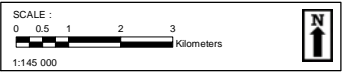
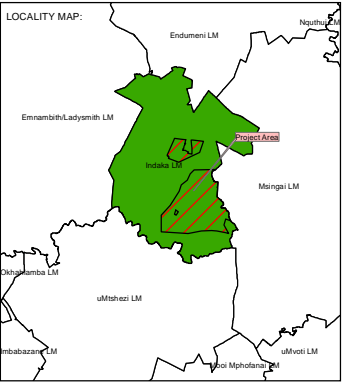



INDAKA LOCAL MUNICIPALITY

SOMSHOEK AND ESIKOKO RURAL SUBSIDISED HOUSING DEVELOPMENT

PROJECT AREA



DATE : APRIL 2013

MAP REFERENCE/ VERSION NUMBER : Version 1

COORDINATE SYSTEM : Municipal WGS84 (Lc31)

PREPARED BY:

K2M ENVIRONMENTAL (PTY) LTD
 33 Mineri Road
 Kloof 3610

Postnet Suite #509
 Private Bag X4
 Kloof
 3640

Tel : + 27 (0) 31 764 6743
 Fax : + 27 (0) 31 764 2354
 Cell : 082 776 0881