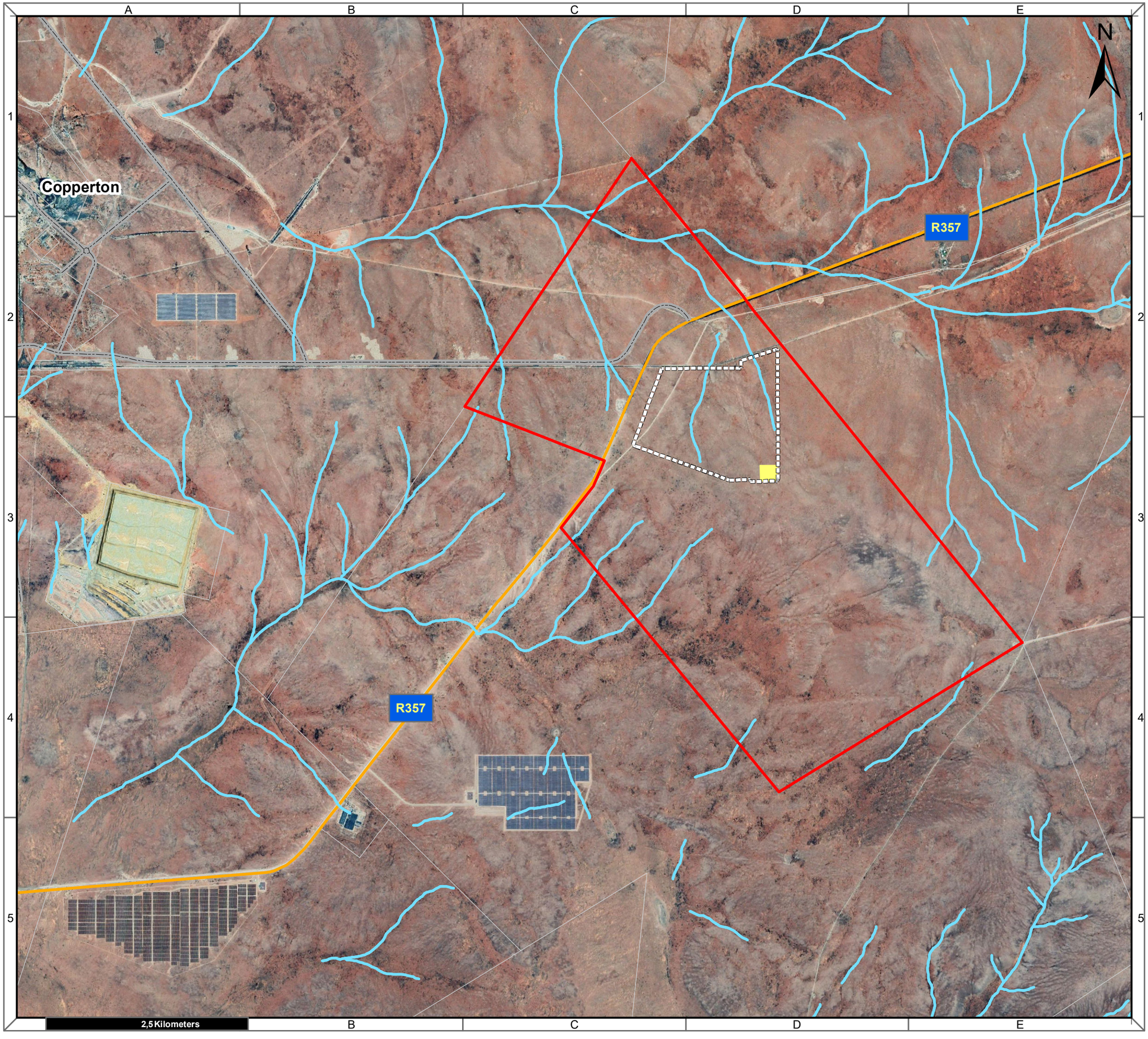


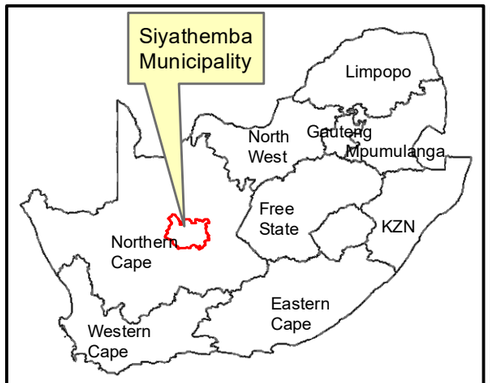


# Humansrus 3
# Farm 147 Humanrus
# Copperton

## Legend

- Farm 147 Humansrus
- Approved Footprint
- Proposed BESS
- Perennial River
- Non-Perennial River
- MAIN ROAD
- SECONDARY ROAD

**Notes**

- Map Scale is 1: 45 000 when printed on A3
- Aerial image courtesy of Google Earth Pro 2020
- Imagery date Decemberl 2018

Kilometers

0 0,4 0,8 1,6 2,4 3,2

| Map Drawn By: | Date | Reference |
|---|---|---|
| Melissa Mackay | 2020/10/15 | SIY402 |

Cape Environmental Assessment Practitioners (Pty) Ltd
Reg. No. 2008/004627/07
Telephone: +27 44 874 0365
Facsimile: +27 44 874 0432
Web:www.cape-eaprac.co.za
17 Progress St
PO Box 2070
George 6530

AREA LOCATION PLANS

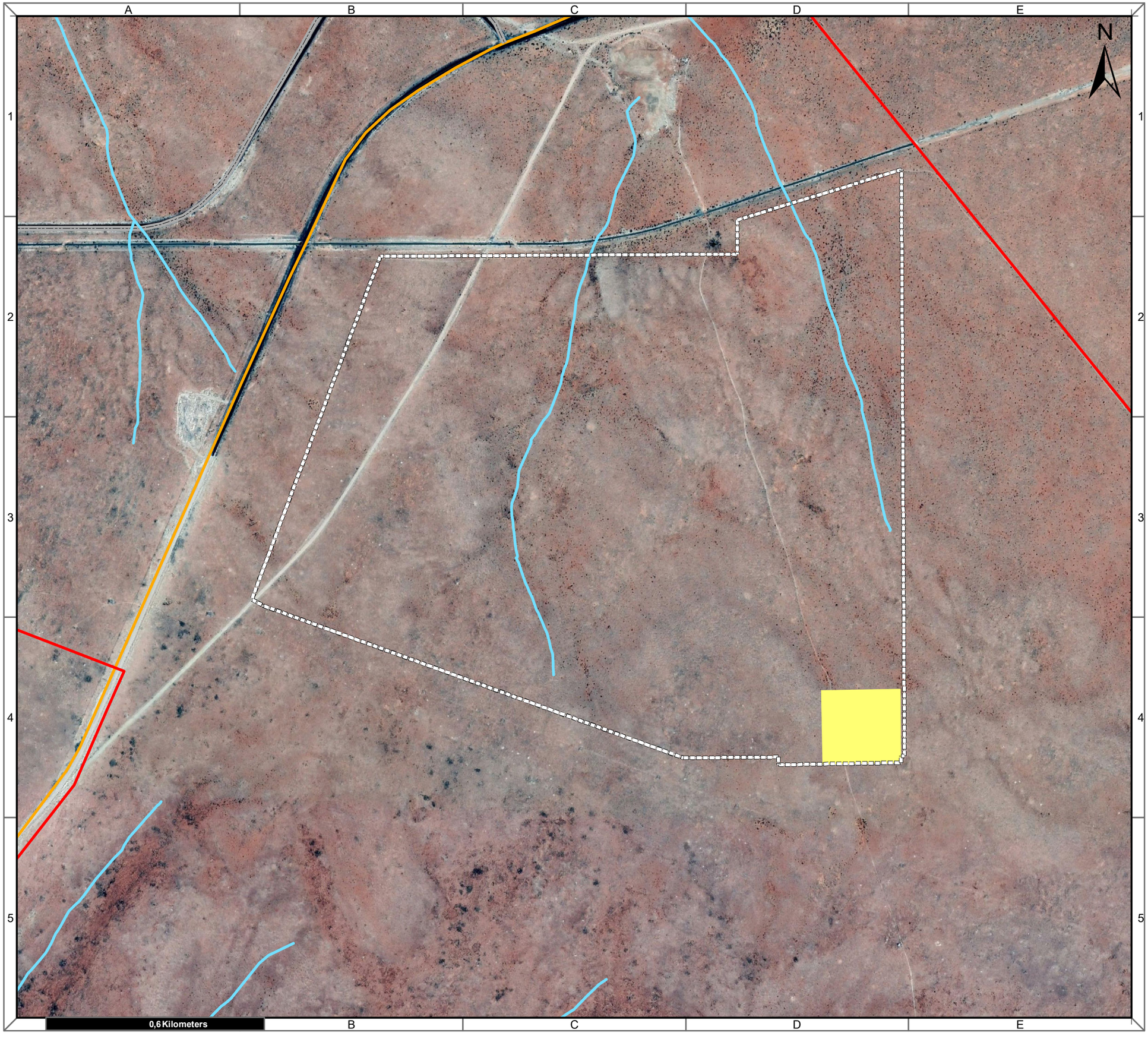


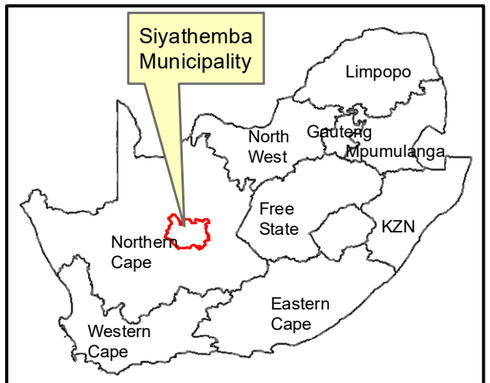


# Humansrus 3
# Farm 147 Humanrus
# Copperton

## Legend

- Farm 147 Humansrus
- Approved Footprint
- Proposed BESS
- Perennial River
- Non-Perennial River
- MAIN ROAD
- SECONDARY ROAD

**Notes**

- Map Scale is 1: 10 000 when printed on A3
- Aerial image courtesy of Google Earth Pro 2020
- Imagery date Decemberl 2018

Kilometers

0 0,0750,15 0,3 0,45 0,6

| Map Drawn By: | Date | Reference |
|---|---|---|
| Melissa Mackay | 2020/10/15 | SIY402 |

Cape Environmental Assessment Practitioners (Pty) Ltd
Reg. No. 2008/004627/07
Telephone: +27 44 874 0365
Facsimile: +27 44 874 0432
Web:www.cape-eaprac.co.za
17 Progress St
PO Box 2070
George 6530

SITE LOCATION PLAN

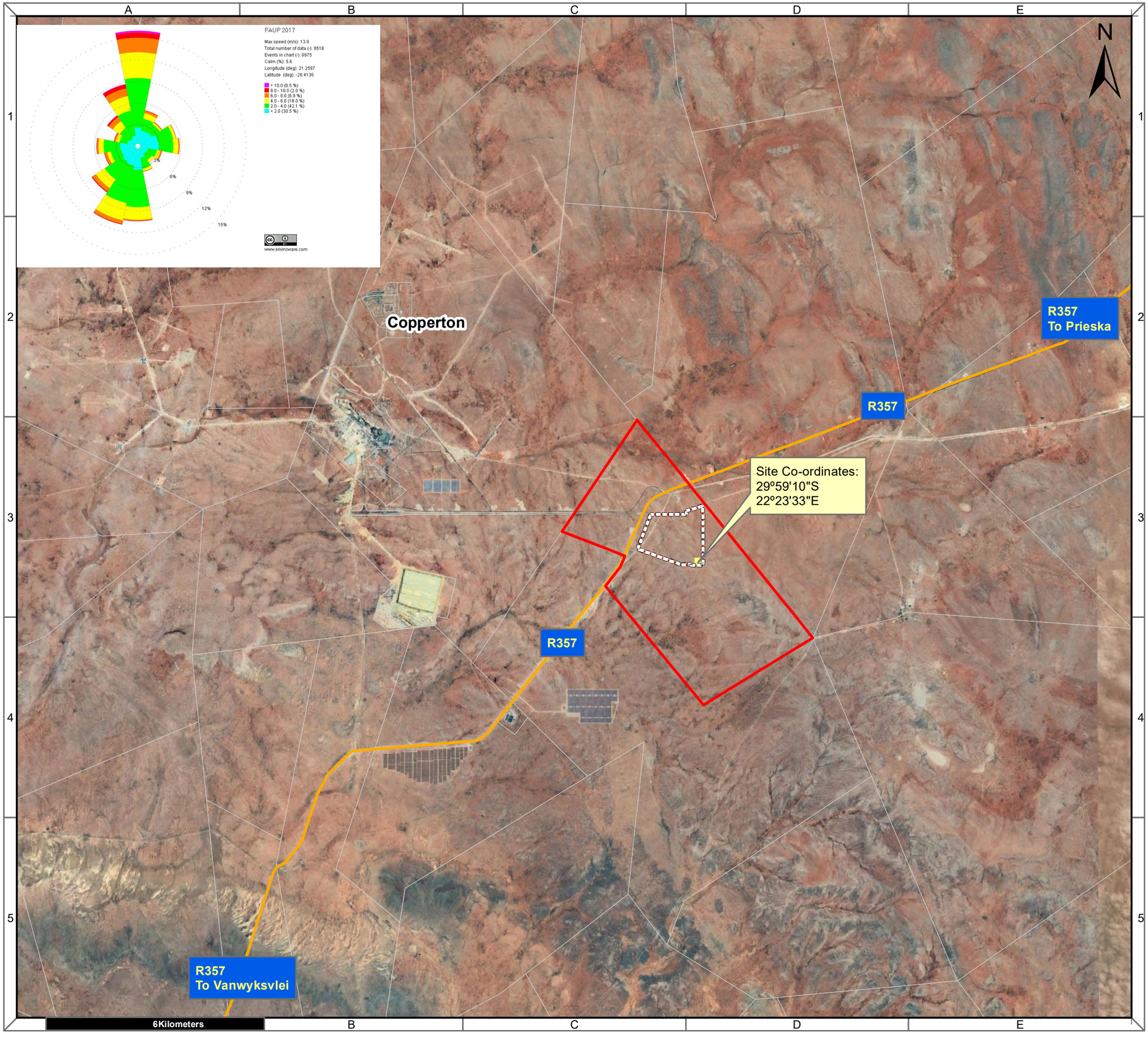


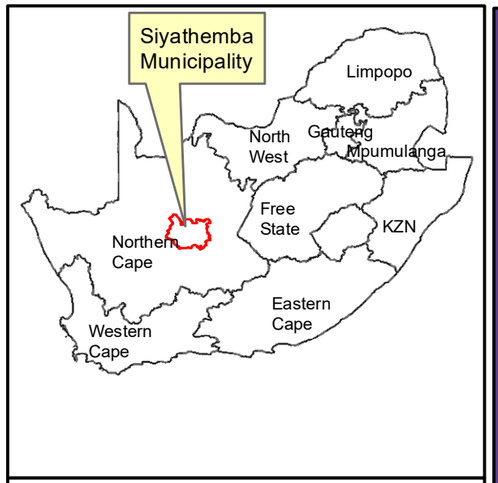


**Humansrus 3**
**Farm 147 Humanrus**
**Copperton**

## Legend

- Farm_147
- Approved Footprint
- Proposed BESS
- Perennial Rivers
- ARTERIAL ROUTE
- MAIN ROAD

**Notes**

- Map Scale is 1: 100 000 when printed on A3
- Aerial image courtesy of Google Earth Pro 2020
- Imagery date Decemberl 2018
- Wind data courtesy of Metar 2017
- Nearest Metar station is Upington Airport (FAUP) approx. 205kms north west

Kilometers
0 0,75 1,5 3 4,5 6

| Map Drawn By: | Date | Reference |
|---|---|---|
| Melissa Mackay | 2020/10/14 | SIY402 |


Cape Environmental Assessment Practitioners (Pty) Ltd
Reg. No. 2008/004627/07
Telephone: +27 44 874 0365
Facsimile: +27 44 874 0432
Web:www.cape-eaprac.co.za
17 Progress St
PO Box 2070
George 6530


LOCATION PLANS

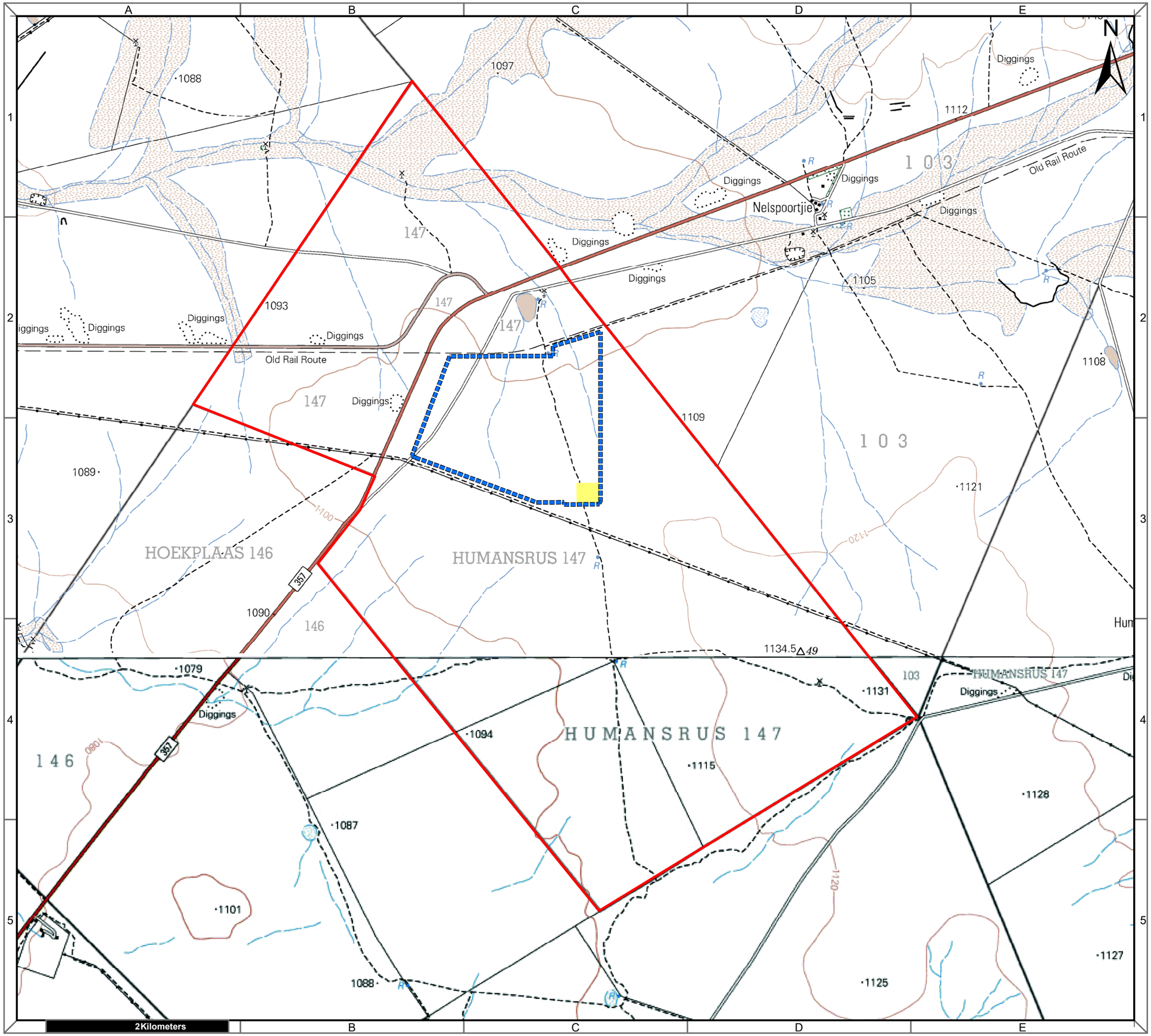


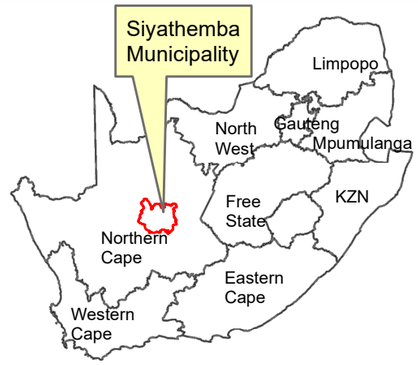


# Humansrus 3
# Farm 147 Humanrus
# Copperton

## Legend

- Farm 147 Humansrus
- Approved Footprint
- Proposed BESS

**Notes**

- Map Scale is 1: 40 000 when printed on A3
- Topographical data courtesy of Surveyor Genera
- Imagery date 2011 & 2014

Kilometers

0 225 450 900 1 350 1 800

| Map Drawn By: | Date | Reference |
|---|---|---|
| Melissa Mackay | 2020/10/15 | SIY402 |

Cape Environmental Assessment Practitioners (Pty) Ltd
Reg. No. 2008/004627/07
Telephone: +27 44 874 0365
Facsimile: +27 44 874 0432
Web:www.cape-eaprac.co.za
17 Progress St
PO Box 2070
George 6530

1:50 000 TOPOGRAPHICAL PLANS