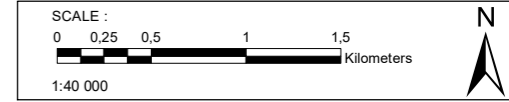
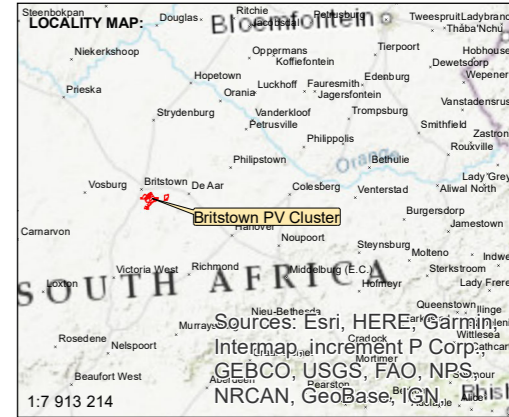


**EMTHANJENI LOCAL MUNICIPALITY  
NORTHERN CAPE**

**BRITSTOWN PV CLUSTER  
-  
SOYUZ 1 PV  
SOLAR PARK**

**CADASTRAL MAP**

- Legend**
- Electrical servitude line
  - Proposed access road
  - SOYUZ 1 proposed development area
  - Britstown PV Cluster
  - Central Places
  - National Route
  - Arterial Route
  - Secondary Road




DATE: MARCH 2023

MAP REFERENCE/ VERSION NUMBER:

COORDINATE SYSTEM : Municipal WGS84 (Lo31)

PREPARED BY:



**WPP**  
TOWN AND REGIONAL PLANNING CONSULTANTS

Warren Petterson Planning  
1 Bridgeway, Business Centre  
Century City, Cape Town  
Matrix Building, 3rd Floor, Office 3H  
7411

PO Box 152  
Century City  
7446

Tel : + 27 (0) 21 552 5255  
Fax : + 27 (0) 86 537 9187  
E-mail: andries@wpplanning.co.za

Sources: Esri, HERE, Garmin, Intermap, increment P Corp., GEBCO, USGS, FAO, NPS, NRCAN, GeoBase, IGN, Kadaster NL, Ordnance Survey, Esri Japan, METI, Esri China (Hong Kong), (c) OpenStreetMap contributors, and the GIS User Community