

## Annexure 2: NC30/5/1/3/2/11005MP Public Participation Process

Any personal information obtained from this document will only be in accordance with applicable data protection laws including the Protection of Personal Information Act, 2013 (POPI), and shall not be used for marketing purposes

<p><b>Mining Activities Alcon Projects (Pty) Ltd – on a 5Ha</b></p> <p>Portion of Portion 1 Farm Cropwell 384. Registered in the name of the National Government of the Republic of South Africa. LPI Code C0410000000038400001</p> <p>Situated in the John Taolo Gaetsewe District Municipality and Gamagara Local Municipality of the Kuruman District Northern Cape Province</p>	
<p><b>Public Participation Process Followed and Comments Received</b></p>	
<p><b>Categories of parties consulted</b></p> <p>A: Government (Local, Provincial and National) and NGO's            B: Landowners/ Occupiers            C: Neighbouring Farms (Adjacent)            D: General Public – Notices in Public Places and Newspapers</p>	
<p style="text-align: center;"><b>Section 1: Consultation with Category A, B and C</b></p> <p><b>Parties supplied with background information document and specifically requested to register as interested and affected party</b></p>	
1.1	Example of BID and registration form supplied
1.2	Database of Identified interested and affected party
1.3	Proof of Potential I&A Parties supplied with background information document and specifically requested to register as interested and affected party
<p style="text-align: center;"><b>Section 2: Consultation with Category D</b></p> <p><b>Advertisement and notices of the commencement of the Public Participation Process and the availability of the Draft Basic Assessment Report (BAR) and Environmental Management Programme (EMPr) for the proposed mining activities</b></p>	
2.1	Example of Site Notices
2.2	Proof of Notices displayed
2.3	Proof of Advertisement placed
<p style="text-align: center;"><b>Section 3: Comments and response</b></p>	
3.1	Proof of registrations as I&A parties and D-Bar provided. Comments received from registered I&AP on D-Bar and response on comments received
3.2	Proof of F-Bar provided to Registered I&A Parties
3.3	Proof of EA outcome provided to Registered I&A Parties and option to appeal
<p style="text-align: center;"><b>Section 4: Database Registered interested and affected parties</b></p>	
4.1	Database of Registered interested and affected parties supplied with BAR & EMPr
4.2	Registered interested and affected party informed about outcome of BAR process

## **Section 1.1: Example of BID and registration form supplied**

# **NOTICE OF INTENT TO DEVELOP (NID) & BACKGROUND INFORMATION DOCUMENT (BID)**

## **PROPOSED MINING ACTIVITIES FOR STONE AGGREGATE (Stw), STONE AGGREGATE; GRAVEL (St), AGGREGATE (RM) & SAND (GENERAL) (QY) OVER A 5Ha PORTION OF PORTION 1 FARM CROPWELL 384 IN THE GAMAGARA LOCAL MUNICIPAL AREA, NORTHERN CAPE PROVINCE**

**DMRE REFERENCE: NC30/5/1/3/2/11005MP.**

**DATE: March 2023**

### **INTRODUCTION AND BACKGROUND**

The Applicant, Alcon Projects (Pty) Ltd (REG No. 2009/000168/23) applied for a mining permit in terms of Section 27 of the MPRDA to mine Stone Aggregate (Stw), Stone Aggregate; Gravel (St), Aggregate (RM) and Sand (General) (QY) on a 5Ha portion of Portion 1 Farm Cropwell 384. Portion 1 of Farm Cropwell 384 is registered in the name of the National Government of the Republic of South Africa. The mining area is located 21 Km West of Kuruman of the N14 refer to the Locality Map at Fig. 1.

As part of the application for a mining permit in terms of Section 27 accepted by DMRE on 25 October 2022 an application for an Environmental Authorisation herein referred to as "EA" were lodged as the proposed mining activity triggers listed activities in terms of the National Environmental Management Act, Act 107 of 1998 (NEMA) Environmental Impact Assessment (EIA) Regulations of 2014 (as amended), and therefore requires an Environmental Authorisation (EA) from the Department of Mineral Resources (DMR), before mining may commence.

### **PROPOSED MINING ACTIVITIES**

Mining will be in the form of an opencast mine. Disturbed areas will be demarcated as laydown and stockpile areas. Any virgin areas allocated for mining and stockpiling would first be stripped of all available topsoil.

The project can be divided in a Construction Phase, Operational Phase and Decommissioning and Closure Phase. The following is a summary and brief description of the activities to be undertaken for each phase of work:

#### **Construction Phases**

Due to the small scale of operations no permanent infrastructure will be developed and only existing roads will be used as access. Refer to Figure 1 to 3 for the location of the existing roads that provide access off the N14 to the proposed project site. Farm tracks provide access to the sections being mined. With regard to haul roads existing roads will be used and farm tracks will be upgraded and maintained by the mine for the hauling of sand and gravel with 20m<sup>3</sup> trucks to the company headquarters in Upington. No buildings and accommodation will be required as the operation will be run from the company headquarters where all logistics will be

available. No water or electricity is used in the mining operation and no permanent infrastructure will be required due to the small scale and simple mining method to be employed. Domestic waste will be collected in plastic containers and transported daily to the company headquarters. A temporary storage area for used lubrication products and other hazardous chemicals will be provided for the collection of the small volume of waste before it is removed to the company headquarters. Only one 200-liter container is needed for the small amount of waste.

Maintenance Oil/grease/diesel management systems will require a parking area/service bay, provided as part of the stockpile area outside the ephemeral drainage line and will provide for drip trays for stationary equipment.

### **Operational Phase**

The mining area is situated within the Kalahari which is characterized by sandy flats with occasional granite outcrops.

Mining will be in the form of an opencast mine and stone aggregate would be mined from the burrow pit. The proposed activity will entail blasting using explosives in order to loosen the hard rock from the host rock. The loosened hard rock will be crushed and screened using a mobile crusher whereafter it will be transported to be stockpiled until sold. Virgin areas allocated for mining and stockpiling would first be stripped of all available topsoil. This topsoil would be stockpiled separately for later use when the quarry is rehabilitated. Any oversize material and rocks will be removed and stockpiled separately for later use when the quarry is rehabilitated.

Processing will take place by crushing and screening making use of a mobile crusher plant. The estimated footprint of the excavation is 4Ha and at final closure the sides of the excavation will be profiled to form an even depression.

The plans as contemplated in regulation 2.2, of the Mineral and Petroleum Resources Development Act, 2002 (Act No. 28 of 2002) will be updated on an annual basis with regard to the actual progress of the establishment of surface infrastructure, mining operations and rehabilitation together with a Performance audit on the implementation of the Environmental Management Plan. The only surface disturbance except for the mining of the outcrop, will be a small laydown area. This area will also serve as parking area and final sorting and stockpile area.

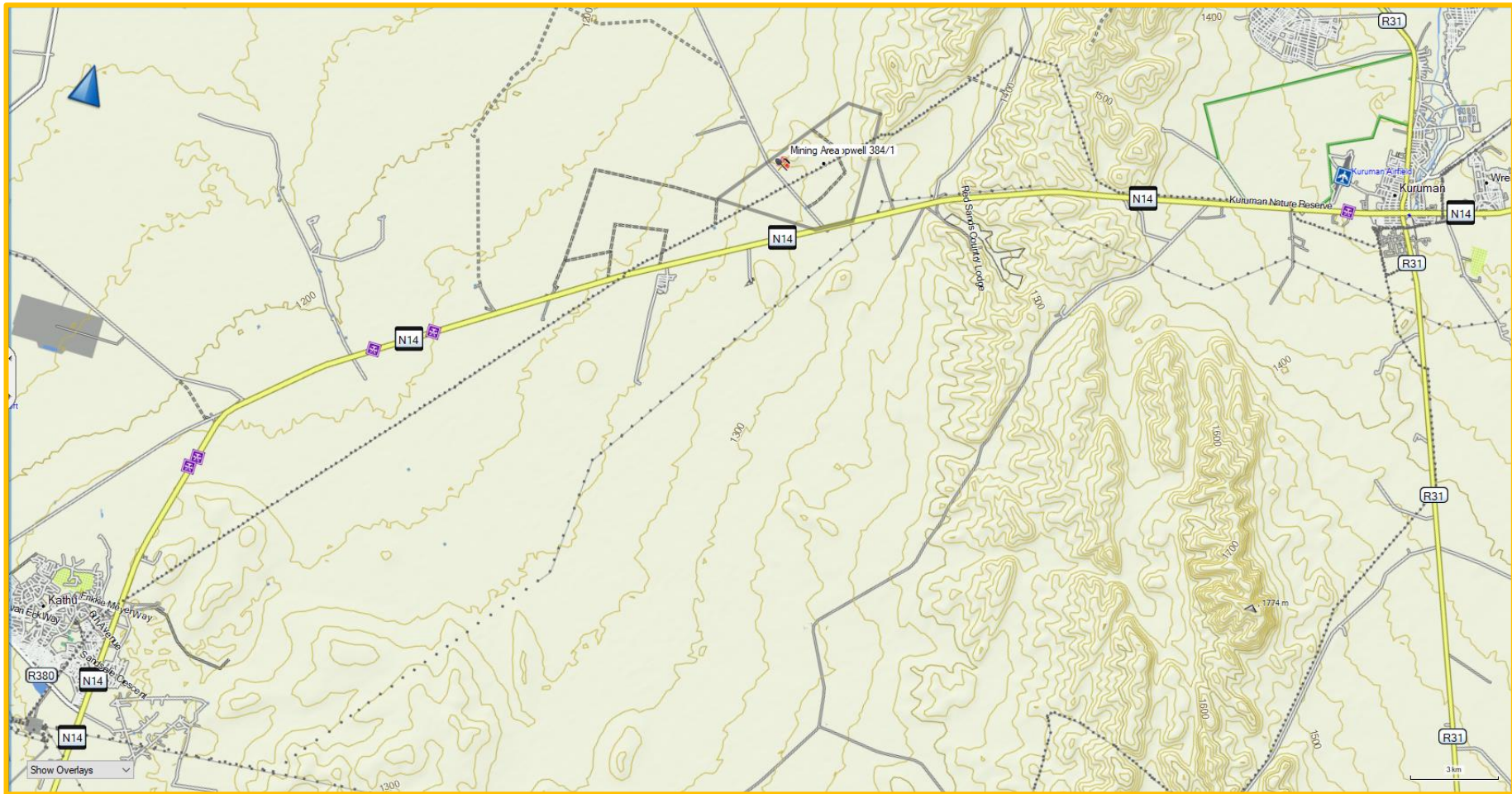
### **Decommissioning and Closure Phase**

Planning for closure and restoration from the beginning of an operation makes the process more efficient:

- Waste can be removed as it is created,
- Excavation can be planned so that topography restoration is less complicated, and
- Topsoil can be re-used at shorter interval.
- Establishing a closure strategy (and communicating that activity to the public) can help enhance the company's reputation as a socially-responsible operation.
- Rehabilitation is carried out on a continuous basis as work progresses according to the annual rehabilitation plan. This will be monitored continuously to ensure effective restoration and revegetation of disturbed areas. The rehabilitation work will be conducted in-house under the supervision of an ECO.

The decommissioning and closure phase at the end of the life of the mine will consist of implementing the Final Rehabilitation, Decommissioning and Closure Plan.

**Figure 1: Locality plan with major Towns and Routes**



**Figure 2: Layout plan**

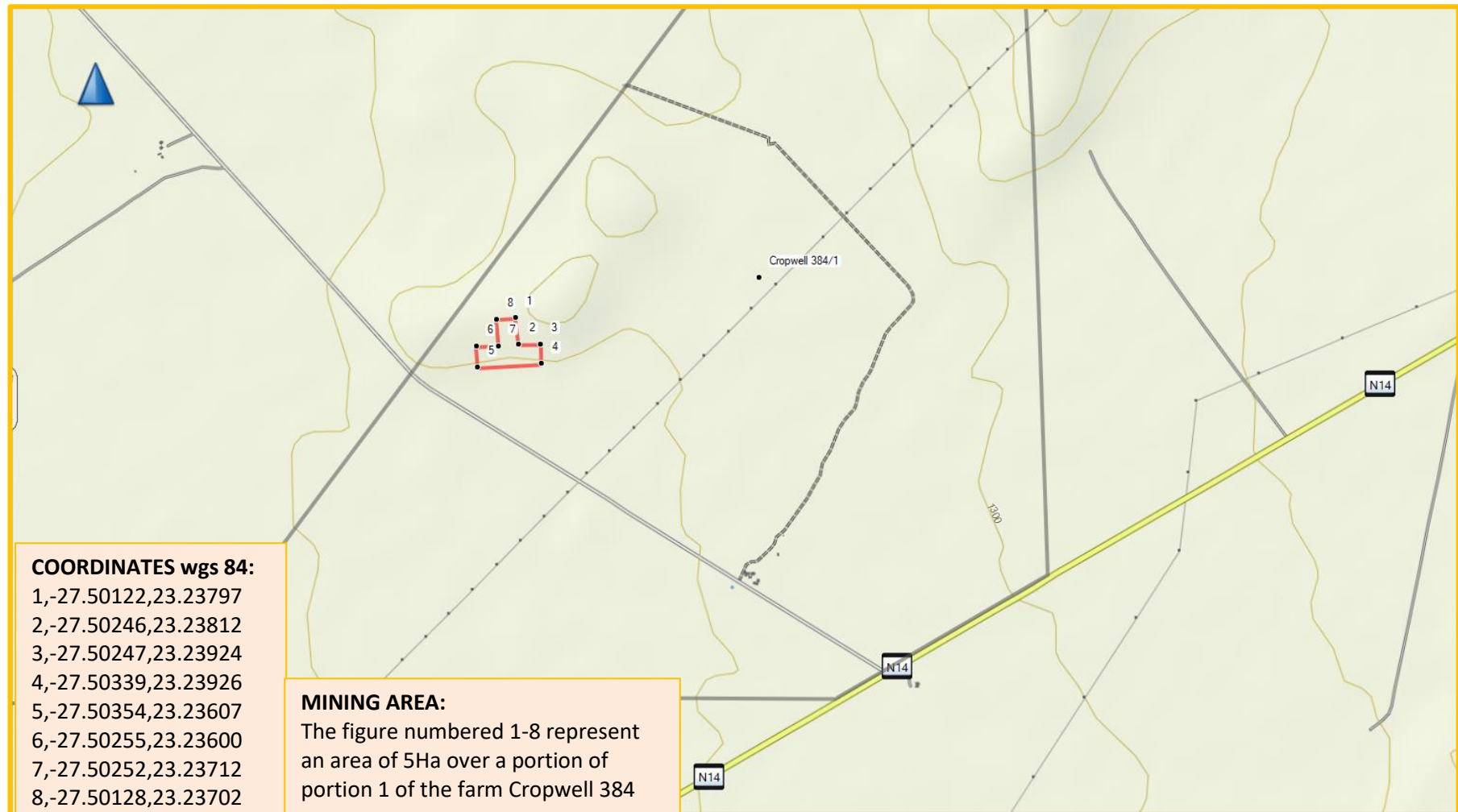



Figure 3 Site Plan



## **BASIC ASSESSEMENT REPORT & ENVIRONMENTAL MANAGEMENT PROGRAMME FOR MINING ACTIVITIES**

To undertake the proposed mining activities on the site the applicant needs to obtain an Environmental Authorisation (EA) from the DMRE to lawfully undertake activities that are triggered in the Listing Notices of the EIA Regulations, 2014 as amended, promulgated in terms of the NEMA (Table 1).

Mitigation measures will be implemented to prevent disruption to the day to day running of the farms and to minimize any negative environmental impacts. The potential environmental impacts associated with the proposed mining activities are managed through a comprehensive Environmental Management and Final Rehabilitation, Decommissioning and mine Closure Plan.

**Table 1: Listed activities which are triggered by the proposed mining operation**

NAME OF ACTIVITY	APPLICABLE LISTING NOTICE	WASTE MANAGEMENT AUTHORISATION
Site establishment including: <ul style="list-style-type: none"> <li>• Removal and stockpiling of topsoil from laydown areas.</li> <li>• Refuse collection containers.</li> <li>• Mobile ablution facilities.</li> <li>• Accessing the site via existing farm tracks.</li> </ul>	GNR 983 Listing Notice 1 of 2014 (dated 8 December 2014), as amended by GNR 517 (dated 11 June 2021): <b>Activity 21:</b> Any activity including the operation of that activity which requires a mining permit in terms of section 27 of the Mineral and Petroleum Resources Development Act, <b>as well as any other applicable activity as contained in Listing Notice 1 or in Listing Notice 3 of 2014, required to</b>	Temporary Product stockpiles are not regarded as residue stockpiles and no residue deposits or stockpiles will remain above surface.  No waste management activities will be triggered
Mining requires the clearance of indigenous and alien vegetation on an area of 5 hectare.		
Opencast mining (rock quarry) including blasting and crushing.		
The rehabilitation, decommissioning and closure of the mining site which will only be required at final decommissioning and closure.		

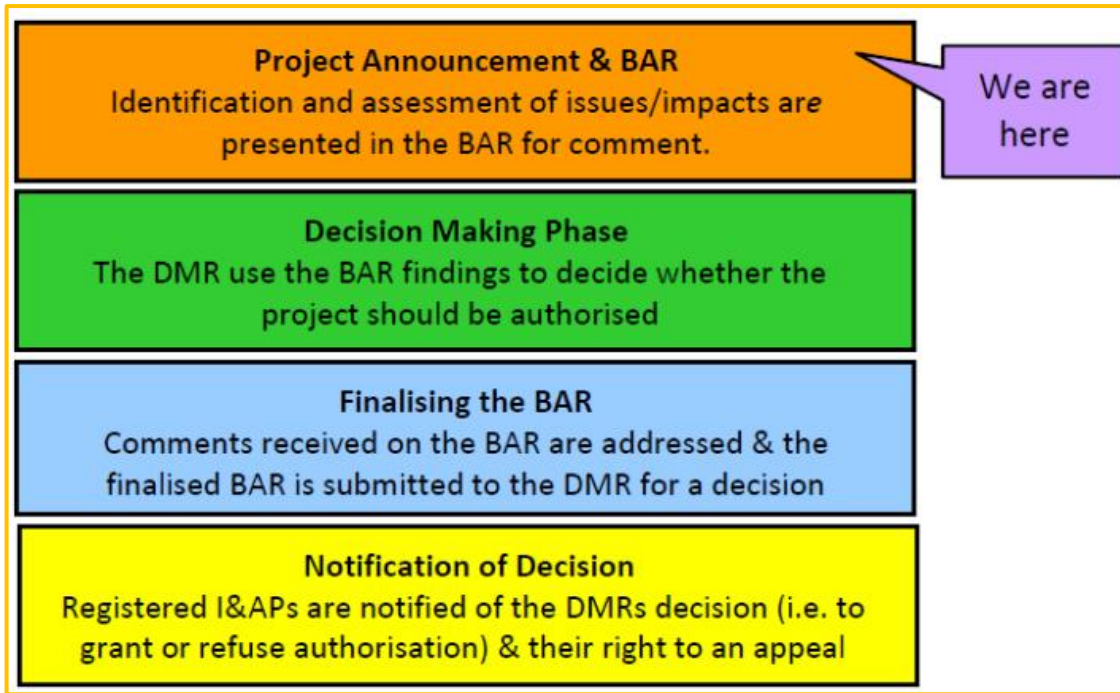
### **PURPOSE OF THIS BACKGROUND INFORMATION DOCUMENT**

The purpose of this Background Information Document (BID) is to:

- Consult stakeholders and provide them with an opportunity to register as Interested and Affected Parties (I&APs).
- Provide interested and affected parties (I&APs) with details on the proposed project and Mining activities to be undertaken
- Describe potential impacts associated with the Mining activities and how these will be managed.
- Obtain stakeholder (IAP's) comments and contribution and incorporate these into a detailed Environmental Management Plan report.



## Outline of the Basic Assessment (BAR) process that is being undertaken



### **PUBLIC PARTICIPATION PROCESS**

The Public Participation Process (PPP) offers Interested and Affected Parties (I&APs) the opportunity to familiarise themselves with the proposed project and the BAR process being undertaken, and provides them with opportunities to:

- Raise issues of concern and suggestions for enhanced benefit;
- Contribute their local knowledge to the project;
- Ask questions related to the project or the BA Process; and to
- Comment on the proposed project and on the documentation made available as part of the BAR process.

This proposed mining operation and BAR process is being announced through:

- Providing this BID to all landowners of the properties covered by this application and adjacent to these properties.
- By an advertisement published in the Local Newspaper and by a site notice that will be placed at the application site and other public places. I&APs responding to these notices will then also be provided with this BID.

As part of this BID, I&APs are invited to register and comment on the proposed project in any of the following manners:

- Complete the Registration and Comment sheet below, and return it to the address provided; or
- Mail, fax or e-mail your comments or request to be added to the register of interested and affected parties to the contact person listed below.

### **WAY FORWARD**

Please note that in terms of the NEMA EIA Regulations (Reg 43(1)) only registered interested and affected parties is entitled to comment, in writing, on all reports or plans submitted to such party during the public participation process and to bring to the attention of the proponent or applicant any issues which that party believes may be of significance to the consideration of the application, provided that the interested and affected party discloses any direct business, financial, personal or other interest which that party may have in the approval or refusal of the application.

In terms of the NEMA EIA Regulations (Reg 43(2)) only State departments that administers a law relating to a matter affecting the environment (Provincial Department of Environment, DWA and SAHRA) are automatically registered as interested and affected.

You will only be registered as an I&AP and receive the Draft Basic Assessment and any further correspondence relating to this application if you return the attached Registration and Comment sheet, or if you request that your name be added to the register of registered I&APs.

Application to register as I&A Party and written comments should be submitted to the contact person listed below:

Any submission by I&APs should please include the following information:

- DMR's Reference No. **NC30/5/1/3/2/11005MP**;
- The I&APs name, contact details (postal address, fax number and e-mail address); and
- An indication of any direct business, financial, personal or other interest which they may have in the application.

**Alcon Projects (Pty) Ltd**

**NC30/5/1/3/2/11005MP.**

**PO. Box 255, Springbok, 8240;**

**Email: [vanzyl.eap@gmail.com](mailto:vanzyl.eap@gmail.com)**

The applicant will make the draft BAR and EMPr available by 13 March 2023 to all registered I&AP for a 30-day period to supply comments and inputs. Comments received on the draft BAR and EMPr will be collated and responded to in a finalised BAR and EMPr which will be submitted to the DMR for decision making (along with copies of the original written comments received by our office). Upon receipt of the decision from the DMR, all registered I&APs will be informed of the decision and of their right to an appeal and the details of the appeal process.

**REGISTRATION FORM AS INTERESTED AND AFFECTED PARTY  
AND  
QUESTIONNAIRE IN RESPECT OF MINING PERMIT APPLICATIONS**

The information below is requested purely for use in the compilation of the Environmental Management Plan. Any personal information obtained from this document will only be in accordance with applicable data protection laws including the Protection of Personal Information Act, 2013 (POPI), and shall not be used for marketing purposes.

The information below is requested purely for use in the compilation of the Environmental Management Plan

**For Attention:**  
**Alcon Projects (Pty) Ltd**  
**PO. Box 255, Springbok, 8240;**  
**Email: vanzyl.eap@gmail.com**

**DMR Reference: NC30/5/1/3/2/11005MP**

Please complete this section if you wish to register as interested and affected party and return the completed form to the contact details above

**Title, Name and Surname (respondent):**

**Capacity (e.g., owner, tenant, etc.):**

**Postal Address:**

**Postal Code:**

**Tel:**

**Fax:**

**Cell:**

**E-mail:**

**Organisation Represented (if any):**

**I have the following interest(s)  
in this application  
(Direct business, financial,  
personal or other):**

Please complete this section if you wish to provide preliminary comments on the proposed development that should be considered as part of the Draft BAR & EMPr and return the completed form to the contact details above

**Your Comments**

1. Please provide a description on the current land use and location within the area under Consideration (e.g.: Crop production, cattle farming etc.)

2. Do access roads, if any, pass through other privately-owned property, if so, what are the requirements to use such road (e.g.: permission from neighbors or other surface owners?)

3. Please provide information on how you consider the proposed activities will have an impact on you or your socio-economic condition.

4. Please make proposals as to how the potential impacts in 3 above can be managed, avoided or remedied.

5.	Please provide information on the location of the environmental features on site that may be impacted by the proposed activities.
6.	Is there to your opinion any concern regarding the biophysical, heritage or cultural environment that may be impacted during the proposed activities.
7.	Please make proposals as to how and to what standard the impacts in 6 above can be remedied, managed or avoided.
8.	Is the project area to your knowledge subjected to any land claims or developments
9.	If you are the owner of the property, are you the sole owner or are there other individuals, trusts or companies that share legal title? If so, please provide contact details so that we can consult them too:
10.	Is there any tribal authority or community near your farm that we should communicate with?
11.	Please inform the local newspaper name(s) which are most used in your area:
12.	Please indicate whether or not you have an objection, comment or approval in regard to the proposed project.
13.	Any other comment not included above.
14.	I suggest that the following person(s) should be included in this public participation process [please provide contact details if possible]:
<b>Thank you for your participation</b>	

## Section 1.2: Database of Potential interested and affected party

<b>Category A Government (Local, Provincial and National) and NGO's</b>			
<b>Name/Surname</b>	<b>E-mail Tel/Cell</b>		<b>Postal Address</b>
Northern Cape Department: Agriculture, Environmental Affairs, Rural Development and Land Reform	mokonopin@gmail.com		Private Bag X16 Springbok 8240
Department of Water & Sanitation	HlenganiA@dws.gov.za		Private Bag X5912 Upington 8800
John Taolo Gaetsewe District Municipality	info@taologaetsewe.gov.za		Private Bag X20 Springbok 8240
Gamagara Local Municipality	info@gamagara.gov.za		P Bag 17 Springbok, 8240
Northern Cape Department of Rural Development and Land Reform	itumeleng.mashune@drdlr.gov.za		Private Bag x250, Pretoria, 0001
Chief Land Claims Commissioner	landclaims@dalrrd.gov.za		Private Bag X833 Pretoria Gauteng 0001
Gamagara - Ward 7 SAHRA	SAHRIS Online system Case 20821		
<b>Category B Landowners/ Occupiers</b>			
<b>Name/Surname</b>	<b>Organisation</b>	<b>E-mail Tel/Cell</b>	<b>Postal Address</b>
National Government of the Republic of South Africa	Portion 1 of Farm Cropwell 384	drpw-info @ ncp.gov. za	Tebogo Leon Tume Complex 9 - 11 Stokroos street Squarehill Park Kimberley 8000
Lawfull occupier	Portion 1 of Farm Cropwell 384	Per hand and E-Mail desautrading@gmail.com	
<b>Category C Neighbouring Farms (Adjacent)</b>			
<b>Name/Surname</b>	<b>Organisation</b>	<b>E-mail Tel/Cell</b>	<b>Postal Address</b>
Babatas Communal Property Association	Portion 2 of Farm Cropwell 384	Per hand and E-Mail tumzapg @gmail.com, ditlhare90@gmail.com	
Department of Public Works, Roads and Transport	Portion 3 of Farm Broughton 435	drpw-info @ ncp.gov. za	Tebogo Leon Tume Complex 9 - 11 Stokroos street Squarehill Park Kimberley 8000
<b>Category D Other I&amp;A Parties</b>			
<b>Name/Surname</b>	<b>Organisation</b>	<b>E-mail Tel/Cell</b>	<b>Postal Address</b>

## Section 1.3: Proof of Potential I&A Parties supplied with background information document and specifically requested to register as interested and affected party

### A) Landowners

#### a. Portion 1 of Farm Cropwell 384

Department of Public Works, Roads and Transport

NID & PPP Mining Permit NC30/5/1/3/2/11005MP

From **Klaas van Zyl**  
to drpw-info@ncpg.gov.

5:29:13 PM

02 11005MP D BAR-EMPr .pdf (2.8 MB) 03a Annexure 1 11005MP Final Closure, Decom & Rehab plan.pdf (499 kB)

03c Annexure 4 PIA desktop report Cropwell Kuruman MRA 29Jan2023.pdf (1.0 MB) 02c 11005MP Background Information Document.pdf (832 kB)

Dear Interested & Affected Party

This mail and attachments serve as notice of intent to develop (NID) on behalf of Alcon Civil Projects (Pty) Ltd (Reg No. 2009/000168/23) to mine for aggregate, gravel and sand over a 5-hectare portion of Portion 1 farm Cropwell 384 in the Gamagara LM municipal area northern CAPE.

This NID is in terms of the EIA Regulations (Reg 41(2)(b)) that state written notice must be given to:

- the occupiers of the site and the owner or person in control of the site where the activity is to be undertaken;
- owners, persons in control of, and occupiers of land adjacent to the site where the activity is to be undertaken;
- the municipal councillor of the ward in which the site is situated
- the municipality which has jurisdiction in the area;
- every State department that administers a law relating to a matter affecting the environment relevant to an application for an environmental authorisation;
- any organ of state having jurisdiction in respect of any aspect of the activity

As part of this NID a Background Information Document (BID) is provided as well as a registration form for potential interested and affected parties to apply to be a registered interested and affected party.

In terms of the EIA Regulations (Reg 43(1)) only registered interested and affected party is entitled to comment, in writing, on all reports or plans submitted to such party during the public participation process contemplated and to bring to the attention of the proponent or applicant any issues which that party believes may be of significance to the consideration of the application, provided that the interested and affected party discloses any direct business, financial, personal or other interest which that party may have in the approval or refusal of the application.

This proposed development requires a Basic assessment in terms of the EIA Regulations and Reg 19(1)(a) states that a basic assessment report inclusive of an EMP and closure plan must be subjected to a public participation process of at least 30 days.

The Draft Basic Assessment Report and Environmental Management Plan (DBAR & EMP) will be made available to all registered Interested and Affected Parties (I&AP) on **13 March 2023** and the deadline for the 30-day comment period on the Draft BAR is the **12 April 2023**.

**Kind regards**  
p: **CEO: Alcon Civil Projects (Pty) Ltd**

## Judas Saudi: Lawful occupier

**NID & PPP Mining Permit NC30/5/1/3/2/11005MP**

From **Klaas van Zyl** to [desautrading@gmail.com](mailto:desautrading@gmail.com)

6:13:40 PM

02c 11005MP Background Information Document.pdf (832 kB) 02 11005MP D BAR-EMPr .pdf (2.8 MB) 03a Annexure 1 11005MP Final Closure, Decom & Rehab plan.pdf (499 kB)

03c Annexure 4 PIA desktop report Cropwell Kuruman MRA 29Jan2023.pdf (1.0 MB)

Dear Interested & Affected Party

This mail and attachments serve as notice of intent to develop (NID) on behalf of Alcon Civil Projects (Pty) Ltd (Reg No. 2009/000168/23) to mine for aggregate, gravel and sand over a 5-hectare portion of Portion 1 farm Cropwell 384 in the Gamagara LM municipal area northern CAPE.

This NID is in terms of the EIA Regulations (Reg 41(2)(b)) that state written notice must be given to:

- the occupiers of the site and the owner or person in control of the site where the activity is to be undertaken;
- owners, persons in control of, and occupiers of land adjacent to the site where the activity is to be undertaken;
- the municipal councillor of the ward in which the site is situated
- the municipality which has jurisdiction in the area;
- every State department that administers a law relating to a matter affecting the environment relevant to an application for an environmental authorisation;
- any organ of state having jurisdiction in respect of any aspect of the activity

As part of this NID a Background Information Document (BID) is provided as well as a registration form for potential interested and affected parties to apply to be a registered interested and affected party.

In terms of the EIA Regulations (Reg 43(1)) only registered interested and affected party is entitled to comment, in writing, on all reports or plans submitted to such party during the public participation process contemplated and to bring to the attention of the proponent or applicant any issues which that party believes may be of significance to the consideration of the application, provided that the interested and affected party discloses any direct business, financial, personal or other interest which that party may have in the approval or refusal of the application.

This proposed development requires a Basic assessment in terms of the EIA Regulations and Reg 19(1)(a) states that a basic assessment report inclusive of an EMPr and closure plan must be subjected to a public participation process of at least 30 days.

The Draft Basic Assessment Report and Environmental Management Plan (DBAR & EMP) will be made available to all registered Interested and Affected Parties (I&AP) on **13 March 2023** and the deadline for the 30-day comment period on the Draft BAR is the **12 April 2023**.

**Kind regards**  
**CEO: Alcon Civil Projects (Pty) Ltd**

**Carinus Maritz Joubert**  
**Alcon Civil Projects (Pty) Ltd**  
**E-Mail cmecivils@gmail.com**  
**Cell: 082 969 8794**

**PROJECT ANNOUNCEMENT: NID & PPP Mining Permit NC30/5/1/3/2/11005MP**

**Dear Interested & Affected Party**

This letter and attachments serve as Notice of Intent to Develop (NID) on behalf of Alcon Civil Projects (Pty) Ltd (Reg 2009/000168/23) to mine Aggregate, Gravel and Sand on a 5Ha Portion of Portion 1 of the Farm Cropwell 384 as described in Background Information Document (BID) attached. The application for a Mining Permit was lodge with the Department: Minerals Resources and Energy under file reference NC30/5/1/3/2/11005MP on 17 August 2022 and was accepted on 25 October 2022.

As part of the application for a Mining Permit an application for Environmental Authorisation were also lodged.

This NID is provided in terms of the EIA Regulations (Reg 41(2)(b)) that state written notice must be given to:

- the occupiers of the site and the owner or person in control of the site where the activity is to be undertaken;
- owners, persons in control of, and occupiers of land adjacent to the site where the activity is to be undertaken;
- the municipal councillor of the ward in which the site is situated
- the municipality which has jurisdiction in the area;
- every State department that administers a law relating to a matter affecting the environment relevant to an application for an environmental authorisation;
- any organ of state having jurisdiction in respect of any aspect of the activity

As part of this NID a Background Information Document (BID) is provided as well as a registration form for potential interested and affected parties to apply to be a registered interested and affected party.

In terms of the EIA Regulations (Reg 43(1)) only registered interested and affected party is entitled to comment, in writing, on all reports or plans submitted to such party during the public participation process contemplated and to bring to the attention of the proponent or applicant any issues which that party believes may be of significance to the consideration of the application, provided that the interested and affected party discloses any direct business, financial, personal or other interest which that party may have in the approval or refusal of the application.

This proposed development requires a Basic assessment in terms of the EIA Regulations and Reg 19(1)(a) states that a basic assessment report inclusive of an EMPr and closure plan must be subjected to a public participation process of at least 30 days.

The Draft Basic Assessment Report (D-BAR), Environmental Management Plan (EMPr) and Final Rehabilitation, decommissioning and mine closure plan (Closure Plan) will be available






to all registered Interested and Affected Parties (I&AP) from 13 March 2023 and the deadline for the 30-day comment period on the plans is the 12 April 2023.

Kind regards

**Carinus Maritz Joubert**  
**Alcon Civil Projects (Pty) Ltd**



LANDOWNERS			Announcement & BID		Register
No.	Owner	Representative	Delivery	Proof	I&A Party
1	National Government of the Republic of South Africa	Director	E-Mail: drpw-info @ ncp.gov. za	E-mail send - 13-03-2023	
2	Lawfull occupier	Judas Saudi	Personal communication Date .....		

## B) Neighbouring Farms

### a. Portion 2 of Farm Cropwell 384

Babatas Communal Property Association

Carinus Maritz Joubert  
Alcon Civil Projects (Pty) Ltd  
E-Mail [cmecivils@gmail.com](mailto:cmecivils@gmail.com)  
Cell: 082 969 8794

#### PROJECT ANNOUNCEMENT: NID & PPP Mining Permit NC30/5/1/3/2/11005MP

##### Dear Interested & Affected Party

This letter and attachments serve as Notice of Intent to Develop (NID) on behalf of Alcon Civil Projects (Pty) Ltd (Reg 2009/000168/23) to mine Aggregate, Gravel and Sand on a 5Ha Portion of Portion 1 of the Farm Cropwell 384 as described in Background Information Document (BID) attached. The application for a Mining Permit was lodge with the Department: Minerals Resources and Energy under file reference NC30/5/1/3/2/11005MP on 17 August 2022 and was accepted on 25 October 2022.

As part of the application for a Mining Permit an application for Environmental Authorisation were also lodged.

This NID is provided in terms of the EIA Regulations (Reg 41(2)(b)) that state written notice must be given to:

- the occupiers of the site and the owner or person in control of the site where the activity is to be undertaken;
- owners, persons in control of, and occupiers of land adjacent to the site where the activity is to be undertaken;
- the municipal councillor of the ward in which the site is situated
- the municipality which has jurisdiction in the area;
- every State department that administers a law relating to a matter affecting the environment relevant to an application for an environmental authorisation;
- any organ of state having jurisdiction in respect of any aspect of the activity

As part of this NID a Background Information Document (BID) is provided as well as a registration form for potential interested and affected parties to apply to be a registered interested and affected party.

In terms of the EIA Regulations (Reg 43(1)) only registered interested and affected party is entitled to comment, in writing, on all reports or plans submitted to such party during the public participation process contemplated and to bring to the attention of the proponent or applicant any issues which that party believes may be of significance to the consideration of the application, provided that the interested and affected party discloses any direct business, financial, personal or other interest which that party may have in the approval or refusal of the application.

This proposed development requires a Basic assessment in terms of the EIA Regulations and Reg 19(1)(a) states that a basic assessment report inclusive of an EMPr and closure plan must be subjected to a public participation process of at least 30 days.

The Draft Basic Assessment Report (D-BAR), Environmental Management Plan (EMPr) and Final Rehabilitation, decommissioning and mine closure plan (Closure Plan) will be available




to all registered Interested and Affected Parties (I&AP) from 13 March 2023 and the deadline for the 30-day comment period on the plans is the 12 April 2023.

Kind regards

**Carinus Maritz Joubert**  
**Alcon Civil Projects (Pty) Ltd**



LANDOWNERS		Announcement & BID		Register	
No.	Owner	Representative	Delivery	Proof	I&A Party
1	National Government of the Republic of South Africa	Director	E-Mail: drpw-info@ncpg.gov.za	E-mail send - 13-03-2023	
2	Lawfull occupier	<del>Lawfull occupier</del>	Personal communication Date .....		

GIDEON OLIN

NID & PPP Mining Permit NC30/5/1/3/2/11005MP

From Klaas van Zyl  
to tumzap@gmail.com, dithare90@gmail.com

4:58:11 PM

02c 11005MP Background Information Document.pdf (832 kB) 02 11005MP D BAR-EMPr .pdf (2.8 MB) 03a Annexure 1 11005MP Final Closure, Decom & Rehab plan.pdf (499 kB)

03c Annexure 4 PIA desktop report Cropwell Kuruman MRA 29Jan2023.pdf (1.0 MB)

Dear Interested & Affected Party

This mail and attachments serve as notice of intent to develop (NID) on behalf of Alcon Civil Projects (Pty) Ltd (Reg No. 2009/000168/23) to mine for aggregate, gravel and sand over a 5-hectare portion of Portion 1 farm Cropwell 384 in the Gamagara LM municipal area northern CAPE.

This NID is in terms of the EIA Regulations (Reg 41(2)(b)) that state written notice must be given to:

- the occupiers of the site and the owner or person in control of the site where the activity is to be undertaken;
- owners, persons in control of, and occupiers of land adjacent to the site where the activity is to be undertaken;
- the municipal councillor of the ward in which the site is situated
- the municipality which has jurisdiction in the area;
- every State department that administers a law relating to a matter affecting the environment relevant to an application for an environmental authorisation;
- any organ of state having jurisdiction in respect of any aspect of the activity

As part of this NID a Background Information Document (BID) is provided as well as a **registration form for potential interested and affected parties to apply to be a registered interested and affected party.**

In terms of the EIA Regulations (Reg 43(1)) only registered interested and affected party is entitled to comment, in writing, on all reports or plans submitted to such party during the public participation process contemplated and to bring to the attention of the proponent or applicant any issues which that party believes may be of significance to the consideration of the application, provided that the interested and affected party discloses any direct business, financial, personal or other interest which that party may have in the approval or refusal of the application.

This proposed development requires a Basic assessment in terms of the EIA Regulations and Reg 19(1)(a) states that a basic assessment report inclusive of an EMPr and closure plan must be subjected to a public participation process of at least 30 days.

The Draft Basic Assessment Report and Environmental Management Plan (DBAR & EMP) will be made available to all registered Interested and Affected Parties (I&AP) on **13 March 2023** and the deadline for the 30-day comment period on the Draft BAR is the **12 April 2023**.


Kind regards  
CEO: Alcon Civil Projects (Pty) Ltd

## b. Portion 3 of Farm Broughton 435


Department of Public Works, Roads and Transport

Refer 1.3 C below

## C) Government (Local, Provincial and National)

 From Klaas van Zyl  
to mokonopin@gmail.com, HlenganiA@dws.gov.za, info@taologasetsewe.gov.za, info@gamagara.gov.za, itumeleng.mashune@drdlr.gov.za, landclaims@dalrrd.gov.za

5:17:42 PM

 02c 11005MP Background Information Document.pdf (832 kB)  02 11005MP D BAR-EMPr .pdf (2.8 MB)  03a Annexure 1 11005MP Final Closure, Decom & Rehab plan.pdf (499 kB)

 03c Annexure 4 PIA desktop report Cropwell Kuruman MRA 29Jan2023.pdf (1.0 MB)

Dear Interested & Affected Party

This mail and attachments serve as notice of intent to develop (NID) on behalf of Alcon Civil Projects (Pty) Ltd (Reg No. 2009/000168/23) to mine for aggregate, gravel and sand over a 5-hectare portion of Portion 1 farm Cropwell 384 in the Gamagara LM municipal area northern CAPE.

This NID is in terms of the EIA Regulations (Reg 41(2)(b)) that state written notice must be given to:

- the occupiers of the site and the owner or person in control of the site where the activity is to be undertaken;
- owners, persons in control of, and occupiers of land adjacent to the site where the activity is to be undertaken;
- the municipal councillor of the ward in which the site is situated
- the municipality which has jurisdiction in the area;
- every State department that administers a law relating to a matter affecting the environment relevant to an application for an environmental authorisation;
- any organ of state having jurisdiction in respect of any aspect of the activity

As part of this NID a Background Information Document (BID) is provided as well as a registration form for potential interested and affected parties to apply to be a registered interested and affected party.

In terms of the EIA Regulations (Reg 43(1)) only registered interested and affected party is entitled to comment, in writing, on all reports or plans submitted to such party during the public participation process contemplated and to bring to the attention of the proponent or applicant any issues which that party believes may be of significance to the consideration of the application, provided that the interested and affected party discloses any direct business, financial, personal or other interest which that party may have in the approval or refusal of the application.

This proposed development requires a Basic assessment in terms of the EIA Regulations and Reg 19(1)(a) states that a basic assessment report inclusive of an EMPr and closure plan must be subjected to a public participation process of at least 30 days.  
The Draft Basic Assessment Report and Environmental Management Plan (DBAR & EMP) will be made available to all registered Interested and Affected Parties (I&AP) on **13 March 2023** and the deadline for the 30-day comment period on the Draft BAR is the **12 April 2023**.

**Kind regards**  
**CEO: Alcon Civil Projects (Pty) Ltd**

## NID & PPP Mining Permit NC30/5/1/3/2/11005MP



From Klaas van Zyl  
to thapelot63@gmail.com

6:17:57 PM



02c 11005MP Background Information Document.pdf (832 kB) 02 11005MP D BAR-EMPr .pdf (2.8 MB) 03a Annexure 1 11005MP Final Closure, Decom & Rehab plan.pdf (499 kB)  
 03c Annexure 4 PIA desktop report Cropwell Kuruman MRA 29Jan2023.pdf (1.0 MB)

Dear Interested & Affected Party

This mail and attachments serve as notice of intent to develop (NID) on behalf of Alcon Civil Projects (Pty) Ltd (Reg No. 2009/000168/23) to mine for aggregate, gravel and sand over a 5-hectare portion of Portion 1 farm Cropwell 384 in the Gamagara LM municipal area northern CAPE.

This NID is in terms of the EIA Regulations (Reg 41(2)(b)) that state written notice must be given to:

- the occupiers of the site and the owner or person in control of the site where the activity is to be undertaken;
- owners, persons in control of, and occupiers of land adjacent to the site where the activity is to be undertaken;
- the municipal councillor of the ward in which the site is situated
- the municipality which has jurisdiction in the area;
- every State department that administers a law relating to a matter affecting the environment relevant to an application for an environmental authorisation;
- any organ of state having jurisdiction in respect of any aspect of the activity

As part of this NID a Background Information Document (BID) is provided as well as a registration form for potential interested and affected parties to apply to be a registered interested and affected party.

In terms of the EIA Regulations (Reg 43(1)) only registered interested and affected party is entitled to comment, in writing, on all reports or plans submitted to such party during the public participation process contemplated and to bring to the attention of the proponent or applicant any issues which that party believes may be of significance to the consideration of the application, provided that the interested and affected party discloses any direct business, financial, personal or other interest which that party may have in the approval or refusal of the application.

This proposed development requires a Basic assessment in terms of the EIA Regulations and Reg 19(1)(a) states that a basic assessment report inclusive of an EMPr and closure plan must be subjected to a public participation process of at least 30 days.

The Draft Basic Assessment Report and Environmental Management Plan (DBAR & EMP) will be made available to all registered Interested and Affected Parties (I&AP) on **13 March 2023** and the deadline for the 30-day comment period on the Draft BAR is the **12 April 2023**.

Kind regards

CEO: Alcon Civil Projects (Pty) Ltd

## D) Other I&A Parties

None

## Section 2.1: Example of Site Notices

# **Alcon Civil Projects (Pty) Ltd**

## **BASIC ASSESSMENT PUBLIC PARTICIPATION PROCESS**

### **DMR REFERENCE NO.: NC30/5/1/3/2/11005MP**

### **PROPOSED MINING ACTIVITIES FOR AGGREGATE, GRAVEL AND SAND OVER A 5 HECTAR PORTION OF PORTION 1 FARM CROPWELL 384 IN THE GAMAGARA LM MUNICIPAL AREA NORTHERN CAPE PROVINCE**

On behalf of the Applicant, **Alcon Civil Projects (Pty) Ltd**, notice is hereby given of the commencement of the Public Participation Process and the availability of the Draft Basic Assessment Report (DBAR) and Draft Environmental Management Program Report (EMPr) for the proposed Mining Permit application over portions of the properties mentioned above and indicated on the diagram.

The Basic Assessment process is undertaken in terms of the Minerals and Petroleum Resources Development Act, Act 28 of 2002, the National Environmental Management Act, Act 107 of 1998 and Environmental Impact Assessment Regulations (EIA) of 2014 (as amended).

#### **EIA Regulations Listed Activities:**

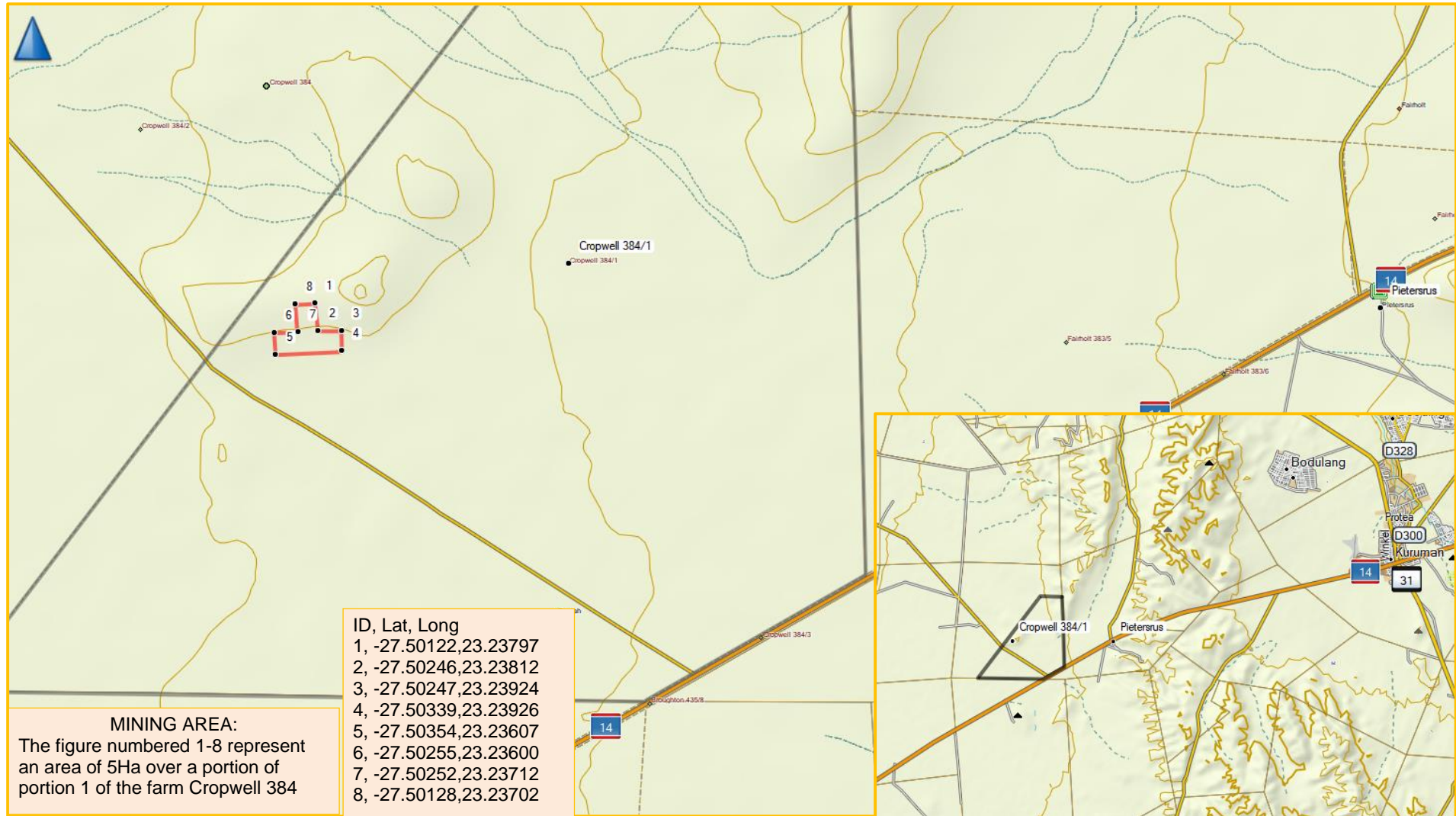
Activity 21 GNR 983 Listing Notice 1 of 2014, as amended by GNR 517 of 2021: Any activity including the operation of that activity which requires a mining permit in terms of section 27 of the Mineral and Petroleum Resources Development Act, as well as any other applicable activity as contained in Listing Notice 1 or in Listing Notice 3 of 2014, required to exercise the mining permit.”;

#### **Opportunity to participate and Invitation to register as I&AP**

Interested and/or Affected Parties should register at the contact details below to be part of and continue to be informed about the Basic Assessment process  
The 30-day PPP will start on **13 March 2023** and run to **12 April 2023**.

**Alcon Civil Projects (Pty) Ltd**  
**NC30/5/1/3/2/11005MP**  
**PO. Box 255, Springbok, 8240;**  
**Email: vanzyl.eap@gmail.com**






## Section 2.2: Proof of Notices displayed

<b>Notice Boards</b>	Notices at Kuruman Magistrates Court	Photo A
	Notices at Kuruman Traffic department	Photo B
<b>Site Notice</b>	Entrance to mining area	Photo C
	Along to road (N14 turnoff) towards the mining area	Photo D

**Photo A**




**Photo B**



Photo C



Photo D





**Y**ear in, and year out, the Northern Cape, whether improved or not, the matric pass rate remains on the rear and has never come out the best in the country. Causal scrutiny and interest in the matter led to some revelations whether factual or perceptive, those involved in churning out better school results need to ponder on or at least give better reasons why. Various educators, who preferred anonymity, said that both educators and learners are rushed to complete the teaching syllabus. During the opening week of the year, the focus was not on classwork, but rather on administrative work, yet it was counted among the ten weeks of actual teaching. This has compromised the learner outcomes in the province. The opening day was also not a classroom day, but officials at the top, who also went through the classrooms, did not come to the rescue of the learners and the educators, but expected better results. It is easier to condemn than correct at the top echelons of power. Detailed reasons came from different sources and, like soldiers in their usual uniform, pointers were identical. Teaching and learning must start

from the first week to the tenth without interruptions, but that is practically impossible. Weighing against this tight itinerary are the workshops and cluster meetings. Sports activities with an extra-mural activity must take place within the same period. Heads of department and school principals who also form part of the teaching personnel must conduct meetings during the stipulated times. These are seen as direct impediments to the tight teaching and learning programme. Special holidays that occur during the term weigh negatively on annual teaching plans. A day's interrupted lesson weighs against the next the following day. A comparison was made with schools running parallel from other specific provinces where these schools have a defining distinction. One source said that the Free State, Gauteng and the Western Cape teach lessons unstopably throughout the ten weeks and start assessing learners on the eleventh week, that is, during a holiday where educators will be marking and issuing out learner reports the first week of reopening. Our educators and learners in the province end up in a frustrated group forced to

achieve the best outcomes in squeezed times, because homework, assignments and projects ought to be completed within the ten-week framework with educators forced to assess, mark and compile reports within the same period. Revision and assessments must be done on the last week of closing and not earlier. Learning on the part of learners has to be enjoyable, giving them ample time to engage either with fellow learners or the educator. The situation is further exacerbated by the loadshedding nemesis. Learners cannot complete their assignments, due to inopportune loadshedding schedules. This weighs against time and submissions. Condensed teaching is complicating the imbibing of content by learners and the liberty to ask where they need enlightenment, because the educator is equally under pressure to accomplish the annual teaching plan. Lastly, senior educators believe this also makes life for new educators from Funza Lushaka difficult to cope with the teaching stampede, because the programme does not give them ample time to engage and scrutinise areas of concern.



**F**ailure to address loadshedding will lead to crop failure, higher food prices and shortages of certain food products in South Africa, says Iain Williamson, the CEO of the largest life insurer in the country Old Mutual Ltd. In the company's latest preliminary results for 2022, he noted that this would further dampen economic growth in the country - which currently faces high inflation on top of an energy crisis. Williamson said that to control inflation early this year, the South Africa Reserve Bank (SARB) increased the repo rate by 25 bases. Economists anticipate another rate hike at the SARB's second meeting in March. While the International Monetary Fund's World Economic Outlook for January 2023 has forecast growth in Sub-Saharan Africa at 3.8% for 2023, South Africa's growth prospects are much lower, with the SARB and banking institutions projecting a sub-0.5% figure for the year. Williamson said that rising fuel and food prices pushed inflation metrics much higher in 2022. While inflation has been easing, food inflation has been tracking higher. Data from Stats SA for January 2023 showed that food inflation hit a

14-year high at 13.4% - the highest point since May 2008. The Bureau for Food and Agricultural Policy (BFAP) said loadshedding has steadily escalated already high food prices. On top of this, the cost of farming has increased significantly, with businesses having to make adjustments to work around rolling blackouts - operating costs which may be passed onto the consumer. "Loadshedding remains a major risk that will likely see food prices in South Africa remaining higher for longer," BFAP said. Eskom's failings have also led to supply chain constraints. Last month, for example, meat producers across the country raised the alarm over food security in the country. The supply chain executive for Beefmaster Group, Roelie van Reenen, said that loadshedding is crippling infrastructure required to maintain farmers all along the agricultural supply chain. According to Van Reenen, farmers rely on irrigation to water their crops, but frequent power outages make it impossible. This is causing crops to wither, leading to a crisis in the country's food security. He warned that prolonged loadshedding could result in food shortages and price increases as farmers cannot afford to mitigate

the effects of power cuts. Although a slew of initiatives to bring energy security to the country has been instituted by both government and the private sector, there seems to be little short-term reprieve from rolling blackouts on the horizon anytime soon. **Financial results** In its annual results, Old Mutual reported a 10% rise in full-year profit - benefitting from a decrease in mortality claims in its life insurance business. Headline earnings increased by 10% to R7.94 billion, up from R7.20 billion in 2021. Headline earnings per share were recorded at 180.1 cents. The company also declared a full-year dividend of 51 cents per share. The company was able to recover from two damaging years of the pandemic, where mortality claims significantly increased. Williamson said that he is very pleased with the company's 'robust operating performance' with strong sales and earnings. "We demonstrated resilience as we continued to navigate a challenging environment and remained true to our purpose of championing mutually positive futures every day," he said. *BusinessTech*

**BASIC ASSESSMENT FOR THE PROPOSED MINING PERMIT APPLICATION FOR AGGREGATE, GRAVEL AND SAND OVER A 5 HECTARE PORTION OF PORTION 1 FARM CROWPELL 384 IN THE GAMAGARA LM MUNICIPAL AREA NORTHERN CAPE**

DMRE REFERENCE NO NC30/5/1/3/2/11005MP

On behalf of the Applicant, Alicon Civil Projects (Pty) Ltd, notice is hereby given of the commencement of the Public Participation Process and the availability of the Draft Basic Assessment Report (DBAR) and Draft Environmental Management Programme Report (EMPR) for the proposed Mining operation for industrial mineral on the property as mentioned above. The Basic Assessment process is undertaken in terms of the Minerals and Petroleum Resources Development Act, Act 28 of 2002, the National Environmental Management Act, Act 107 of 1998 and Environmental Impact Assessment Regulations (EIA) of 2014 (as amended).

**EIA Regulations Listed Activities:**  
As set out in Listing Notice 1 (GN No R. 327, 2017)

- Activity 21: Any activity including the operation of that activity which requires a mining permit in terms of section 27 of the Mineral and Petroleum Resources Development Act, as well as any other applicable activity as contained in Listing Notice 1 or in Listing Notice 3 of 2014, required to exercise the mining permit.

**Opportunity to participate/Invitation to comment:**  
You are hereby invited to register as an interested and affected party (I&AP). Further documents will be made available to all registered I&APs, and on request from the contact listed below. The 30-day PPP will run from 13 March 2023 and run to 12 April 2023 and any submission by I&APs should please include the following information:

- DMR's Reference No. NC30/5/1/3/2/11005MP
- The I&AP's name, contact details (postal address, fax number and e-mail); and
- An indication of any direct business, financial, personal or other interest which they may have in the application.

**Contact Details:**  
Alicon Civil Projects (Pty) Ltd, NC30/5/1/3/2/11005MP  
PO Box 255, Springbok, 8240; E-mail: [vanzyl.asp@gmail.com](mailto:vanzyl.asp@gmail.com)

**Lomoteng Mine**

Head Office: Lomoteng Mining Farm 669, Postmasburg, Northern Cape, South Africa  
Address P.O. BOX 1926, Kathu, 8446  
Tel: +27537239800 Fax: +27537239874

**CGXCIG**

**VACANCY  
HR MANAGER**

**Minimum requirements:**

- Degree/Diploma in Human Resource Management
- Minimum 5 years HR Manager experience in mining
- Social Labour Plan & Mining Charter experience
- Recruitment experience
- CCMA experience
- Relevant labour legislation knowledge (BCEA/MHSALRA/etc.)
- Fluent in Microsoft Office
- Valid driver's licence

**Responsibilities:**

- Training & Development
- WSP/ATR Reporting (MOA)
- Employment Equity Management
- Industrial relations (Unionized environment)
- HR Policies & procedure Management
- WCA Management
- Payroll, time and attendance management
- Compilation of appointment letters, employment contracts, job descriptions, assessments, etc
- HR administration
- Facilitate meetings & compiling of minutes (Union, EE, Future Forum, etc)
- Employee induction & onboarding process
- Good organising, communication and planning skills

**Closing date: 24 March 2023**

Applicants that have the above skills and knowledge can apply by handing in their CV's at Lomoteng Mine HR Department. E-mail: [maritzafourie1@gmail.com](mailto:maritzafourie1@gmail.com)

Preference will be given in line with the company Employment Equity plan. Only short-listed candidates will be interviewed.

**Accommodation TO LET**

**DEBEN**  
1, 2 & 3 bedroom flats to let.

**KATHU**  
1 Bedroom garden flat (single accommodation)  
2 Bedroom flat

**Credit checks, deposits and rental contracts apply.  
Enquiries 082 3727 359 during business hours.**

**Section 3.1: Proof of registrations as I&A parties and D-Bar provided. Comments received from registered I&AP on D-Bar and response on comments received**

Reg 43(2) State departments that administers a law relating to a matter affecting the environment

- **Department Environment and Nature Conservation**

Refer section 1.3 C above

- **Department of Water & Sanitation**

Refer section 1.3 C above

- **SAHRA**

**NC30/5/1/3/2/11005MP**  
 Add new comment    Subscribe to: This post    23 reads

**CaseHeader**    **LocationInfo**    **Admin**

**Status:** SUBMITTED

**HeritageAuthority(s):** SAHRA  
NBKB

**Case Type:** Section 38 (8) - Statutory Comment Required

**ProposalDescription:**  
 The Applicant, Alcon Projects (Pty) Ltd (REG No. 2009/000168/23) applied for a mining permit in terms of Section 27 of the MPRDA to mine Stone Aggregate (Stw), Stone Aggregate; Gravel (St), Aggregate (RM) and Sand (General) (QY) on a 5Ha portion of Portion 1 Farm Cropwell 384.

**ApplicationDate:** Friday, March 3, 2023 - 16:55  
**CaseID:** 20821

**Applicants:** Carinus Maritz Joubert  
**Consultants/Experts:** Nicolaas Jacobus van Zyl

**OtherReferences:**

CaseReference	Department	ApplicationType	DeadlineDate	ContactPerson
NC30/5/1/3/2/11005MP	Department of Mineral Resources - Northern Cape	Mining Permit	02/05/2023	Deidre Karsten

**Heritage Reports:** PIA 11005MP  
AIA NC30/5/1/3/2/11005MP

**ReferenceList:**

**AdditionalDocuments**

1. Background Information Document
2. Final Closure Plan
3. Screening Report
4. Draft Basic Assessment Report

South African Heritage Resources Agency (SAHRA)    PO Box 4637  
 Cape Town, 8000  
 111 Harrington Street    Tel 021 462 4502/Fax 021 462 4509  
 Cape Town    Email info@sahra.org.za  
 8001    Web www.sahra.org.za

## A) Landowners

### a. Portion 1 of Farm Cropwell 384

Department of Public Works, Roads and Transport and Judas Saudi: Lawful occupier  
Refer Section 1.3 A (a) above, no request to register

## B) Neighbouring Farms

### a. Portion 2 of Farm Cropwell 384

Babatas Communal Property Association  
Refer Section 1.3 B (a) above, no request to register

### b. Portion 3 of Farm Broughton 435

Department of Public Works, Roads and Transport  
Refer Section 1.3 C Above, no request to register

## C) Government (Local, Provincial and National)

Refer Section 1.3 C above, no requests to register

## D) Other I&A Parties

None

## Section 3.2: Proof of F-Bar provided to Registered I&A Parties

Reg 43(2) State departments that administers a law relating to a matter affecting the environment

- Department Environment and Nature Conservation
- Department of Water & Sanitation

**11005MP COMPLETION OF BASIC ASSESMENT PROCESS**

From Klaas van Zyl  
to mokonopin@gmail.com, HlenganiA@dws.gov.za, itumeleng.mashune@dmdl.gov.za

12:40:05 PM

03 11005MP F BAR-EMPr.pdf (2.8 MB) 03a Annexure 1 11005MP Final Closure, Decom & Rehab plan.pdf (499 kB)

03b Annexure 3a Cropwell AIA report.pdf (2.6 MB)

03c Annexure 3b PIA desktop report Cropwell Kuruman MRA 29Jan2023.pdf (1.0 MB)

**Dear Interested & Affected Party**

Please find attached the Final Basic Assessment Report and Environmental Management Plan (BAR & EMP) of Alcon Projects (Pty) Ltd Ref. NC30/5/1/3/2/11005MP submitted to DMRE for assessment and granting for your records.

Please refer section 7.2 Table 6 for a Summary of issues raised by I&Aps and reference to where the issues and or response were incorporated.

Upon receipt of the decision from the DMRE, you will be informed of the decision and of your right to an appeal against the decision of DMRE and the details of the appeal process.

Kind regards

**Carinus Maritz Joubert**  
**Alcon Projects (Pty) Ltd**

- SAHRA



Heritage Cases *NC30/5/1/3/2/11005MP* has been updated.

## Heritage Cases

[View](#)

[Edit](#)

### Special Notice

Following comments received on the proposed Revised Schedule of Fees for applications made to the South African Heritage Resources Agency (SAHRA), made in terms of Section 25(2)(l) of the National Heritage Resources Act No. 25 of 1999 (NHRA) and published in the Government Gazette of 22 July 2022, SAHRA hereby publishes the final Revised Schedule of Fees for Applications made to SAHRA. Applications for provision of services submitted to the South African Heritage Resources Authority (SAHRA), in terms of the National Heritage Resources Act, No. 25 of 1999 (NHRA) must be accompanied by a payment of the appropriate fee, taking effect from 1 January 2023

[Revised Schedule of Fees for Applications made to the South African Heritage Resources Agency \(SAHRA\)](#)

### NC30/5/1/3/2/11005MP

[Add new comment](#) [Subscribe to: This post](#) 28 reads


CaseHeader	LocationInfo	Admin										
<b>Status:</b> <a href="#">SUBMITTED</a> <b>HeritageAuthority(s):</b> <a href="#">SAHRA</a> <ul style="list-style-type: none"> <li>• <a href="#">NBKB</a></li> </ul> <b>Case Type:</b> <a href="#">Section 38 (8) - Statutory Comment Required</a> <b>ProposalDescription:</b> The Applicant, Alcon Projects (Pty) Ltd (REG No. 2009/000168/23) applied for a mining permit in terms of Section 27 of the MPRDA to mine Stone Aggregate (Stw), Stone Aggregate; Gravel (St), Aggregate (RM) and Sand (General) (QY) on a 5Ha portion of Portion 1 Farm Cropwell 384. <b>ApplicationDate:</b> Friday, March 3, 2023 - 16:55 <b>CaseID:</b> 20821 <b>Applicants:</b> <a href="#">Carinus Maritz Joubert</a> <b>Consultants/Experts:</b> <a href="#">Nicolaas Jacobus van Zyl</a> <b>OtherReferences:</b> <table border="1"> <thead> <tr> <th>CaseReference</th> <th>Department</th> <th>ApplicationType</th> <th>DeadlineDate</th> <th>ContactPerson</th> </tr> </thead> <tbody> <tr> <td>NC30/5/1/3/2/11005MP</td> <td><a href="#">Department of Mineral Resources - Northern Cape</a></td> <td><a href="#">Mining Permit</a></td> <td>02/05/2023</td> <td><a href="#">Deidre Karsten</a></td> </tr> </tbody> </table> <b>Heritage Reports:</b> <a href="#">PIA 11005MP</a> <a href="#">AIA NC30/5/1/3/2/11005MP</a> <b>ReferenceList:</b>			CaseReference	Department	ApplicationType	DeadlineDate	ContactPerson	NC30/5/1/3/2/11005MP	<a href="#">Department of Mineral Resources - Northern Cape</a>	<a href="#">Mining Permit</a>	02/05/2023	<a href="#">Deidre Karsten</a>
CaseReference	Department	ApplicationType	DeadlineDate	ContactPerson								
NC30/5/1/3/2/11005MP	<a href="#">Department of Mineral Resources - Northern Cape</a>	<a href="#">Mining Permit</a>	02/05/2023	<a href="#">Deidre Karsten</a>								




#### Additional Documents



1. [Background Information Document](#)
2. [Final Closure Plan](#)
3. [Screening Report](#)
4. [Draft Basic Assessment Report](#)
5. [Final BAR](#)





## Landowners

**11005MP COMPLETION OF BASIC ASSESMENT PROCESS** 

 From **Klaas van Zyl**  
to drpw-info@ncpg.gov, desautrading@gmail.com 12:34:49 PM  
 

 03 11005MP F BAR-EMPr.pdf (2.8 MB)  03a Annexure 1 11005MP Final Closure, Decom & Rehab plan.pdf (499 kB)

 03b Annexure 3a Cropwell AIA report.pdf (2.6 MB)

 03c Annexure 3b PIA desktop report Cropwell Kuruman MRA 29Jan2023.pdf (1.0 MB)

**Dear Interested & Affected Party**

Please find attached the Final Basic Assessment Report and Environmental Management Plan (BAR & EMP) of Alcon Projects (Pty) Ltd Ref. NC30/5/1/3/2/11005MP submitted to DMRE for assessment and granting for your records.

Please refer section 7.2 Table 6 for a Summary of issues raised by I&As and reference to where the issues and or response were incorporated.

Upon receipt of the decision from the DMRE, you will be informed of the decision and of your right to an appeal against the decision of DMRE and the details of the appeal process.

Kind regards

**Carinus Maritz Joubert**  
**Alcon Projects (Pty) Ltd**

## Neighbors

None

## Other I&A Parties

None

### **Section 3.3: Proof of EA outcome provided to Registered I&A Parties and option to appeal**

Reg 43(2) State departments that administers a law relating to a matter affecting the environment

- Department Environment and Nature Conservation
- Department of Water & Sanitation
- SAHRA

**To be included when the decision on the granting of the Environmental Authorisation (EA) has been provided by DMRE.**

**Section 4.1: Database of Registered interested and affected parties supplied with BAR & EMPr**

<b>Category A Government (Local, Provincial and National) and NGO's</b>			
<b>Name/Surname</b>		<b>Request to Register as I&amp;AP</b>	<b>BAR supplied</b>
Northern Cape Department: Agriculture, Environmental Affairs, Rural Development and Land Reform		<b>Reg 43(2)</b>	<b>YES</b>
Department of Water & Sanitation		<b>Reg 43(2)</b>	<b>YES</b>
John Taolo Gaetsewe District Municipality		NO	NO
Gamagara Local Municipality		NO	NO
Northern Cape Department of Rural Development and Land Reform		NO	NO
Chief Land Claims Commissioner		NO	NO
Gamagara - Ward 7 Councilor		NO	NO
SAHRA		<b>Reg 43(2)</b>	<b>YES</b>
<b>Category B Landowners/ Occupiers</b>			
<b>Name/Surname</b>	<b>Organisation</b>	<b>Request to Register as I&amp;AP</b>	<b>BAR supplied</b>
National Government of the Republic of South Africa	Portion 1 of Farm Cropwell 384	NO	YES
Lawfull occupier	Portion 1 of Farm Cropwell 384	NO	YES
<b>Category C Neighbouring Farms (Adjacent)</b>			
<b>Name/Surname</b>	<b>Organisation</b>	<b>Request to Register as I&amp;AP</b>	<b>BAR supplied</b>
Babatas Communal Property Association	Portion 2 of Farm Cropwell 384	NO	NO
Department of Public Works, Roads and Transport	Portion 3 of Farm Broughton 435	NO	NO
<b>Category D Other I&amp;A Parties</b>			
<b>Name/Surname</b>	<b>Organisation</b>	<b>Request to Register as I&amp;AP</b>	<b>BAR supplied</b>

**Section 4.2: Registered interested and affected party informed about outcome of BAR process**

<b>Category A Government (Local, Provincial and National) and NGO's</b>			
<b>Name/Surname</b>		<b>Request to Register as I&amp;AP</b>	<b>Supplied with EA outcome &amp; appeal option</b>
Northern Cape Department: Agriculture, Environmental Affairs, Rural Development and Land Reform		<b>Reg 43(2)</b>	<b>YES</b>
Department of Water & Sanitation		<b>Reg 43(2)</b>	<b>YES</b>
John Taolo Gaetsewe District Municipality		NO	NO
Gamagara Local Municipality		NO	NO
Northern Cape Department of Rural Development and Land Reform		NO	NO
Chief Land Claims Commissioner		NO	NO
Gamagara - Ward 7 Councilor		NO	NO
SAHRA		<b>Reg 43(2)</b>	<b>YES</b>
<b>Category B Landowners/ Occupiers</b>			
<b>Name/Surname</b>	<b>Organisation</b>	<b>Request to Register as I&amp;AP</b>	<b>Supplied with EA outcome &amp; appeal option</b>
National Government of the Republic of South Africa	Portion 1 of Farm Cropwell 384	NO	YES
Lawfull occupier	Portion 1 of Farm Cropwell 384	NO	YES
<b>Category C Neighbouring Farms (Adjacent)</b>			
<b>Name/Surname</b>	<b>Organisation</b>	<b>Request to Register as I&amp;AP</b>	<b>Supplied with EA outcome &amp; appeal option</b>
Babatas Communal Property Association	Portion 2 of Farm Cropwell 384	NO	NO
Department of Public Works, Roads and Transport	Portion 3 of Farm Broughton 435	NO	NO
<b>Category D Other I&amp;A Parties</b>			
<b>Name/Surname</b>	<b>Organisation</b>	<b>Request to Register as I&amp;AP</b>	<b>Supplied with EA outcome &amp; appeal option</b>