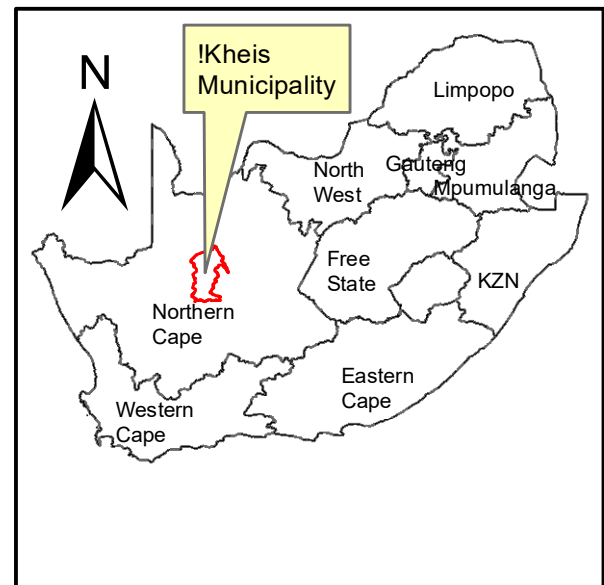


Kenhardt Access Road

- ⋯ Option A
- Option B
- Option C



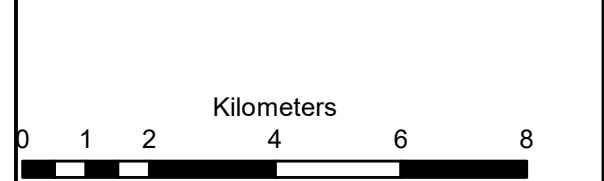
Kenhardt Access Road Remaining Extent of Onder Rugzeer Farm 168

Legend

- Remainder Farm 168
- ARTERIAL ROUTE
- MAIN ROAD
- SECONDARY ROAD
- OTHER ACCESS

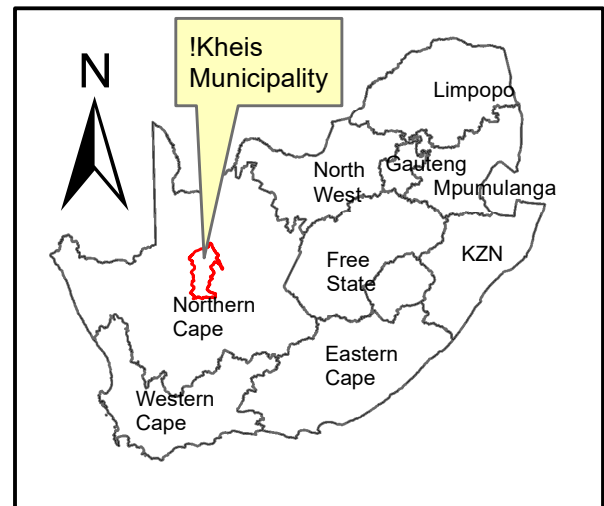
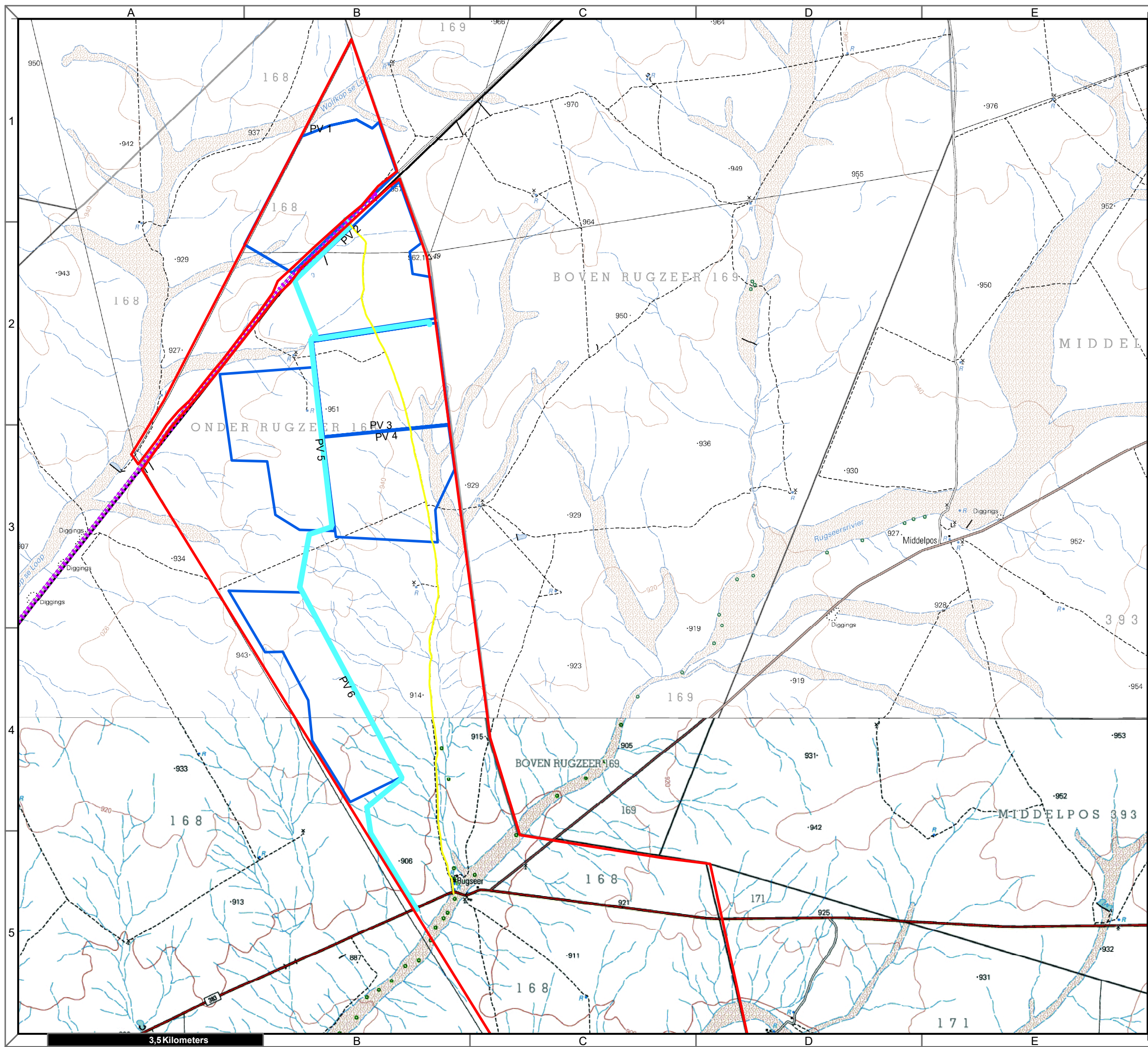
Notes

- Map Scale is 1: 120 000 when printed on A3
- Aerial image courtesy of Google Earth Pro 2020
- Imagery date February 2019
- Wind data courtesy of Metar 2017
- Nearest Metar station is Upington Airport (FAUP) approx. 42kms north



Map Drawn By:	Date	Reference
Melissa Mackay	2020/12/03	KAI663b

Cape Environmental Assessment Practitioners (Pty) Ltd
 Reg. No. 2008/004627/07
 Telephone: +27 44 874 0365
 Facsimile: +27 44 874 0432
 Web: www.cape-eaprac.co.za
 17 Progress St
 PO Box 2070
 George 6530



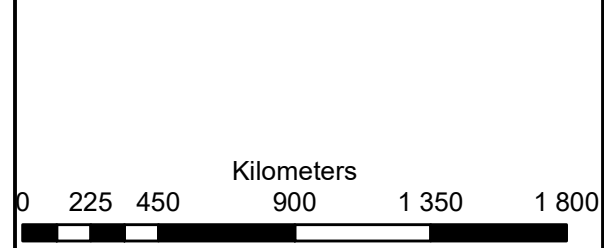
Kenhardt Access Road Remaining Extent of Onder Rugzeer Farm 168

Legend

- Remainder Farm 168
- Option A
- Option B
- Option C

Notes

- Map Scale is 1: 60 000 when printed on A3
- Topographical data courtesy of Surveyor General
- Imagery date 2011



Map Drawn By:	Date	Reference
Melissa Mackay	2020/12/03	KAI663b

Cape Environmental Assessment Practitioners (Pty) Ltd
 Reg. No. 2008/004627/07
 Telephone: +27 44 874 0365
 Facsimile: +27 44 874 0432
 Web: www.cape-eaprac.co.za

17 Progress St
 PO Box 2070
 George 6530

1:50 000 TOPOGRAPHICAL PLANS