

Appendix C2:
Site Notices and Newspaper Advertisements

SITE NOTICES

**NOTICE OF BASIC ASSESSMENT PROCESS &
PUBLIC PARTICIPATION PROCESS**

**ESTABLISHMENT OF GRID CONNECTION INFRASTRUCTURE FOR THE 400MW GAS-TO-
POWER LOCATED IN RBIDZ ZONE 1F, KWAZULU-NATAL PROVINCE**

Applicant: Richards Bay Gas Power 2 (Pty) Ltd

Proposed Activity: The development of an overhead power line and switching station to connect the authorised RBGP2 400MW gas-to-power facility to the national grid. The power line will be constructed at 132kV or 275kV (and operated at 132kV) and will connect to the Eskom substation via a 132kV switching station to a feasible connection point to the south of the power plant site. Two alternative power line corridors are being considered in the EIA process, each approximately 8.5km in length. Both alternatives include an assessment corridor of 200m. Only one feasible location for the switching station has been identified. Where existing roads along the power line servitude and to the switching station sites are not available, new access roads will be required to be constructed.

Location: The proposed grid infrastructure will be located in Alton, Richards Bay. The project site is situated in the City of uMhlathuze Local Municipality which falls within the jurisdiction of the King Cetshwayo District Municipality, KwaZulu-Natal Province. The following properties are affected by this proposed project:

	Associated Properties
Corridor Alternative 1 and 2	Erf 1860, Erf 1906, Erf RE/1855, Erf 6724 Portion 6, Erf 1818, Erf 1858, Erf RE/1819, Erf 1813, Erf 16671, Erf 1814, Erf 6720, Erf 1856, Farm Reserve No.6 RE/15825, Farm Reserve No.6 RE/1/15825, Farm Reserve No.6 51/15825, Farm Reserve No.6 65/15825, Farm Reserve No.6 66/15825, Farm Reserve No.6 70/15825, Farm Reserve No.6 RE/12/15825, Erf 1859, Erf 1902, Erf 1903, Erf 1904, Erf 6724 Portion 1, Erf 6724 Portion 4, Erf 8817, Erf 8818, Erf 8825, Erf 9033, Erf 9074, Erf 11376 Portion 1, Erf 11376 Portion 2, Erf 11376 Portion 3, Erf 11376 Portion 4, Erf 11376 Portion 5, Erf 15406, Erf 15410, Erf 1667, Erf 16672, Erf 16875, Erf 16876, Erf 17455, Erf 17456, Erf 1817, Erf 1819 Portion 3, Erf RE/1794, Erf 6724 Portion 7, Erf 16785, Erf 17457, Erf 17458, Erf 1819 Portion 1, Erf 1819 Portion 2, Erf 11375, Erf 5333 Portion 46
Switching station	Erf 11376 Portion 5, Erf 11376 Portion 1, Erf 11375, Erf 6698, Erf 5333 Portion 7, Erf 5333, Erf 397

Impact Assessment Process: In terms of Sections 24 and 24D of the National Environmental Management Act (No 107 of 1998), as read with Government Notice R324 – R327, as amended, a Scoping & EIA process is required to be undertaken in support of the application for the Environmental Authorisation of this project. Savannah Environmental is undertaking the required EIA and public participation process for the project.

Scoping Report Available for Review: A Scoping Report is available for review and comment. The report can be viewed at <https://www.savannahsa.com/public-documents/grid-infrastructure/> from **13 November 2020 – 14 December 2020**. The due date for written comment is **14 December 2020**.

Public Participation Process: Savannah Environmental (Pty) Ltd has been appointed as the independent environmental consultant responsible for undertaking the EIA and Public Participation process in support of this application for EA. To obtain further information on the project and to register on the project database, please submit your name, contact information and interest in the project as per the details below.

Consultation Meetings: Consultation meetings will be held with relevant I&APs and stakeholders via an appropriate forum during the review period. Should you wish to be included in these meetings or receive further information on the project please contact us as per the details below

Nicolene Venter of Savannah Environmental

Post: PO Box 148, Sunninghill, 2157

Johannesburg

Tel: 011 656 3237

Fax: 086 684 0547

Email: nicolene@savannahsa.com

Website: www.savannahsa.com

The logo for Savannah Environmental features the word "savannah" in a lowercase, sans-serif font. The letter "a" is stylized with a red vertical bar through its center. Below "savannah" is the word "environmental" in a smaller, lowercase, sans-serif font.

PROOF OF SITE NOTICES (Date placed: 12 November 2020)



Figure 1: Site notice 1 placed at the entrance to RBIDZ Phase 1F Estate, along Alumina Allee St, Kwa-Zulu Natal (28°44'34.6"S 32°01'59.0"E)



Figure 2: Site notice 2 placed on the corner of Western Arterial Road, at the intersection of the two power line options, Kwa-Zulu Natal
(28°44'51.3"S 32°00'46.5"E)

PROCES NOTICES

**NOTICE OF BASIC ASSESSMENT PROCESS &
PUBLIC PARTICIPATION PROCESS**

**ESTABLISHMENT OF GRID CONNECTION INFRASTRUCTURE FOR THE 400MW GAS-TO-
POWER LOCATED IN RBIDZ ZONE 1F, KWAZULU-NATAL PROVINCE**

Applicant: Richards Bay Gas Power 2 (Pty) Ltd

Proposed Activity: The development of an overhead power line and switching station to connect the authorised RBGP2 400MW gas-to-power facility to the national grid. The power line will be constructed at 132kV or 275kV (and operated at 132kV) and will connect to the Eskom substation via a 132kV switching station to a feasible connection point to the south of the power plant site. Two alternative power line corridors are being considered in the EIA process, each approximately 8.5km in length. Both alternatives include an assessment corridor of 200m. Only one feasible location for the switching station has been identified. Where existing roads along the power line servitude and to the switching station sites are not available, new access roads will be required to be constructed.

Location: The proposed grid infrastructure will be located in Alton, Richards Bay. The project site is situated in the City of uMhlatuze Local Municipality which falls within the jurisdiction of the King Cetshwayo District Municipality, KwaZulu-Natal Province. The following properties are affected by this proposed project:

	Associated Properties
Corridor Alternative 1 and 2	Erf 1860, Erf 1906, Erf RE/1855, Erf 6724 Portion 6, Erf 1818, Erf 1858, Erf RE/1819, Erf 1813, Erf 16671, Erf 1814, Erf 6720, Erf 1856, Farm Reserve No.6 RE/15825, Farm Reserve No.6 RE/1/15825, Farm Reserve No.6 51/15825, Farm Reserve No.6 65/15825, Farm Reserve No.6 66/15825, Farm Reserve No.6 70/15825, Farm Reserve No.6 RE/12/15825, Erf 1859, Erf 1902, Erf 1903, Erf 1904, Erf 6724 Portion 1, Erf 6724 Portion 4, Erf 8817, Erf 8818, Erf 8825, Erf 9033, Erf 9074, Erf 11376 Portion 1, Erf 11376 Portion 2, Erf 11376 Portion 3, Erf 11376 Portion 4, Erf 11376 Portion 5, Erf 15406, Erf 15410, Erf 1667, Erf 16672, Erf 16875, Erf 16876, Erf 17455, Erf 17456, Erf 1817, Erf 1819 Portion 3, Erf RE/1794, Erf 6724 Portion 7, Erf 16785, Erf 17457, Erf 17458, Erf 1819 Portion 1, Erf 1819 Portion 2, Erf 11375, Erf 5333 Portion 46
Switching station	Erf 11376 Portion 5, Erf 11376 Portion 1, Erf 11375, Erf 6698, Erf 5333 Portion 7, Erf 5333, Erf 397

Impact Assessment Process: In terms of Sections 24 and 24D of the National Environmental Management Act (No 107 of 1998), as read with Government Notice R324 – R327, as amended, a Scoping & EIA process is required to be undertaken in support of the application for the Environmental Authorisation of this project. Savannah Environmental is undertaking the required EIA and public participation process for the project.

Scoping Report Available for Review: A Scoping Report is available for review and comment. The report can be viewed at <https://www.savannahsa.com/public-documents/grid-infrastructure/> from **13 November 2020 – 14 December 2020**. The due date for written comment is **14 December 2020**.

Public Participation Process: Savannah Environmental (Pty) Ltd has been appointed as the independent environmental consultant responsible for undertaking the EIA and Public Participation process in support of this application for EA. To obtain further information on the project and to register on the project database, please submit your name, contact information and interest in the project as per the details below.

Consultation Meetings: Consultation meetings will be held with relevant I&APs and stakeholders via an appropriate forum during the review period. Should you wish to be included in these meetings or receive further information on the project please contact us as per the details below

Nicolene Venter of Savannah Environmental

Post: PO Box 148, Sunninghill, 2157

Johannesburg

Tel: 011 656 3237

Fax: 086 684 0547

Email: nicolene@savannahsa.com

Website: www.savannahsa.com

The logo for Savannah Environmental features the word "savannah" in a lowercase, sans-serif font. The letter "a" is stylized with a red vertical bar through its center. Below "savannah" is the word "environmental" in a smaller, lowercase, sans-serif font.

PROOF OF PROCESS NOTICES (Date placed: 12 November 2020)

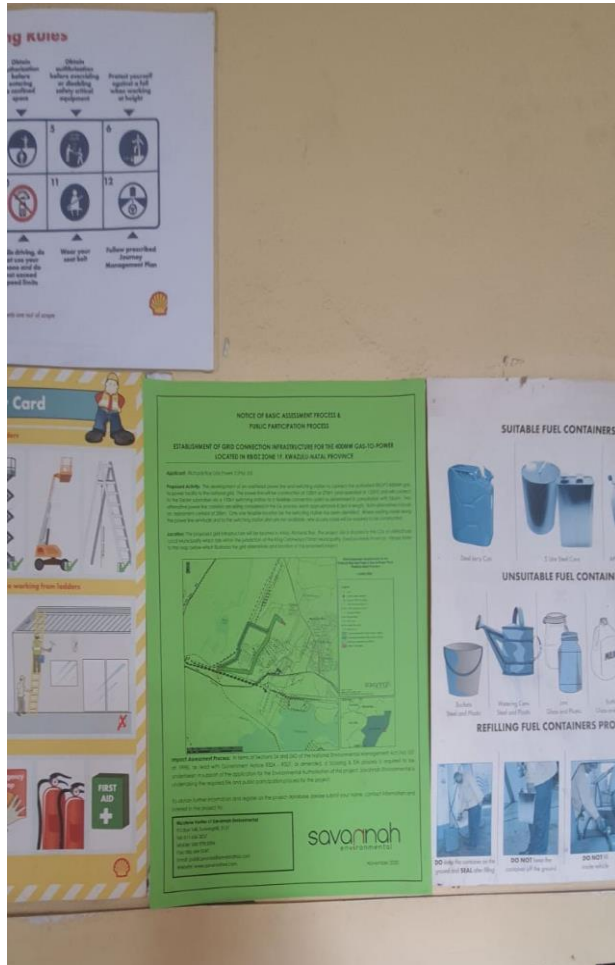


Figure 3: Process Notice 1 placed at Shell Hillside Service station, 1.3km away from RBIDZ Phase 1F Estate, along Alumina Allee St, Kwa-Zulu Natal (28°45'07.4"S 32°01'38.6"E)




Figure 4: Process Notice 2 placed at Boardwalk Inkwazi Shopping Centre, 4.2km away from RBIDZ Phase 1F Estate, along Alumina Allee St, Kwa-Zulu Natal (28°45'10.3"S 32°03'05.4"E)

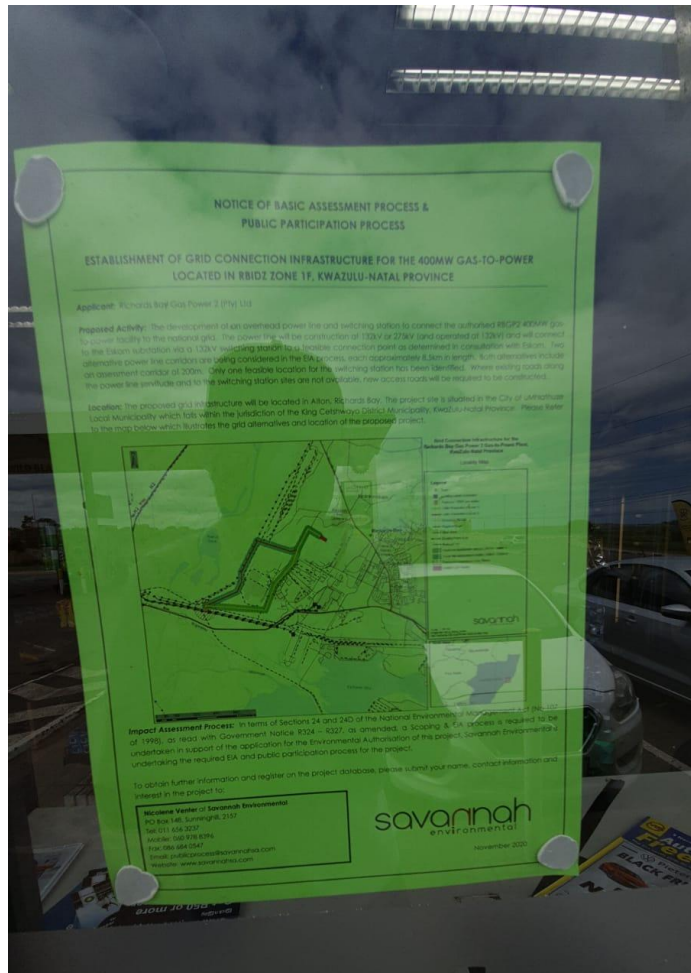


Figure 5: Process Notice 3 placed at BP Tangawizi motors, 10km away from the corner of Western Arterial Road, at the intersection of the two power line options, Kwa-Zulu Natal (28°46'10.6"S 31°56'18.4"E)

ADVERTISEMENT

NOTICE OF BASIC ASSESSMENT PROCESS & PUBLIC PARTICIPATION PROCESS

ESTABLISHMENT OF GRID CONNECTION INFRASTRUCTURE FOR THE 400MW GAS-TO- POWER LOCATED IN RBIDZ ZONE 1F, KWAZULU-NATAL PROVINCE

Applicant: Richards Bay Gas Power 2 (Pty) Ltd

Proposed Activity: The development of an overhead power line and switching station to connect the authorised RBGP2 400MW gas-to-power facility to the national grid. The power line will be constructed at 132kV or 275kV (and operated at 132kV) and will connect to the Eskom substation via a 132kV switching station to a feasible connection point to the south of the power plant site. Two alternative power line corridors are being considered in the EIA process, each approximately 8.5km in length. Both alternatives include an assessment corridor of 200m. Only one feasible location for the switching station has been identified. Where existing roads along the power line servitude and to the switching station sites are not available, new access roads will be required to be constructed.

Location: The proposed grid infrastructure will be located in Alton, Richards Bay. The project site is situated in the City of uMhlathuze Local Municipality which falls within the jurisdiction of the King Cetshwayo District Municipality, KwaZulu-Natal Province. The following properties are affected by this proposed project:

	Associated Properties
Corridor Alternative 1 and 2	Erf 1860, Erf 1906, Erf RE/1855, Erf 6724 Portion 6, Erf 1818, Erf 1858, Erf RE/1819, Erf 1813, Erf 16671, Erf 1814, Erf 6720, Erf 1856, Farm Reserve No.6 RE/15825, Farm Reserve No.6 RE/1/15825, Farm Reserve No.6 51/15825, Farm Reserve No.6 65/15825, Farm Reserve No.6 66/15825, Farm Reserve No.6 70/15825, Farm Reserve No.6 RE/12/15825, Erf 1859, Erf 1902, Erf 1903, Erf 1904, Erf 6724 Portion 1, Erf 6724 Portion 4, Erf 8817, Erf 8818, Erf 8825, Erf 9033, Erf 9074, Erf 11376 Portion 1, Erf 11376 Portion 2, Erf 11376 Portion 3, Erf 11376 Portion 4, Erf 11376 Portion 5, Erf 15406, Erf 15410, Erf 1667, Erf 16672, Erf 16875, Erf 16876, Erf 17455, Erf 17456, Erf 1817, Erf 1819 Portion 3, Erf RE/1794, Erf 6724 Portion 7, Erf 16785, Erf 17457, Erf 17458, Erf 1819 Portion 1, Erf 1819 Portion 2, Erf 11375, Erf 5333 Portion 46
Switching station	Erf 11376 Portion 5, Erf 11376 Portion 1, Erf 11375, Erf 6698, Erf 5333 Portion 7, Erf 5333, Erf 397

Impact Assessment Process: In terms of Sections 24 and 24D of the National Environmental Management Act (No 107 of 1998), as read with Government Notice R324 – R327, as amended, a Scoping & EIA process is required to be undertaken in support of the application for the Environmental Authorisation of this project. Savannah Environmental is undertaking the required EIA and public participation process for the project.

Scoping Report Available for Review: A Scoping Report is available for review and comment. The report can be viewed at <https://www.savannahsa.com/public-documents/grid-infrastructure/> from **13 November 2020 – 14 December 2020**. The due date for written comment is **14 December 2020**.

Public Participation Process: Savannah Environmental (Pty) Ltd has been appointed as the independent environmental consultant responsible for undertaking the EIA and Public Participation process in support of this application for EA. To obtain further information on the project and to register on the project database, please submit your name, contact information and interest in the project as per the details below.

Consultation Meetings: Consultation meetings will be held with relevant I&APs and stakeholders via an appropriate forum during the review period. Should you wish to be included in these meetings or receive further information on the project please contact us as per the details below

Nicolene Venter of Savannah Environmental

Post: PO Box 148, Sunninghill, 2157

Johannesburg

Tel: 011 656 3237

Fax: 086 684 0547

Email: nicolene@savannahsa.com

Website: www.savannahsa.com

savannah
environmental