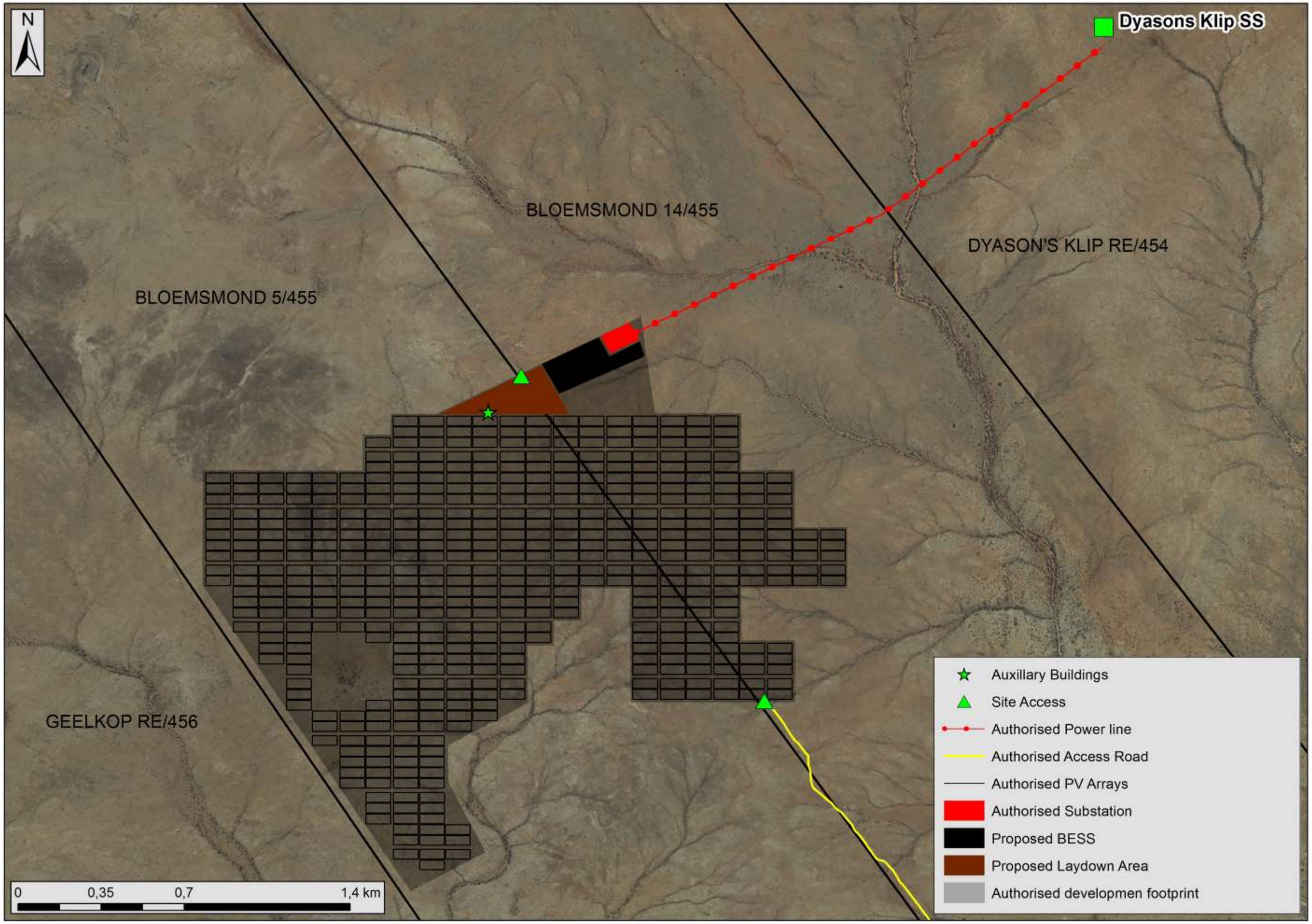
N
Dyasons Klip SS
BLOEMSMOND 14/455
DYASON'S KLIP RE/454
BLOEMSMOND 5/455
GEELKOP RE/456
Auxillary Buildings
Site Access
Authorised Power line
Authorised Access Road
Authorised PV Arrays
Authorised Substation
Proposed BESS
Proposed Laydown Area
Authorised developmen footprint
0
0,35
0,7
1,4 km

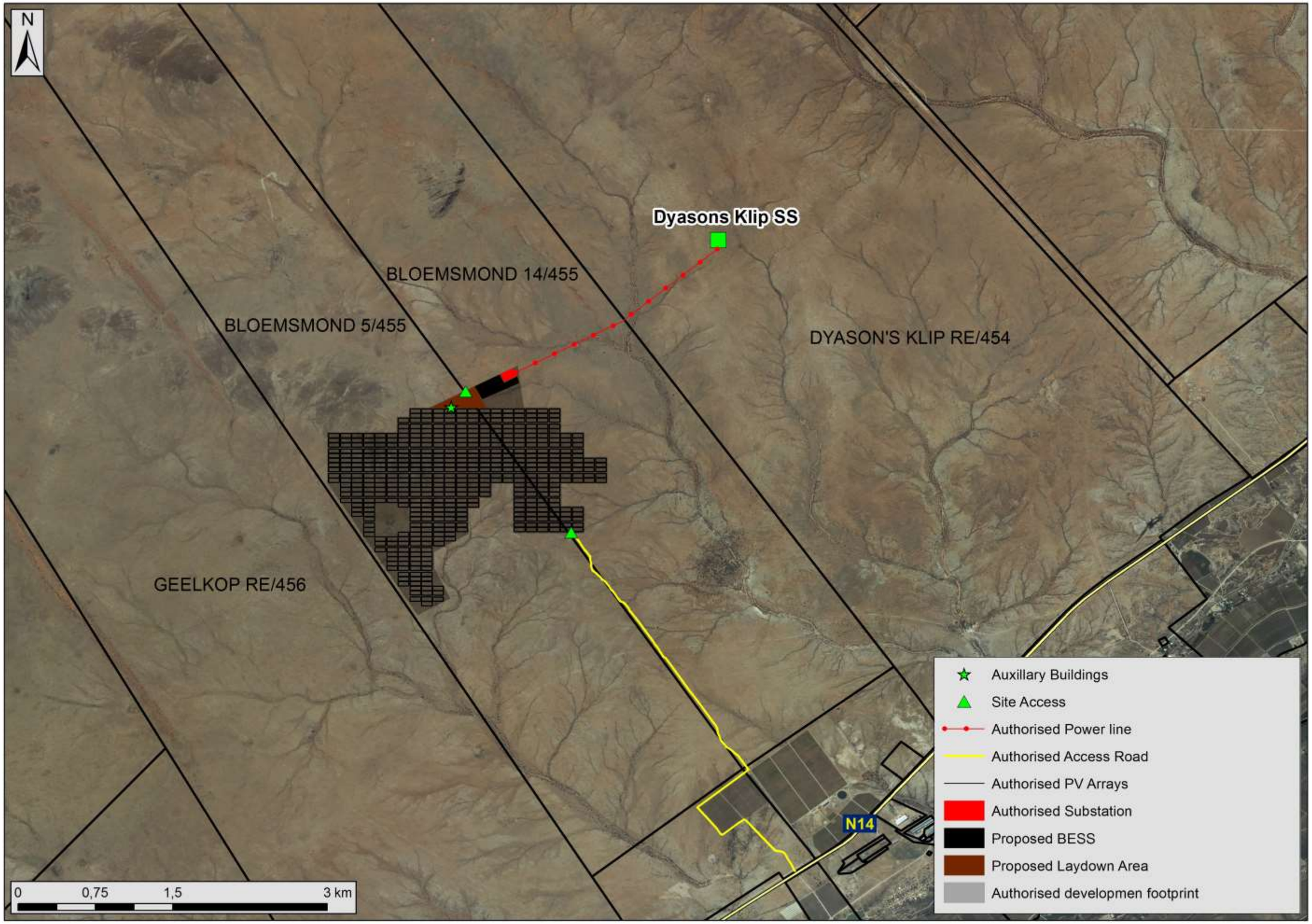
N
Dyasons Klip SS
BLOEMSMOND 14/455
BLOEMSMOND 5/455
DYASON'S KLIP RE/454
GEELKOP RE/456
N14
0
0,75
1,5
3 km
Auxillary Buildings
Site Access
Authorised Power line
Authorised Access Road
Authorised PV Arrays
Authorised Substation
Proposed BESS
Proposed Laydown Area
Authorised developmen footprint

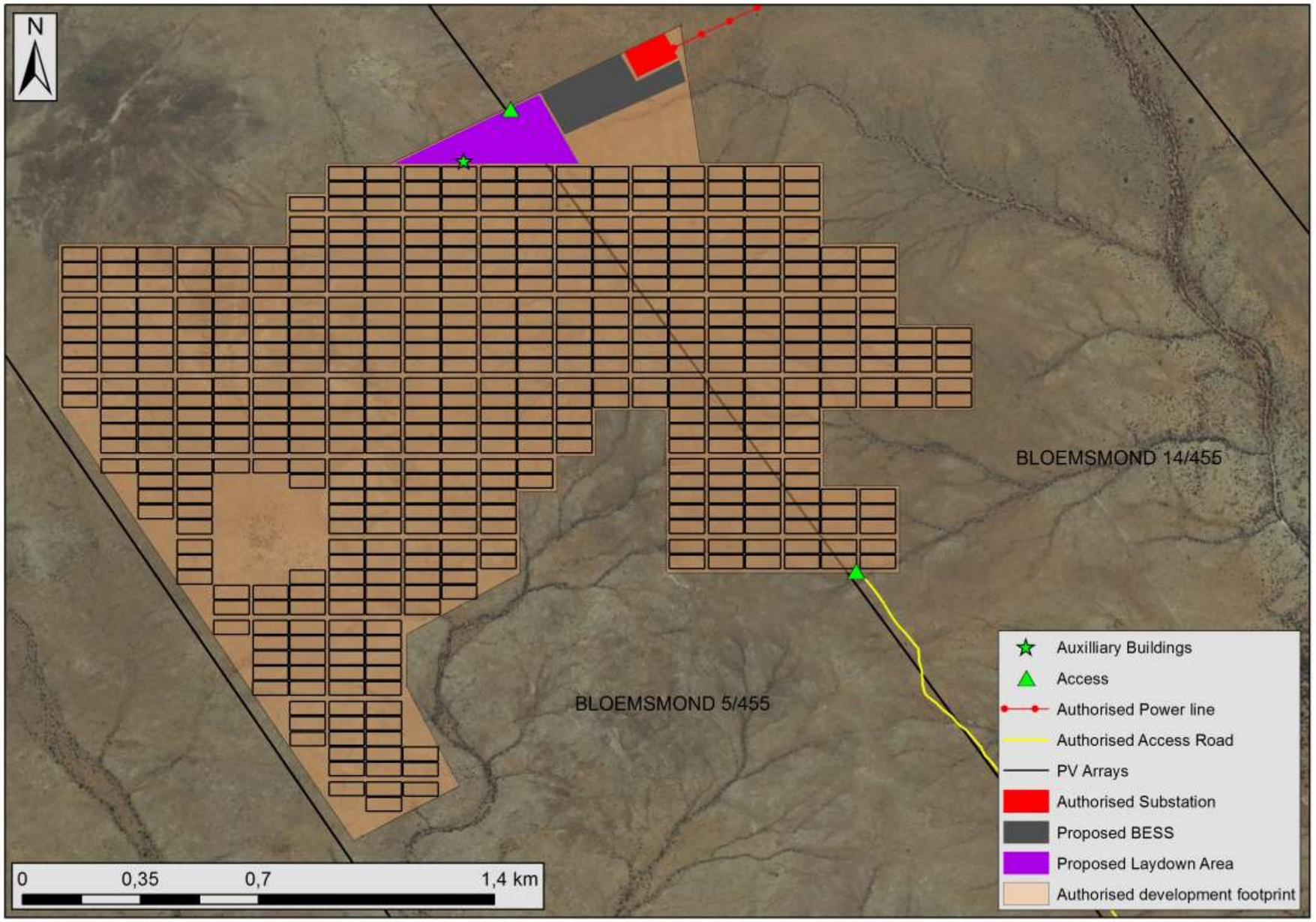
N
BLOEMSMOND 14/455
BLOEMSMOND 5/455
0
0,35
0,7
1,4 km
Auxilliary Buildings
Access
Authorised Power line
Authorised Access Road
PV Arrays
Authorised Substation
Proposed BESS
Proposed Laydown Area
Authorised development footprint

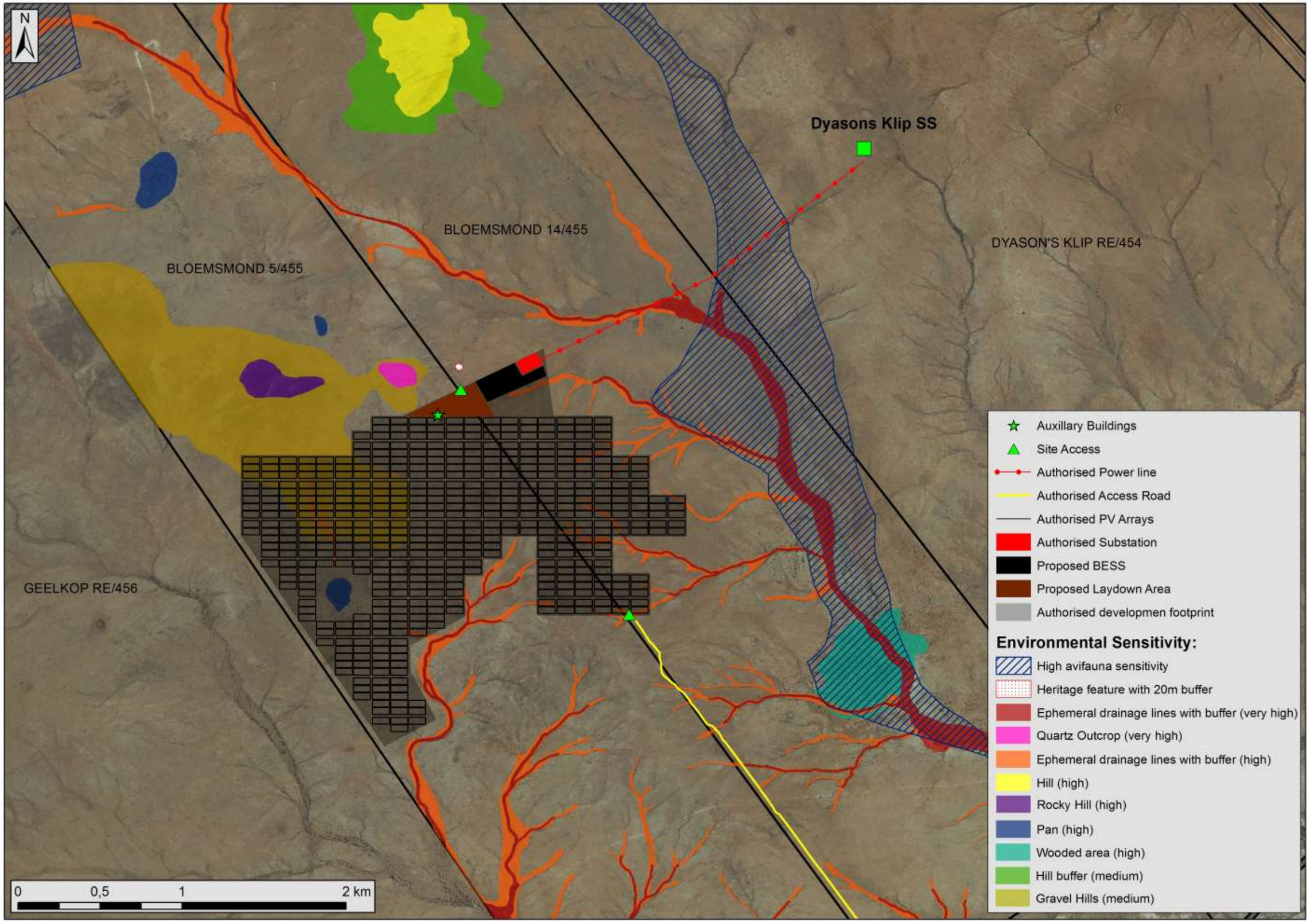
N
Dyasons Klip SS
BLOEMSMOND 14/455
BLOEMSMOND 5/455
DYASON'S KLIP RE/454
GEELKOP RE/456
Auxillary Buildings
Site Access
Authorised Power line
Authorised Access Road
Authorised PV Arrays
Authorised Substation
Proposed BESS
Proposed Laydown Area
Authorised developmen footprint
Environmental Sensitivity:
High avifauna sensitivity
Heritage feature with 20m buffer
Ephemeral drainage lines with buffer (very high)
Quartz Outcrop (very high)
Ephemeral drainage lines with buffer (high)
Hill (high)
Rocky Hill (high)
Pan (high)
Wooded area (high)
Hill buffer (medium)
Gravel Hills (medium)
0
0,5
1
2 km