







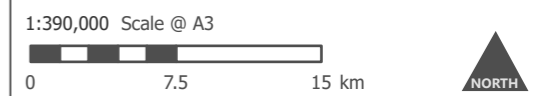


-  Renewable Energy EIA Applications (2022 Q2)
-  35km Buffer area
-  Substation Alternative 1
-  Substation Alternative 2
-  Laydown Area Alternative 1
-  Laydown Area Alternative 2
-  WEF 3 Site Boundary
-  Turbines



Produced By: JS	Ref: 4462-GIS018
Checked By: AB	Date: 11/13/2022

Renewable Energy Projects within 35km buffer area
Figure 4

Loxton WEF 4 Scoping Report

Esri South Africa, Esri, HERE, Garmin, USGS, NGA