
















MOOKODI INTEGRATION PHASE 2 PROPOSED 132KV LINE: MOOKODI MTS TO MAGOPELA ROUTE OVERVIEW




Legend

-  Local Municipal Boundaries
-  National Routes
-  Main Arterial Routes
-  Main Roads
-  Other Roads
-  Railway Line
-  Existing High Voltage Power Lines (88, 132 and 400kV)
-  Main Urban Areas
-  Existing Substation
-  Substation (Under Construction)

Proposed Corridors (1km Wide)

-  Alternative 1
-  Alternative 2
-  Alternative 3
-  Alternative 4
-  Alternative 5

SOURCE:

  1:250 000		 ENVIRONMENTAL DIVISION 51 WESSLES ROAD ROYONA 2128 JOHANNESBURG SOUTH AFRICA Phone: +27 11 798 0600 Fax: +27 11 803 7272 e-mail: info@sivest.co.za	
Project No	Map Ref No	Prepared By	Date
10902	10902/M-M_01	KLS	22/10/2012
<small>"COPYRIGHT IS VESTED IN SIVEST IN TERMS OF THE COPYRIGHT ACT (ACT 98 OF 1978) AND NO USE OR REPRODUCTION OR DUPLICATION THEREOF MAY OCCUR WITHOUT THE WRITTEN CONSENT OF THE AUTHOR"</small>			
<small>THIS MAP HAS BEEN PREPARED UNDER THE CONTROLS ESTABLISHED BY THE SIVEST QUALITY MANAGEMENT SYSTEM AND MEETS THE REQUIREMENTS OF THE SETA QUALITY GRADING SYSTEM THAT IS ISO COMPLIANT</small>			

