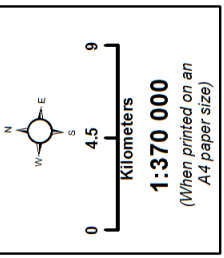
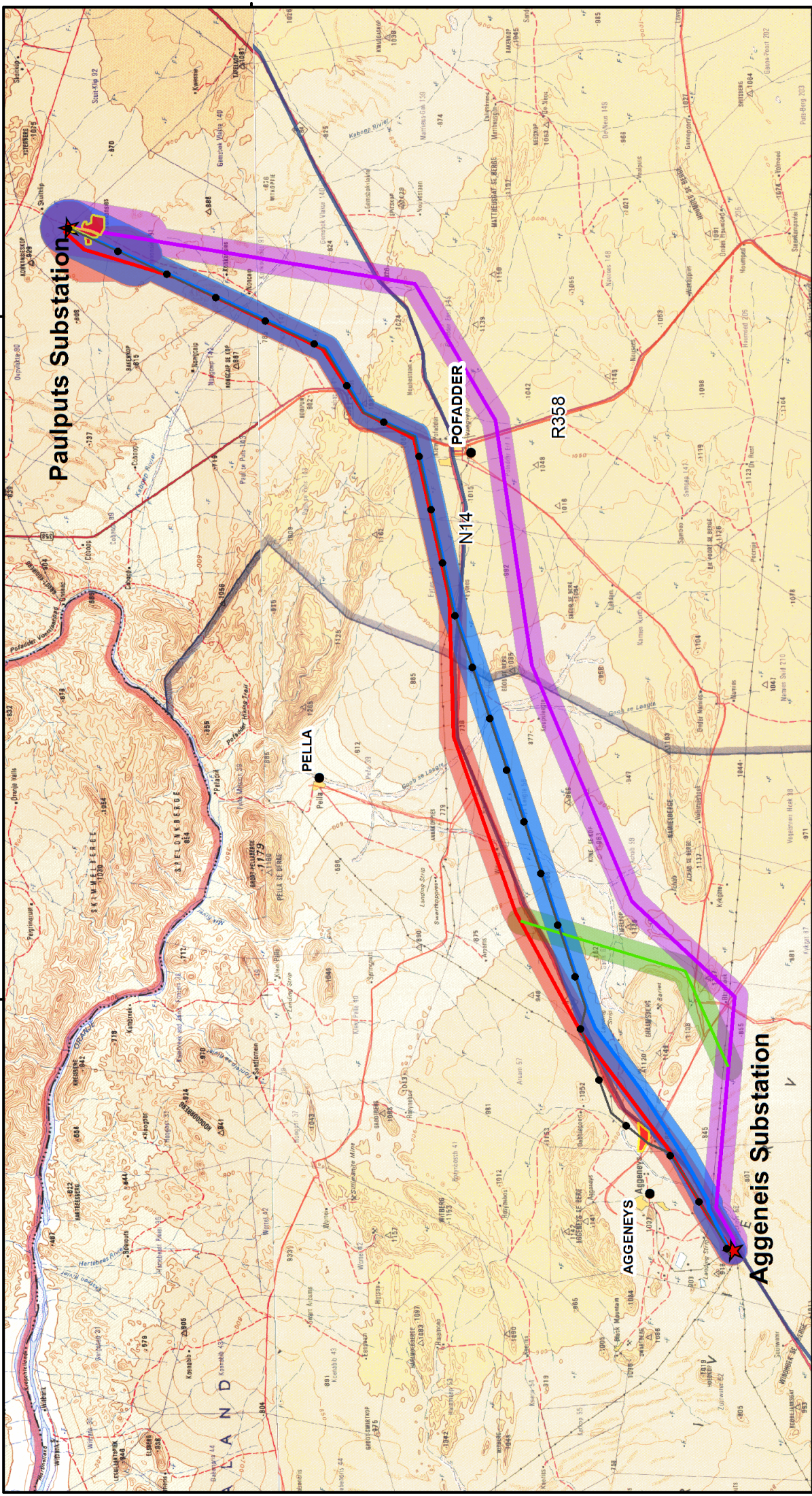
















Proposed Aggneis-Paulputs 400kV Transmission Corridors

19°00'E

19°30'0"E



Legend

-  Towns
-  Railway stations
-  Railway
-  National routes
-  Arterial Routes & Main roads
-  Secondary roads
-  Other access roads
-  Aggneis-Paulputs Corridor 1
-  Aggneis-Paulputs Corridor 2
-  Aggneis-Paulputs Corridor 3
-  Aggneis-Paulputs Deviation 3A
-  Aggneis-Paulputs Substations
-  Existing 220kV Powerline
-  Solar Farms