

SOYUZ 4 WIND ENERGY FACILITY, NORTHERN CAPE

**RIVER AND WETLAND ECOSYSTEM
SCOPING REPORT**

Prepared for:

SOYUZ 4 (Pty) Ltd

14th Floor Pier Place, Heerengracht Street, Foreshore, Cape Town,
8001

Prepared by:



CENTURION

*Also in Cape Town, East London, Grahamstown, Port Elizabeth and
Maputo (Mozambique)*

www.cesnet.co.za

In a joint-venture with:



2nd Floor, Golden Oak House, Ballyoaks Office Park

35 Ballyclare Drive

Bryanston, 2191

Also in Durban

www.verdantenv.co.za

AUGUST 2022



REVISIONS TRACKING TABLE

CES Report Revision and Tracking Schedule

Document Title:	River and Wetland Ecosystem Scoping Report for the Proposed Soyuz 4 Wind Energy Facility, Northern Cape		
Client Name & Address:	Soyuz 4 (Pty) Ltd 14th Floor Pier Place, Heerengracht Street, Foreshore, Cape Town, 8001		
Status:	Draft		
Issue Date:	August 2022		
Lead Author:	Mr Aidan Gouws	Junior Wetland Ecologist (CES)	
Reviewer:	Mr Ryan Edwards	Principal Wetland Ecologist (Verdant Environmental)	
Report Distribution	Circulated to	No. of hard copies	No. electronic copies
	Michael Johnson		1
Report Version	Date		
	August 2022		

This document has been prepared in accordance with the scope of CES’s appointment and contains intellectual property and proprietary information that is protected by copyright in favour of CES. The document may therefore not be reproduced, used or distributed to any third party without the prior written consent of CES. This document is prepared exclusively for use by CES’s client. CES accepts no liability for any use of this document other than by its client and only for the purposes for which it was prepared. No person other than the client may copy (in whole or in part), use or rely on the contents of this document, without the prior written permission of CES. The document is subject to all confidentiality, copyright, trade secrets rules and intellectual property law and practices of South Africa.



Info@cesnet.co.za
www.cesnet.co.za



PROJECT TEAM EXPERTISE AND DECLARATIONS

In terms of Section 2 of the Aquatic Biodiversity Protocol (2020):

2.1. *The assessment must be prepared by a specialist registered with the South African Council for Natural Scientific Professions (SACNASP), with expertise in the field of aquatic sciences.*

2.7. *The findings of the specialist assessment must be written up in an Aquatic Biodiversity Specialist Assessment Report that contains, as a minimum, the following information:*

2.7.1. *Contact details of the specialist, their SACNASP registration number, their field of expertise and a curriculum vitae; [and]*

2.7.2. *A signed statement of independence by the specialist.*

Name of Specialist	Aidan Gouws
Position	Senior Environmental Consultant, Terrestrial Ecologist & Junior Wetland Ecologist (CES)
Contact Details	Email: a.gouws@cesnet.co.za Tel: +27 10 045 1372
Role on Project	Junior Wetland Ecologist, Field Assistance and Report Author
Highest Qualification	MSc. Environmental Science (Dissertation Topic: Invasion Ecology)
SACNASP Registration No.	<i>Cand.Sci.Nat.</i> 121901
SACNASP Field of Practice	Environmental Science
Experience (no. of years)	4 years in environmental consulting and terrestrial biodiversity assessments

Aidan obtained his MSc in Environmental Science (*Cum laude*) from Rhodes University, having conducted research on the spatio-temporal dynamics of *Acacia dealbata* invasions and broader land-use and cover changes in the northern Eastern Cape, funded through a study bursary awarded by the Agricultural Research Council (ARC). Prior to this, he obtained his BSc Honours in Geographical and Environmental Sciences (*Cum laude*) from the University of Pretoria, studying plant ecology and EIA methodology amongst others. Since joining CES in 2018, Aidan has been involved in several projects, including Basic Assessments, Full Scoping and Environmental Impact Assessments, Environmental Amendment Applications, Environmental Audits and Terrestrial Biodiversity Assessments. He is registered with the South African Council for Natural Scientific Professions (SACNASP) as a Candidate Natural Scientist and with the International Association for Impact Assessments (IAIA). Aidan received his certificate of competence in wetland assessments after completing the Tools for Wetland Assessment (TWA) Course in 2020, hosted by Rhodes University in association with GroundTruth, The Water Research Commission and Verdant Environmental. He has since been involved in a number of wetland assessments under the mentorship of Mr Ryan Edwards of Verdant Environmental.

Declaration of Independence

This is to certify that the following report has been prepared as per the requirements of:

- Section 32 (3) of the National Environmental Management Act, 1998 (Act No. 107 of 1998) Environmental Impact Assessment Regulations 2017 as per Government Notice No. 40772 Government Gazette, 4 December 2014 (as amended); and
- The Department of Human Settlements, Water & Sanitation for Water Use Licensing and wetland/aquatic assessment, as outlined in the ‘Regulations Regarding the Procedural Requirements for Water Use License Applications and Appeals’ contained in the Government Gazette No. 40713 of 24 March 2017.

I, **Aidan Gouws**, hereby declare that this report has been prepared independently of any influence or prejudice as may be specified by the Department of Forestry, Fisheries and the Environment (DFFE) and Department of Human Settlements, Water and Sanitation (DHSWS).

Signed:

Date: 1 August 2022



Name of Specialist	Ryan Edwards
Position	Director, Owner, Principal Environmental Scientist & Wetland Ecologist (Verdant Environmental)
Contact Details	Email: ryan@verdantenv.co.za Cell: +27 73 121 3392
Role on Project	Principal Wetland Ecologist, Fieldwork and Report Review
Highest Qualification	MSc. Environmental Science (Dissertation Topic: Wetland Origin and Evolution)
SACNASP Registration No.	<i>Pr.Sci.Nat</i> 400089/13
SACNASP Field of Practice	Environmental Science
Experience (no. of years)	13 years conducting wetland and river ecosystem related scientific assessments
<p>Ryan is a wetland ecosystem specialist and environmental scientist with thirteen (13) years of experience in the natural scientific and environmental management consulting sector. His core field of focus, specialisation and passion is wetland and riparian ecosystem ecology and has conducted over 100 specialist assessments for a wide variety of clients and sectors in South Africa. Ryan also has over ten (10) years of experience in wetland rehabilitation and management, wetland offset planning and implementation and vegetation assessments. Ryan is one of the leading wetland ecologists in the field of wetland offset planning and implementation in SA and has been involved in several high-profile offset projects and the development of novel offset solutions. Ryan's highest qualification is a Master of Science (MSc) in Environmental Science (Research Masters) and his Masters dissertation was on wetland geomorphology. Ryan is currently accredited as a professional natural scientist by the South African Council for Natural Scientific Professions (SACNASP) under the field of practice – 'environmental science'.</p>	
<p>Declaration of Independence</p> <p>This is to certify that the following report has been prepared as per the requirements of:</p> <ul style="list-style-type: none"> • Section 32 (3) of the National Environmental Management Act, 1998 (Act No. 107 of 1998) Environmental Impact Assessment Regulations 2017 as per Government Notice No. 40772 Government Gazette, 4 December 2014 (as amended); and • The Department of Human Settlements, Water & Sanitation for Water Use Licensing and wetland/aquatic assessment, as outlined in the 'Regulations Regarding the Procedural Requirements for Water Use License Applications and Appeals' contained in the Government Gazette No. 40713 of 24 March 2017. <p>I, Ryan Edwards, hereby declare that this report has been prepared independently of any influence or prejudice as may be specified by the Department of Forestry, Fisheries and the Environment (DFFE) and Department of Human Settlements, Water and Sanitation (DHSWS).</p> <p>Signed:</p> <p>Date:</p>	

Please refer to the Curricula vitae in Appendix A for more information.



TABLE OF CONTENTS

1 INTRODUCTION 1

1.1 PROJECT LOCATION AND DESCRIPTION 1

1.2 PURPOSE OF THIS REPORT 5

1.3 SCOPE OF ASSESSMENT AND CONTENTS OF THE SPECIALIST REPORT 5

1.4 RELEVANT LEGISLATION 7

1.5 INTERNATIONAL FINANCE CORPORATION PERFORMANCE STANDARDS COMPARED TO THE NEMA EIA PROCESS 10

2 ASSESSMENT METHODOLOGY 11

2.1 DATA COLLECTION AND ASSESSMENT APPROACH 11

2.1.1 DESKTOP ASSESSMENT 11

2.1.2 DATA COLLECTION AND ANALYSIS 11

2.2 IMPACT AND RISK ASSESSMENT 12

2.2.1 RISK ASSESSMENT MATRIX 14

2.3 ASSUMPTIONS, LIMITATIONS AND GAPS IN KNOWLEDGE 15

3 DESCRIPTION OF THE BIOPHYSICAL ENVIRONMENT 17

3.1 DESKTOP ASSESSMENT 17

3.1.1 CLIMATE 17

3.1.2 TOPOGRAPHY 18

3.1.3 GEOLOGY AND SOILS 20

3.1.4 LAND USE AND COVER 20

3.1.5 VEGETATION AND FLORISTICS 20

3.1.6 NORTHERN CAPE BIODIVERSITY SPATIAL PLAN (2016) 25

3.1.7 ECOREGIONS 25

3.1.8 DRAINAGE AND RIVER ECOSYSTEM CONTEXT 28

3.1.9 WETLAND ECOSYSTEM CONTEXT 30

3.2 SITE ASSESSMENT 30

3.2.1 DELINEATION, CLASSIFICATION AND HABITAT CHARACTERISATION OF WATERCOURSES 30

3.2.2 PRESENT ECOLOGICAL STATE OF THE WATERCOURSES AND WETLANDS 37

4 SITE IMPORTANCE AND SENSITIVITY 39

4.1 ECOSYSTEM SERVICES OF THE WETLANDS 39



4.2 ECOLOGICAL IMPORTANCE AND SENSITIVITY (EIS) ASSESSMENT 40

4.3 RECOMMENDED NO-GO AREAS AND BUFFER ZONES..... 42

4.4 SENSITIVITY MAPPING..... 42

4.5 RECOMMENDED ECOLOGICAL CATEGORY (REC) 44

5 IMPACT AND RISK ASSESSMENT..... 45

6 RECOMMENDATIONS FOR THE PROPOSED ACTIVITY 47

6.1 PLANNING AND DESIGN PHASE..... 47

6.1.1 NO GO AREAS AND BUFFER ZONES..... 47

6.1.2 APPLICATION OF THE MITIGATION HIERARCHY AND THE NEED FOR ONSITE REHABILITATION AND WETLAND OFFSETS 48

6.1.3 POWERLINE CROSSINGS..... 49

6.1.4 ACCESS AND SERVICE ROADS..... 49

6.2 CONSTRUCTION PHASE..... 50

6.2.1 DEMARCATION OF ‘NO-GO’ AREAS AND CONSTRUCTION CORRIDORS..... 50

6.2.2 METHOD STATEMENTS FOR WORKING IN WATERCOURSES 51

6.2.2.1 SITE SETUP..... 51

6.2.2.2 SITE CLEARING AND STRIPPING 51

6.2.2.3 RUNNING TRACK AND SOIL STOCKPILE CORRIDOR ESTABLISHMENT (IF APPLICABLE)..... 52

6.2.2.4 RUNOFF, EROSION AND SEDIMENT CONTROL..... 52

6.2.2.5 REHABILITATION (WHERE APPLICABLE)..... 52

6.2.3 RUNOFF, EROSION AND SEDIMENT CONTROL..... 53

6.2.4 HAZARDOUS SUBSTANCES / MATERIALS MANAGEMENT 54

6.2.5 INVASIVE ALIEN PLANT CONTROL..... 54

6.2.6 NOISE, DUST AND LIGHT POLLUTION MINIMISATION 54

6.2.7 PROHIBITIONS RELATED TO ANIMALS 55

6.2.8 GENERAL REHABILITATION GUIDELINES..... 55

6.2.9 CONSTRUCTION PHASE MONITORING MEASURES..... 55

6.3 OPERATIONAL PHASE 56

6.3.1 MAINTENANCE AND MANAGEMENT..... 56

6.3.2 MONITORING 56

6.4 DECOMMISSIONING PHASE 56

6.4.1 WATERCOURSE WETLAND REHABILITATION 56

6.4.2 ECOLOGICAL MONITORING..... 56

7 CONCLUSIONS 58

7.1 SUMMARY 58



7.2 WATER USE LICENCING..... 58

7.3 FATAL FLAWS 59

7.4 ENVIRONMENTAL STATEMENT AND OPINION OF THE SPECIALIST..... 59

8 REFERENCES 60

9 APPENDIX A – CURRICULUM VITAE 62

SCOPING



LIST OF TABLES

Table 1.1: Requirements of an Aquatic Biodiversity Specialist Assessment Report..... 6

Table 1.2: Requirements of a Wetland Delineation Report..... 7

Table 1.3: Environmental legislation considered in the preparation of this report 8

Table 2.1. Summary of methods used in the assessment of the affected rivers and wetlands 12

Table 10.1: Impact rating criteria..... 13

Table 10.2: Risk Assessment Rating Classes 14

Table 3.1: Description of SOTER soil association soil types 20

Table 3.2: Attributes of the Level 2 Ecoregion 26.02 and 26.03..... 28

Table 3.3: Generalised categorisation of assessment units..... 31

Table 3.4: PES and Impact Categories..... 37

Table 3.5: Summary results of the stream and riparian IHI assessment 37

Table 3.6: Present Ecological State (PES) of the washes and flats..... 38

Table 4.1. Ecosystem services importance categories and descriptions 39

Table 4.2: Ecosystem Services provided by the assessment units 40

Table 4.3. River and wetland EIS rating categories..... 41

Table 4.5: Summary of EIS scores and ratings 41

Table 4.6: Generic matrix for the determination of REC for water resources..... 44

Table 4.7 Summary of REC for assessed units 44

SCOPING



LIST OF FIGURES

Figure 1.1: Locality of the proposed Soyuz Wind Energy Facility (WEF) Cluster, near Britstown, Northern Cape 3

Figure 1.2: Locality of the proposed Soyuz 4 WEF, near Britstown, Northern Cape 4

Figure 3.1: Climatic data for Britstown, Northern Cape (Meteoblue, 2022). 18

Figure 3.2: Topographic profile of the study area (north to south – top, west to east – bottom)..... 18

Figure 3.3: Relief map of the study area..... 19

Figure 3.4: Geology map of the study area..... 21

Figure 3.5: SOTER Soil Association map of the study area. 22

Figure 3.6: Land use and cover map of the study area..... 23

Figure 3.7: Mucina & Rutherford Vegetation map of the study area..... 24

Figure 3.8: Northern Cape Critical Biodiversity Areas map of the study area 26

Figure 3.9: Ecoregion Level 1 and 2 map of the study area..... 27

Figure 3.10: Drainage, River and Wetland Ecosystem map of the study area (NFEPA, 2014; NBA, 2018). 29

Figure 3.11: Assessment units surveyed during the site visit to the study area. 36

Figure 4.1: River and Wetland Ecological Importance and Sensitivity (EIS) map of the study area..... 43

Figure 6.2: Diagram illustrating the ‘mitigation hierarchy’ (after DEA et al., 2013). 48

SCOPING



GLOSSARY OF TERMS

TERM	DEFINITION
Alien vegetation	Plants that do not occur naturally within the area but have been introduced either intentionally or unintentionally. Vegetation species that originate from outside of the borders of the biome -usually international in origin.
Alluvial soil	A deposit of sand, mud, etc. formed by flowing water, or the sedimentary matter deposited thus within recent times, especially in the valleys of large rivers.
Biodiversity	The number and variety of living organisms on earth, the millions of plants, animals and micro-organisms, the genes they contain, the evolutionary history and potential they encompass and the ecosystems, ecological processes and landscape of which they are integral parts.
Buffer	A strip of land surrounding a wetland or riparian area in which activities are controlled or restricted, in order to reduce the impact of adjacent land uses on the wetland or riparian area.
Catchment	The area contributing to runoff at a particular point in a river system.
Chroma	The relative purity of the spectral colour which decreases with increasing greyness.
Delineation (of a wetland)	To determine the boundary of a wetland based on soil vegetation and/or hydrological indicators.
Ecoregion	An ecoregion is a "recurring pattern of ecosystems associated with characteristic combinations of soil and landform that characterise that region".
Facultative species	Species usually found in wetlands (76%-99% of occurrences) but occasionally found in non-wetland areas.
Groundwater	Subsurface water in the saturated zone below the water table.
Hydromorphic soil	A soil that in its undrained condition is saturated or flooded long enough to develop anaerobic conditions favouring the growth and regeneration of hydrophytic vegetation (vegetation adapted to living in anaerobic soils).
Hydrology	The study of the occurrence, distribution and movement of water over, on and under the land surface.
Hydromorphy	A process of gleying and mottling resulting from the intermittent or permanent presence of excess water in the soil profile.
Indigenous vegetation	Vegetation occurring naturally within a defined area.
Obligate species	Species almost always found in wetlands (>99% of occurrences).
Perennial	Flows all year round.
Ramsar	The Ramsar Convention (The Convention on Wetlands of International Importance, especially as Waterfowl Habitat) is an international treaty for the conservation and sustainable utilisation of wetlands, i.e., to stem the progressive encroachment on and loss of wetlands now and in the future, recognising the fundamental ecological functions of wetlands and their economic, cultural, scientific, and recreational value. It is named after the city of Ramsar in Iran, where the Convention was signed in 1971.



LIST OF ACRONYMS

ACRONYM	TERM
CBA	Critical Biodiversity Area
CES	CES Environmental and Social Advisory Services
ECO	Environmental Control Officer
EI	Ecological Importance
ES	Ecological Sensitivity
ESA	Ecological Support Area
GIS	Geographical Information System
IAP	Invasive Alien Plant
IHI	Index of Habitat Integrity
IUCN	International Union for Conservation of Nature
NEMBA	National Environmental Management Biodiversity Act
PES	Present Ecological State
QDS	Quarter Degree Square
SA	South Africa
SANBI	South African National Biodiversity Institute
SCC	Species of Conservation Concern
SQR	Sub Quaternary Reach



1 INTRODUCTION

In terms of Section 1 of the Aquatic Biodiversity Protocol (2020):

1.1. *An applicant intending to undertake an activity identified in the scope of this protocol on a site identified on the screening tool as being of:*

1.1.1. *“Very high sensitivity” for aquatic biodiversity, must submit an Aquatic Biodiversity Specialist Assessment.*

1.4. *If any part of the proposed development footprint falls within an area of “very high” sensitivity, the assessment and reporting requirements prescribed for the “very high” sensitivity apply to the entire footprint . . . In the context of this protocol, development footprint means the area on which the proposed development will take place and includes any area that will be disturbed.*

1.1 PROJECT LOCATION AND DESCRIPTION

The applicant Soyuz 4 (Pty) Ltd is proposing the development of a commercial Wind Energy Facility (WEF) and associated infrastructure on a site located approximately 46 km South of Britstown within the Ubuntu Local Municipality and the Pixley ka Seme District Municipality in the Northern Cape Province.

Five additional WEF's (refer to Figure 1.1) are concurrently being considered on the surrounding properties and are assessed by way of separate impact assessment processes contained in the 2014 Environmental Impact Assessment Regulations (GN No. R982, as amended) for listed activities contained in Listing Notices 1, 2 and 3 (GN R983, R984 and R985, as amended). These projects are known as Soyuz 1 WEF, Soyuz 2 WEF, Soyuz 3 WEF, Soyuz 5 WEF and Soyuz 6 WEF (Figure 1.1).

A preferred project site with an extent of approximately 125 000 ha has been identified as a technically suitable area for the development of the six WEF projects (Figure 1.1). It is proposed that each WEF will comprise of up to 75 turbines with a contracted capacity of up to 480 MW. It is anticipated that each WEF will have an actual (permanent) footprint of up to 150 ha (Figure 1.1).

The Soyuz 4 WEF project site covers approximately 14 200 ha and comprises the following farm portions:

- The Farm Altringham No. 19;
- The Farm No. 18;
- Remaining Extent of the Farm Allemans Dam No. 17;
- Remaining Extent (Portion 0) of the Farm Allemans Combuis No. 1;
- Remaining Extent of Portion 1 of the Farm Combuisfonteion No. 142; and
- Portion 1 of the Farm Allemans Dam No. 17.

The Soyuz 4 WEF project site is proposed to accommodate the following infrastructure, which will enable the wind farm to supply a contracted capacity of up to 480 MW:

- Up to 75 wind turbines with a maximum hub height of up to 160 m and a rotor diameter of up to 200 m;
- A transformer at the base of each turbine;
- Concrete turbine foundations;
- Turbine, crane and blade hardstands;



- Temporary laydown areas (with a combined footprint of up to 14 ha) which will accommodate the boom erection, storage and assembly area;
- Cabling between the turbines, to be laid underground where practical;
- Two on-site substations with a combined footprint of up to 4 ha in extent to facilitate the connection between the wind farm and the electricity grid;
- Access roads to the site and between project components inclusive of stormwater infrastructure. A 12 m road corridor may be temporarily impacted upon during construction and rehabilitated to 6m wide after construction. The WEF will have a total road network of up to 125 km.
- A temporary site camp establishment and concrete batching plants (with a combined footprint of up to 2 ha); and
- Operation and Maintenance buildings (with a combined footprint of up to 2 ha) including a gate house, security building, control centre, offices, warehouses, a workshop and visitor's centre.

In order to evacuate the energy generated by the WEF to the national grid, a separate Basic Assessment will be undertaken to assess two grid connection alternatives:

- Alternative 1: A 132 / 400kV overhead powerline (OHL) within a 500 m assessment corridor from the Switching Station on site to a proposed new 132 / 400 kV MTS located north of the WEF and adjacent to the Hydra – Kronos 400 kV line.
- Alternative 2: A 132 / 400 kV overhead powerline (OHL) within a 500 m assessment corridor from the Switching Station on site to a proposed new 132 / 400 kV MTS located south of the WEF and adjacent to the Droerivier - Hydra 400 kV line.

The EA applications for the wind farm project and grid connection infrastructure are being undertaken in parallel as they are co-dependent, i.e. one will not be developed without the other.

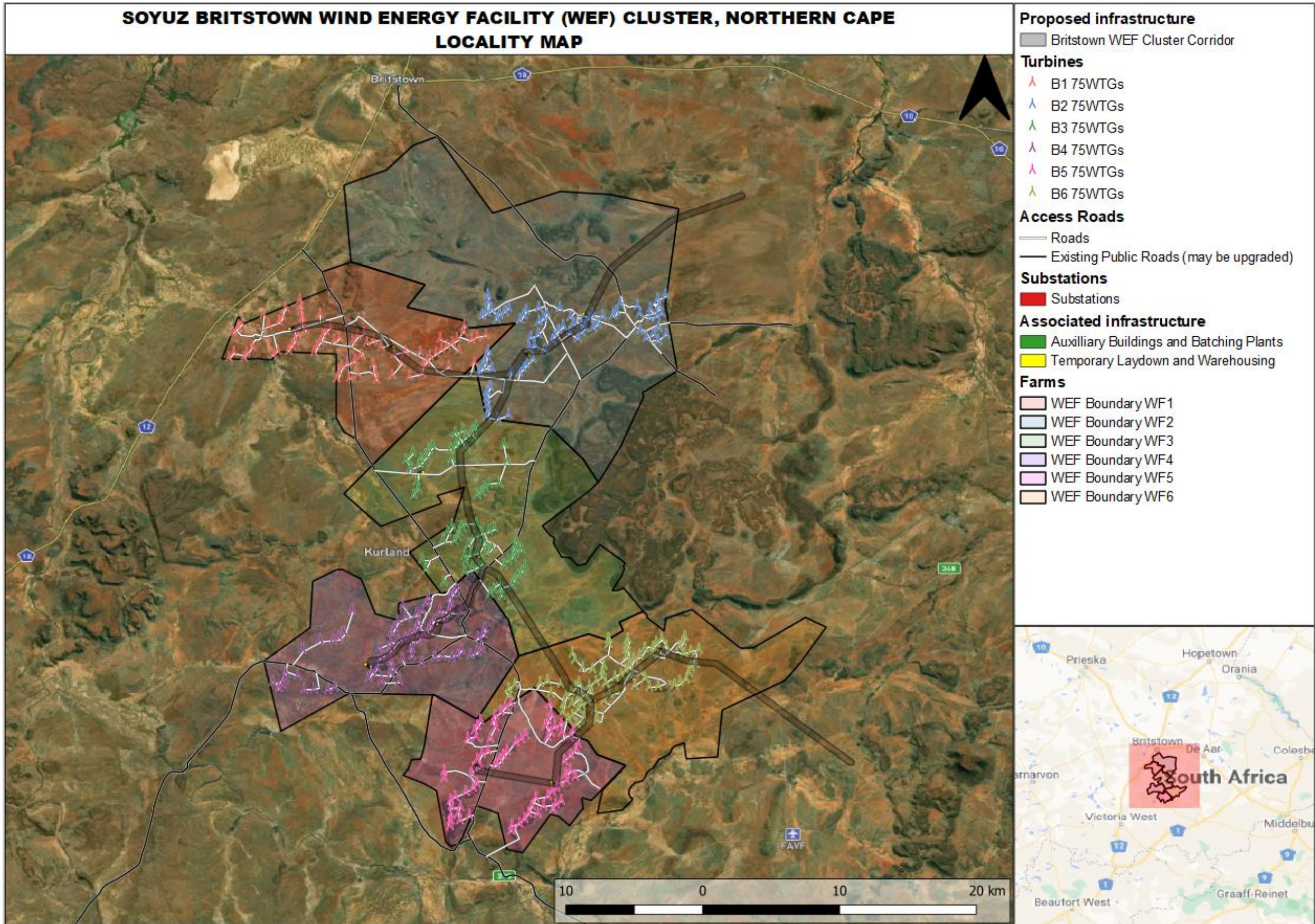


Figure 1.1: Locality of the proposed Soyuz Wind Energy Facility (WEF) Cluster, near Britstown, Northern Cape

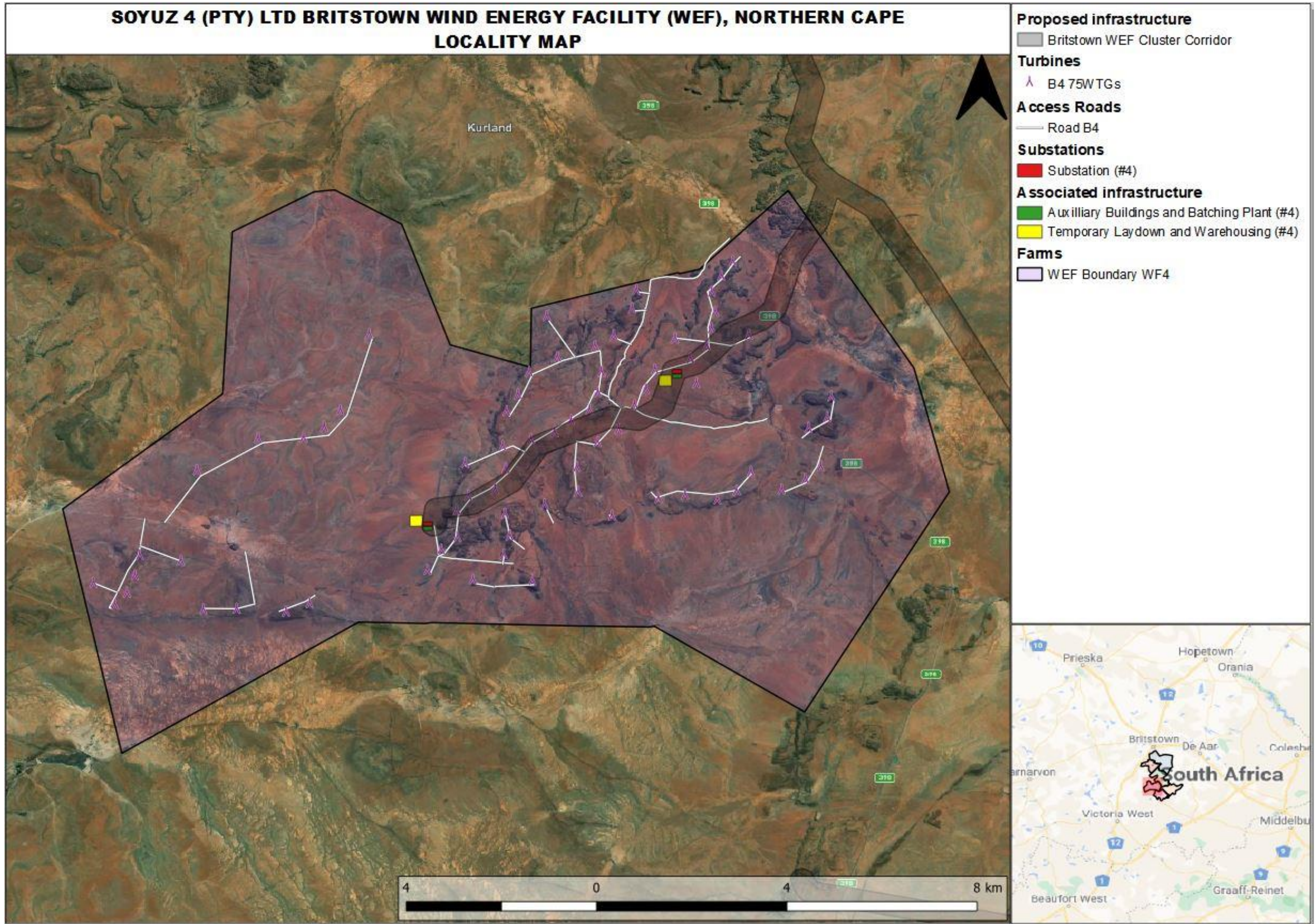


Figure 1.2: Locality of the proposed Soyuz 4 WEF, near Britstown, Northern Cape



1.2 PURPOSE OF THIS REPORT

In accordance with the Environmental Impact Assessment (EIA) Regulations (as amended) published under the National Environmental Management Act (Act No. 107 of 1998) (NEMA), the issuing of an Environmental Authorisation (EA) requires the undertaking of a Basic Assessment (BA) or Environmental Impact Assessment (EIA) process, with associated Public Participation Process (PPP) and a specialist studies. The need for a particular specialist study is determined based on the environmental sensitivities of the site, identified using the Department of Forestry, Fisheries and the Environment's (DFFE's) national web-based environmental screening tool.

The screening tool identified areas of "Very High Sensitivity" for Aquatic Biodiversity, due to the presence of Rivers, Wetlands and Freshwater Ecosystem Priority Area (FEPA) Quinary Catchments within the project development area. This triggered the need for a full Aquatic Biodiversity Assessment, as per the Biodiversity Protocol for the Specialist Assessment and Minimum Report Content Requirements for Environmental Impacts on Aquatic Biodiversity (hereafter referred to as the "Aquatic Biodiversity Protocol"), published in Government Notice No. 320 on 20 March 2020. Additionally, in accordance with the Section 21 of the National Water Act (NWA), 1998 (Act 36 of 1998) and the Regulations Regarding the Procedural Requirements for Water Use License Applications and Appeals 2017, a Delineation Report will be required in support of a Water Use License Application (WULA) for water uses associated with development within 100 m of a watercourse and/or 500 m of a wetland.

1.3 SCOPE OF ASSESSMENT AND CONTENTS OF THE SPECIALIST REPORT

The specialist assessment sought to identify and delineate all watercourses within 100 m and wetland ecosystems within 500 m of the project site that stand to be negatively impacted by the proposed activities and assess these in terms of their health / functionality and functional / ecological importance. Other watercourses directly impacted upon by the project were also delineated and assessed. The terms of reference for the Aquatic Biodiversity and Wetland Ecosystem Assessment were therefore specified as follows, to:

- Undertake a desktop assessment of the freshwater ecosystem (river and wetland) context using available national and regional spatial datasets, assessments, and classifications;
- Undertake a desktop screening of all wetlands, rivers and other watercourses within 500 m of the project site that are likely to be negatively impacted by the project and confirmation of the study area for infield investigation. The remaining watercourses within 500 m were mapped and classified at a desktop level only;
- Delineate the wetlands and riparian zones according to the national wetland and riparian zone delineation guidelines (DWAF, 2005);
- Classify the wetlands and rivers according to the national aquatic ecosystem classification system (Ollis et al., 2013);
- Assess of the Present Ecological State (PES) of the delineated wetland units and river reaches using published assessment tools;
- Assess the importance of the ecosystem services provided by the delineated wetland and riparian zones;



- Assess of the Ecological Importance and Sensitivity (EIS) of the delineated wetlands and rivers using published assessment tools;
- Determine the recommended ecological category (REC) for each of the delineated wetland and river units using a generic matrix for the determination of RECs for water resources (DWAF);
- Provide recommended best practice and site-specific project design (layout and design) measures to avoid and minimise impacts to wetland and freshwater / aquatic ecosystems;
- Identify, describe and assess the potential and likely direct and indirect impacts of the project on local wetlands and rivers, including cumulative impacts;
- Provide the project design, construction phase and operational phase mitigation measures to avoid, minimize and/or rehabilitate the potential impacts;
- Assess the significance of the potential impacts of the project on wetland and river ecosystems using a structured assessment method;
- Assess the qualitative risk of the proposed development activities on wetlands and rivers using the DWS risk matrix for Section 21(c) and 21(i) water uses; and
- Determine any outright fatal flaws associated with the project.

The Aquatic Biodiversity and Wetland Ecosystem Specialist Assessment was conducted in accordance with the Aquatic Biodiversity Protocol (2020). This protocol provides the criteria for the specialist assessment and minimum report content requirements for impacts on aquatic biodiversity for activities requiring EA. This protocol replaces the requirements of Appendix 6 of the EIA Regulations 2014, GN R. 982 (as amended), published under NEMA. Table 1.1 below indicates how the assessment complied with the requirements of the Aquatic Biodiversity Protocol, with reference to specific sections in this report. This report was also compiled in accordance with the requirements of a Watercourse/Wetland Delineation Report, as published under the National Water Act, 1998 (Act 36 of 1998) (refer to Table 1.2).

Table 1.1: Requirements of an Aquatic Biodiversity Specialist Assessment Report

AQUATIC BIODIVERSITY SPECIALIST ASSESSMENT REPORT REQUIREMENTS		SECTION IN REPORT
2.7.	The findings of the specialist assessment must be written up in an Aquatic Biodiversity Specialist Assessment Report that contains, as a minimum, the following information:	Biodiversity Specialist
2.7.1.	Contact details of the specialist, their SACNASP registration number, their field of expertise and a curriculum vitae;	Page vi and Appendix A
2.7.2.	A signed statement of independence by the specialist;	Page vii-viii
2.7.3.	A statement on the duration, date and season of the site inspection and the relevance of the season to the outcome of the assessment;	Section 2.1.2
2.7.4.	The methodology used to undertake the site inspection and the specialist assessment, including equipment and modelling used, where relevant;	Chapters 2
2.7.5.	A description of the assumptions made, any uncertainties or gaps in knowledge or data;	Section 2.3
2.7.6.	The location of areas not suitable for development, which are to be avoided during construction and operation, where relevant;	Chapter 4
2.7.7.	Additional environmental impacts expected from the proposed development;	Chapter 5
2.7.8.	Any direct, indirect and cumulative impacts of the proposed development on site;	
2.7.9.	The degree to which impacts and risks can be mitigated;	
2.7.10.	The degree to which the impacts and risks can be reversed;	



AQUATIC BIODIVERSITY SPECIALIST ASSESSMENT REPORT REQUIREMENTS		SECTION IN REPORT
2.7.11.	The degree to which the impacts and risks can cause loss of irreplaceable resources;	
2.7.12.	A suitable construction and operational buffer for the aquatic ecosystem, using the accepted methodologies;	Chapter 4
2.7.13.	Proposed impact management actions and impact management outcomes for inclusion in the Environmental Management Programme (EMPr);	Chapter 6
2.7.14.	A motivation must be provided if there were development footprints identified as per paragraph 2.4 [of the Aquatic Biodiversity Protocols] that were identified as having a “low” aquatic biodiversity sensitivity and that were not considered appropriate;	Chapter 4
2.7.15.	A substantiated statement, based on the findings of the specialist assessment, regarding the acceptability or not of the proposed development and if the proposed development should receive approval or not; and	Section 7.3 and 7.4
2.7.16.	Any conditions to which this statement is subjected.	Chapter 6

Table 1.2: Requirements of a Wetland Delineation Report

REQUIREMENTS OF A WETLAND DELINEATION REPORT		SECTION IN REPORT
1.	Introduction	Chapter 1
2.	Terms of reference	Section 1.3
3.	Knowledge gaps	Section 0
4.	Study area	Chapter 3
5.	Expertise of the specialist	Page vi
6.	Aims and objectives	Chapter 1.3
7.	Methodology	Chapters 2
7.1.	Wetland identification and mapping	Section 3.2.1
7.2.	Wetland delineation	Table 2.1 and Section 3.2.1
7.3.	Wetland functional assessment	Table 2.1 and Section 4.1
7.4.	Determining the ecological integrity of the wetlands	Table 2.1 and Section 3.2.2
7.5.	Determining the Present Ecological State of wetlands	Table 2.1 and Section 3.2.2
7.6.	Determining the Ecological Importance and Sensitivity of wetlands	Table 2.1 and Section 4.2
7.7.	Ecological classification and description	Section 3.2.1
8.	Results	Chapters 3 and 4
8.1.	Wetland delineation	Section 3.2.1
8.2.	Wetland unit identification	Section 3.2.1
8.3.	Wetland unit setting	Section 3.2.1
8.4.	Wetland soils	Section 3.2.1
8.5.	Description of wetland type	Section 3.2.1
8.6.	General functional description of wetland types	Section 3.2.1
8.7.	Wetland ecological functional assessment	Section 4.1
8.8.	The ecological health assessment of the affected area	Section 3.2.2
8.9.	The PES assessment of the remaining wetland areas	Section 3.2.2
8.10.	The EIS assessment of the remaining wetland areas	Section 4.2
9.	Impact assessment discussions	Chapter 5 and Section 7.1
10.	Conclusions and recommendations	Chapters 6 and 7
11.	References	Chapter 8

1.4 RELEVANT LEGISLATION

This specialist assessment was conducted in alignment with the regulatory and legislative requirements for environmental management in South Africa. The environmental legislation relevant to the proposed development is summarised in Table 1.3 below.



Table 1.3: Environmental legislation considered in the preparation of this report

LEGISLATION	DESCRIPTION	RELEVANCE
The Constitution, 1996 (Act No. 108 of 1996).	<p>The Constitution of the Republic of South Africa is the supreme law of the land. As a result, all laws, including those pertaining to this Management Plan, must conform to the Constitution. The Bill of Rights - Chapter 2 of the Constitution, includes an environmental right (Section 24) according to which, everyone has the right:</p> <ul style="list-style-type: none"> a) <i>To an environment that is not harmful to their health or well-being; and</i> b) <i>To have the environment protected for the benefit of present and future generations, through reasonable legislative and other measures that:</i> <ul style="list-style-type: none"> i. <i>Prevent pollution and ecological degradation;</i> ii. <i>Promote conservation; and</i> iii. <i>Secure ecologically sustainable development and use of natural resources while promoting justifiable economic and social development.</i> 	The proponent has an obligation to ensure that the proposed activity will not result in pollution and ecological degradation, as well as an obligation to ensure that the proposed development is ecologically sustainable, while demonstrating economic and social development.
National Environmental Management Act (NEMA), 1998 (Act No. 108 of 1998)	<p>The objective of NEMA is: <i>“To provide for co-operative environmental governance by establishing principles for decision-making on matters affecting the environment, institutions that will promote co-operative governance and procedures for coordinating environmental functions exercised by organs of state; and to provide for matters connected therewith.”</i></p> <p>This report has been guided by the NEMA Principles detailed in Section 2 of the Act. NEMA introduces the “duty of care” concept, which is based on the policy of strict liability. This duty of care extends to the prevention, control and rehabilitation of significant pollution and environmental degradation. It also dictates a duty of care to address emergency incidents of pollution. A failure to perform this duty of care may lead to criminal prosecution, and may lead to the prosecution of responsible persons, including companies, for the conduct of the legal persons.</p>	<p>The undertaking of a specialist study, in this case, the aquatic and wetland study, in order to identify potential impacts on the aquatic environment and to recommend mitigation measures to minimise these impacts, complies with Section 28 of NEMA.</p> <p>The developer must apply the NEMA principles, the fair decision-making and conflict management procedures that are provided for in NEMA.</p>
NEMA EIA Regulations (2014, as amended)	The NEMA EIA Regulations (2014, as amended) aim to avoid detrimental environmental impacts through the regulation of specific activities that cannot commence without prior environmental authorisation. Authorisation either requires a Basic Assessment or a Full Scoping and Environmental Impact Assessment, depending on the type of activity. These assessments specify mitigation and management guidelines to minimise negative environmental impacts and optimise	An application for Environmental Authorisation (as triggered by the EIA 2014 Regulations, as amended) is required to be submitted to the Competent Authority.



LEGISLATION	DESCRIPTION	RELEVANCE
	positive impacts. Should any portion of an area be proposed for development (after proclamation) these Regulations should be consulted.	
Aquatic Biodiversity Protocol (2020)	This protocol provides the criteria for the specialist assessment and minimum report content requirements for impacts on aquatic biodiversity for activities requiring EA. This protocol replaces the requirements of Appendix 6 of the EIA Regulations 2014, GN R. 982 (as amended), published under NEMA.	This assessment and report complies with Aquatic Biodiversity Protocol.
NEMBA: Alien Invasive Species Regulations (2014)	The Alien and Invasive Species Regulations (2014) categorises the different types of alien and invasive plant and animal species and how they should be managed: <ul style="list-style-type: none"> • Category 1a Listed Invasive Species – species which must be <u>combatted or eradicated</u>. • Category 1b Listed Invasive Species – species which must be <u>controlled</u>. • Category 2 Listed Invasive Species – species which <u>require a permit</u> and must not be allowed to spread outside of the designated area. • Category 3 Listed Invasive Species – species which are <u>subject to exemptions</u> in terms of section requiring a permit, but where such a species occurs in riparian areas, must, for the purposes of these regulations, be considered to be a Category 1b Listed Invasive Species and must be managed according to regulation 3. 	An invasive species management, control and eradication plan for land/activities under their control should be developed, as part of their environmental plans in accordance with Section 11 of NEMA.
National Water Act (36 of 1998)	Provides details of measures intended to ensure the comprehensive protection of all water resources, including the water reserve and water quality.	All necessary Water Use Licence Applications must be submitted to the Department of Human Settlements, Water and Sanitation for approval.
Regulations Regarding the Procedural Requirements for Water Use License Applications and Appeals (2017)	In accordance with the Section 21 of the National Water Act (NWA), 1998 (Act 36 of 1998) and the Regulations Regarding the Procedural Requirements for Water Use License Applications and Appeals 2017, a Wetland Delineation Report will be required in support of any GA application for water uses associated with development within 500 m of a wetland.	This report was compiled in accordance with the requirements of a Watercourse/Wetland Delineation Report, as outlined in the Water Use Regulations.



1.5 INTERNATIONAL FINANCE CORPORATION PERFORMANCE STANDARDS COMPARED TO THE NEMA EIA PROCESS

The IFC published its Performance Standards (PS) on Environmental and Social Sustainability in April 2006, and then revised them in 2012 (cf. IFC, 2012). In addition to these standards, the IFC also published supporting Guidance Notes (GN) on each standard. The IFC performance standards have become the international benchmark for Environmental and Social Impact Assessments (ESIAs) and are used to measure the environmental performance and management of large international projects. Table 3.1 provides an overview of the applicable performance standard and indicates its relevance to this project.

Table 3.1: Description of applicable IFC Performance Standard

DESCRIPTION	RELEVANCE
<p>Performance Standard 6: Biodiversity Conservation & Sustainable Natural Resource Management</p> <p>The primary objectives of PS 6 are to:</p> <ul style="list-style-type: none"> • Protect and conserve biodiversity; • Maintain the benefits from ecosystem services; and • Promote the sustainable management and use of natural resources through the adoption of practices that integrate conservation needs and development priorities. 	<p>In this instance, Performance Standard 6 is applicable as the project could occur within either modified, natural or critical habitat or a combination of the above.</p> <p>This report focuses on river and wetland ecosystems within the proposed project area. The assessment was conducted to determine the Present Ecological State (PES) of these freshwater ecosystems to determine whether these should be classified as modified, natural or critical habitat based on the guidelines presented in PS 6.</p> <p>The assessment also considers the functional importance of these rivers and wetlands in terms of the provisioning, regulating, cultural and biodiversity maintenance ecosystem services they offer. In turn, this informs the overall Ecological Importance and Sensitivity (EIS) of these ecosystems, the potential impact of the proposed WEF and the recommended mitigation measures to prevent, minimise, remediate and/or offset these impacts.</p> <p>This report, along with the floral and faunal assessments, will inform the critical habitat determination within the broader ESIA report, as well as the possible requirement for establishing no-go areas, biodiversity offsets and a biodiversity monitoring plan for the construction and operational phase.</p>



2 ASSESSMENT METHODOLOGY

In terms of Section 2 of the Aquatic Biodiversity Protocol (2020):

2.7. The findings of the specialist assessment must be written up in an Aquatic Biodiversity Specialist Assessment Report that contains, as a minimum, the following information:

- 2.7.3. A statement on the duration, date and season of the site inspection and the relevance of the season to the outcome of the assessment;*
- 2.7.4. The methodology used to undertake the site inspection and the specialist assessment, including equipment and modelling used, where relevant;*
- 2.7.5. A description of the assumptions made, any uncertainties or gaps in knowledge or data;*
- 2.7.12. A suitable construction and operational buffer for the aquatic ecosystem, using the accepted methodologies.*

The aim of the study was to identify and delineate all watercourses within 100 m and wetland ecosystems within 500 m of the project site that will potentially be measurably negatively impacted by the project activities, evaluate these in terms of their present functionality and health, and assess the potential impacts and risks associated with the proposed development.

2.1 DATA COLLECTION AND ASSESSMENT APPROACH

2.1.1 DESKTOP ASSESSMENT

A desktop assessment of the project area was conducted in terms of current surface water classifications and biodiversity programmes and plans. This included the consideration of the following base data:

- DWS Desktop Present Ecological State (PES) and Ecological Importance and Sensitivity (EIS) Model (2014);
- Department of Water Affairs and Forestry: Level 2 River Eco-regional Classification System for South Africa, Lesotho and Swaziland (2005);
- The National Freshwater Ecosystem Priority Areas (NFEPA) project (2011 - 2014); and
- National Biodiversity Assessment (NBA) – South African Inventory of Inland Aquatic Ecosystems (SAIIAE) (2018).

2.1.2 DATA COLLECTION AND ANALYSIS

Upon the completion of the desktop assessment a site visit was undertaken to determine the actual condition of the watercourse and wetland features within the study area. The site assessment was conducted between 9-16 May 2022, during the late summer / early autumn season. The season during which the assessment was conducted influenced the conditions on site at the time. The site falls within a summer rainfall area, with only 9 mm of precipitation typically falling in the month of May (Meteoblue, 2022). However, soil wetness indicators, which in practice are the primary indicators of hydromorphic soils, are not seasonally dependent and therefore seasonality has no influence on the delineation of wetland areas. The site assessment fell near at the end of the flowering season of many species, so some early flowering species may have gone undetected. Input from the terrestrial biodiversity assessment, conducted by Biodiversity Africa in March 2022, provided invaluable insights into the flora on site. Transect were conducted across the desktop-identified watercourses and



wetlands. The GPS coordinates were captured, observations and photographs were recorded, and a soil auger was used to extract soil to a depth of up to 50 cm.

The methods and tools that were used as part of the baseline river and wetland ecosystem assessment are summarised in Table 2.1 below.

Table 2.1. Summary of methods used in the assessment of the affected rivers and wetlands

METHOD/ TECHNIQUE	REFERENCE FOR METHODS/ TOOLS USED
Wetland and river /riparian delineation	'A Practical Field Procedure for Identification and Delineation of Wetland and Riparian Areas' (DWAF, 2005).
Classification of Aquatic Ecosystems (rivers & wetlands)	National Wetland Classification System for Wetlands and other Aquatic Ecosystems in South Africa (Ollis et al., 2013).
Present Ecological State (PES)	River Index of Habitat Integrity (IHI) Tool (Kleynhans, 2012) and Level 1 WET-Health assessment (Macfarlane et al., 2020)
Functional Importance	Level 2 WET-EcoServices assessment (Kotze et al., 2020).
Ecological Importance & Sensitivity (EIS)	Riverine EIS (Kleynhans, 1999) and Wetland EIS assessment (Kotze et al., 2020).

2.2 IMPACT AND RISK ASSESSMENT

CES has developed the following impact rating methodology which has been developed in line with the Aquatic Biodiversity Protocol, as well as the content requirements of Appendix 6 and the impact ratings required in Appendix 1 and 3 of the EIA Regulations (2014, as amended). This scale takes into consideration the following variables:

- **Nature:** negative or positive impact on the environment.
- **Type:** direct, indirect and/or cumulative effect of impact on the environment.
- **Significance:** The criteria in Table 2.2 are used to determine the overall significance of an activity. The impact effect (which includes duration; extent; consequence and probability) and the reversibility/mitigation of the impact are then read off the significance matrix in order to determine the overall significance of the issue. The overall significance is either negative or positive and will be classified as low, moderate or high (Table 2.2).
- **Consequence:** the consequence scale is used in order to objectively evaluate how severe a number of negative impacts might be on the issue under consideration, or how beneficial a number of positive impacts might be on the issue under consideration.
- **Extent:** the spatial scale defines the physical extent of the impact.
- **Duration:** the temporal scale defines the significance of the impact at various time scales, as an indication of the duration of the impact.
- **Probability:** the likelihood of impacts taking place as a result of project actions arising from the various alternatives. There is no doubt that some impacts would occur (e.g. loss of vegetation), but other impacts are not as likely to occur (e.g. vehicle accident), and may or may not result from the proposed development and alternatives. Although some impacts may have a severe effect, the likelihood of them occurring may affect their overall significance.
- **Reversibility:** The degree to which an environment can be returned to its original/partially original state.
- **Irreplaceable loss:** The degree of irreplaceable loss which an impact may cause, e.g. loss of non-regenerative vegetation or removal of rocky habitat or destruction of wetland.



- Mitigation potential:** The degree of difficulty of reversing and/or mitigating the various impacts ranges from very difficult to easily achievable. The four categories used are listed and explained in Table 2.2 below. Both the practical feasibility of the measure, the potential cost and the potential effectiveness is taken into consideration when determining the appropriate degree of difficulty.

Table 2.2: Impact rating criteria

CRITERIA	CATEGORIES	DESCRIPTION
Overall nature	Negative	Beneficial/positive impact.
	Positive	Detrimental/negative impact.
Type	Direct	Direct interaction of an activity with the environment.
	Indirect	Impacts on the environment that are not a direct result of the project or activity.
	Cumulative	Impacts which may result from a combination of impacts of this project and similar related projects.
Duration	Short term	Less than 5 years.
	Medium term	Between 5-20 years.
	Long term	More than 20 years.
	Permanent	Over 40 years or resulting in a permanent and lasting change that will always be there.
Extent	Localised	Impacts affect a small area of a few hectares in extent. Often only a portion of the project area.
	Study area	The proposed site and its immediate environments.
	Municipal	Impacts affect the municipality, or any towns within the municipality.
	Regional	Impacts affect the wider district municipality or the Eastern Cape Province as a whole.
	National	Impacts affect the entire country.
Consequence	Slight	Slight impacts or benefits on the affected system(s) or party(ies).
	Moderate	Moderate impacts or benefits on the affected system(s) or party(ies).
	Severe/Beneficial	Severe impacts or benefits on the affected system(s) or party(ies).
Probability	Definite	More than 90% sure of a particular fact. Should have substantial supportive data.
	Probable	Over 70% sure of a particular fact, or of the likelihood of that impact occurring.
	Possible	Only over 40% sure of a particular fact, or of the likelihood of an impact occurring.
	Unsure	Less than 40% sure of a particular fact, or of the likelihood of an impact occurring.
Reversibility	Reversible	The activity will lead to an impact that can be reversed provided appropriate mitigation measures are implemented.
	Irreversible	The activity will lead to an impact that is permanent regardless of the implementation of mitigation measures.
Irreplaceable Loss	Resource will not be lost	The resource will not be lost/destroyed provided mitigation measures are implemented.
	Resource may be partly lost	The resource will be partially destroyed even though mitigation measures are implemented.
	Resource will be lost	The resource will be lost despite the implementation of mitigation measures.



CRITERIA	CATEGORIES		DESCRIPTION
Mitigation Potential	Easily achievable		The impact can be easily, effectively and cost effectively mitigated/reversed.
	Achievable		The impact can be effectively mitigated/reversed without much difficulty or cost.
	Difficult		The impact could be mitigated/reversed but there will be some difficulty in ensuring effectiveness and/or implementation, and significant costs.
	Very Difficult		The impact could be mitigated/reversed but it would be very difficult to ensure effectiveness, technically very challenging and financially very costly.
Impact Significance	Low negative	Low positive	Largely of HIGH mitigation potential, after considering the other criteria.
	Moderate negative	Moderate positive	Largely of MODERATE or partial mitigation potential after considering the other criteria.
	High negative	High positive	Largely of LOW mitigation potential after considering the other criteria.

2.2.1 RISK ASSESSMENT MATRIX

Wetlands have been confirmed within 500m of the proposed development activities / site. Therefore, the project activities are likely to constitute Section 21(c) and 21(i) water uses in terms of the NWA, as described as follows:

- 21(c) impeding or diverting the flow of water in a watercourse (relevant to the construction occurring in close proximity to drainage lines); and
- 21(i) altering the bed, banks, course or characteristics of a watercourse.

Low risk projects qualify for a General Authorisation (GA) in terms of Government Notice 509 for Section 21(c) and 21(i) water uses. The Department of Water and Sanitation (DWS) have developed a Risk Assessment Matrix to assess water risks associated with development activities. The tool uses the following approach to calculating risk:

$$\text{RISK} = \text{CONSEQUENCE} \times \text{LIKELIHOOD}$$

whereby:

$$\text{CONSEQUENCE} = \text{SEVERITY} + \text{SPATIAL SCALE} + \text{DURATION}$$

and

$$\text{LIKELIHOOD} = \text{FREQUENCY OF ACTIVITY} + \text{FREQUENCY OF IMPACT} + \text{LEGAL ISSUES} + \text{DETECTION}$$

The risk rating is used to determine the risk class, which in turn is used to determine the permitting and management requirements (Table 2.3).

Table 2.3: Risk Assessment Rating Classes

RATING	CLASS	MANAGEMENT DESCRIPTION
1 – 55	(L) Low Risk	Acceptable as is or consider requirement for mitigation. Impact to watercourses and resource quality small and easily mitigated.
56 – 169	(M) Moderate Risk	Risk and impact on watercourses are notably and require mitigation measures on a higher level, which costs more and require specialist input. Licence required.



170 – 300

(H) High Risk

Watercourse(s) impacts by the activity are such that they impose a long-term threat on a large scale and lowering of the Reserve. Licence required.

The key risk stressors associated with each of the four (4) impact groups / types considered were:

- Direct ecosystem modification or destruction / loss impacts – **Physical disturbance**
- Alteration of hydrological and geomorphological processes – **Erosive surface runoff, sediment and increased and/or reduced water inputs**
- Water pollution impacts – **Chemical, organic and biological pollutants**
- Alteration of ecological connectivity and edge effect processes – **Alien invasive plants, noise pollution, dust pollution**

For each of the above stressors, risk was assessed qualitatively using the DWS risk matrix tool. It is important to note that the risk matrix also makes provision for the downgrading of risk to low in borderline moderate/low cases subject to independent specialist motivation granted that (i) the initial risk score is within twenty-five (25) risk points of the 'Low' class and that mitigation measures are provided to support the reduction of risk. The tool was applied to the project for the highest risk activities and watercourses was used to inform WUL requirements for the proposed development.

2.3 ASSUMPTIONS, LIMITATIONS AND GAPS IN KNOWLEDGE

This report is based on current available information and, as a result, the following limitations and assumptions are implicit:

- The report is based on a project description received from the client;
- Species of Conservation Concern (SCC) are difficult to find and difficult to identify, thus species described in this report do not comprise an exhaustive list. It is almost certain that additional SCCs will be found during construction and operation of the development;
- Sampling by its nature means that not all parts of the study area were visited. The assessment findings are thus only applicable to those areas sampled, which were extrapolated to the rest of the study area.
- A Soil Munsell Colour Chart was used to determine the soil matrix colour of the soil sampled. However, it is important to note that the recording of the colours using the soil chart is highly subjective and varies significantly depending on soil moisture and the prevailing light conditions. In this case, all the soils sampled were dry and sampling was undertaken in sunny conditions.
- Soil wetness indicators (i.e. soil mottles, grey soil matrix), which in practice are primary indicators of hydromorphic soils, are not seasonally dependent (wetness indicators are retained in the soil for many years) and therefore seasonality has no influence on the delineation of wetland areas.
- No instream biomonitoring assessments were undertaken i.e. SASS5 (Dickens & Graham, 2002).
- Sampling could only be carried out at one stage in the annual or seasonal cycle. The survey was conducted in early winter, outside of the flowering season of many plant species. However, the time available in the field, and information gathered during the survey was sufficient to provide enough information to determine the status of the affected area. The



terrestrial ecological assessment, conducted by Biodiversity Africa from 10-20 March 2022 also provided invaluable insights into the flora and fauna of the project area, compensating for this limitation.

SCOPING



3 DESCRIPTION OF THE BIOPHYSICAL ENVIRONMENT

In terms of Section 2 of the Aquatic Biodiversity Protocol (2020):

- 2.3. The assessment must provide a baseline description of the site which includes, as a minimum, the following aspects:
- 2.3.1. A description of the aquatic biodiversity and ecosystems on the site, including;
 - (a) Aquatic ecosystem types; and
 - (b) Presence of aquatic species, and composition of aquatic species communities, their habitat, distribution and movement patterns;
 - 2.3.2. The threat status of the ecosystem and species as identified by the screening tool;
 - 2.3.3. An indication of the national and provincial priority status of the aquatic ecosystem, including a description of the criteria for the given status (i.e. if the site includes a wetland or a river freshwater ecosystem priority area or sub catchment, a strategic water source area, a priority estuary, whether or not they are free-flowing rivers, wetland clusters, a critical biodiversity or ecologically sensitivity area); and
 - 2.3.4. A description of the ecological importance and sensitivity of the aquatic ecosystem including:
 - (a) The description (spatially, if possible) of the ecosystem processes that operate in relation to the aquatic ecosystems on and immediately adjacent to the site (e.g. movement of surface and subsurface water, recharge, discharge, sediment transport, etc.); and
 - (b) The historic ecological condition (reference) as well as present ecological state of rivers (in-stream, riparian and floodplain habitat), wetlands and/or estuaries in terms of possible changes to the channel and flow regime (surface and groundwater).

This chapter provides a description of the affected environment within the vicinity of the proposed infrastructure. This information is provided to assist the reader in understanding the possible effects of the project on the environment within which it is proposed to be developed. This information has been sourced from existing information available for the area. This chapter aims to provide the context within which this assessment is being conducted.

3.1 DESKTOP ASSESSMENT

3.1.1 CLIMATE

The proposed WEF falls approximately 46 km south of Britstown (Figure 1.1). The region is characterised by late summer to autumn rainfall, with generally dry winters (Mucina & Rutherford, 2018). The Mean Annual Precipitation (MAP) and Mean Annual Potential Evaporation (MAPE) of the area is 275 mm and 2 615 mm, respectively (Mucina & Rutherford, 2018). The Annual Precipitation Coefficient of Variation (APCV) of the area is recorded at 36 % (Mucina & Rutherford, 2018), with the highest average rainfall occurring in October (22 mm) and lowest in July (4 mm) (Meteoblue, 2022). The Mean Annual Temperature (MAT) of the area is 16.5 °C (Mucina & Rutherford, 2018), with the highest mean daily temperatures occurring in January (32 °C), and lowest occurring in July (2 °C) (Meteoblue, 2022). An average of 37 days of frost is recorded in the area per year (Mucina & Rutherford, 2018). A summary of the climate at Britstown is provided in Figure 3.1 below.

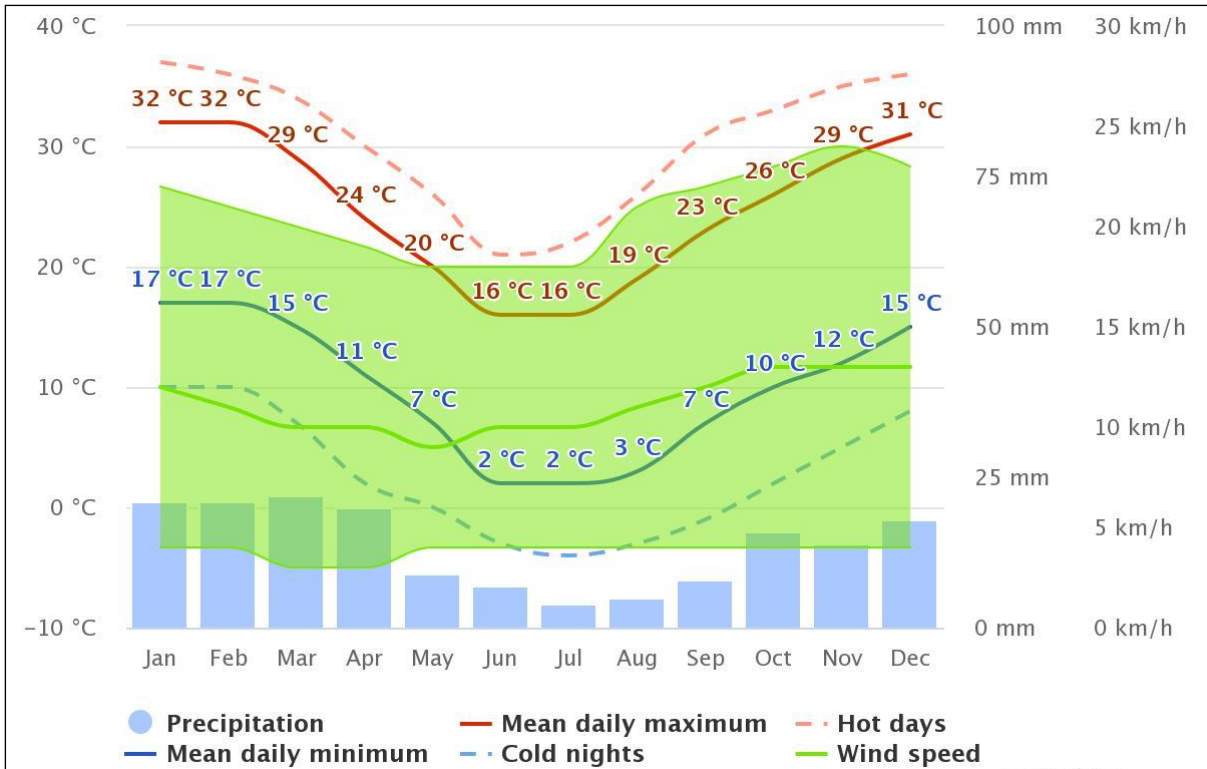


Figure 3.1: Climatic data for Britstown, Northern Cape (Meteoblue, 2022).

3.1.2 TOPOGRAPHY

The topography of the area is characterised as flat to gently sloping, with isolated hills and interspersed pans, as well as discretely distributed on slopes and ridges (Mucina & Rutherford, 2018). The terrain along the proposed WEF site tends to slope towards the north and east, with an average slope 1.5-2.3 %, several steep slopes reaching gradients of more than 10 %, and elevations ranging from 1 207-1 328 m above sea level. The topographical profiles and map of the site are provided in Figure 3.2 and Figure 3.3, respectively.



Figure 3.2: Topographic profile of the study area (north to south – top, west to east – bottom)

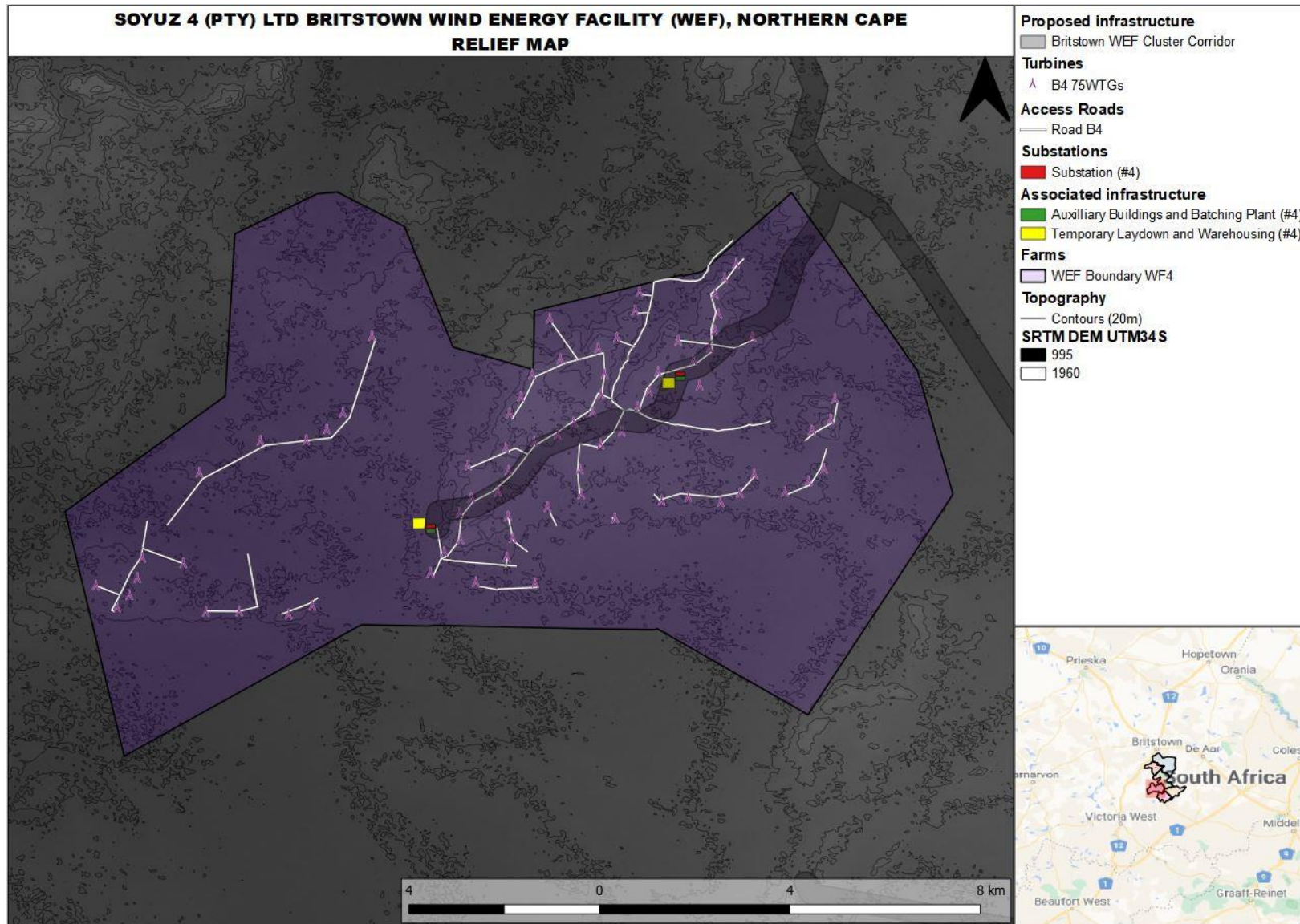


Figure 3.3: Relief map of the study area.



3.1.3 GEOLOGY AND SOILS

The geology of the area consists of mainly mudstones and arenites of the Beaufort Group in the central interior and eastern side of the WEF site, with a pocket of Karoo Dolerite, as well as arenite and shales of the Koedoesberg Formation along the western boundary (Figure 3.4). According to the SOTER Soil Association map, the WEF site is comprised of mostly type C1 and E1 soils, with an area of type A4 soils occurring to the north east of the site (Figure 3.5). A description of these soils types has been provided in Table 3.1 below.

Table 3.1: Description of SOTER soil association soil types

SOIL TYPE	DESCRIPTION
A4	Red, massive or weakly structured soils with high base status. Association of well drained Lixisols, Cambisols, Luvisols.
C1	Soils with a marked clay accumulation. Association of Luvisols, Planosols and Solonetz. In addition, one or more of Plinthosols, Vertisols and Cambisols may be present.
E1	Soils with minimal development, usually shallow on hard or weathering rock, with or without intermittent diverse soils. Association of Leptosols, Regosols, Calcisols and Durisols. In addition, one or more of Cambisols and Luvisols.

3.1.4 LAND USE AND COVER

The land use and cover of the area consists of predominantly low shrubland, with strips of natural grasslands, eroded lands and other bare areas, as well as small, isolated pockets of commercial annual crops, fallow lands, herbaceous wetlands and mining (Figure 3.6).

3.1.5 VEGETATION AND FLORISTICS

The study area falls within several vegetation types according to the SANBI Vegetation Map of South Africa (Mucina & Rutherford, 2018). The most relevant vegetation types within the project study area, as shown in Figure 3.7 below, are described as follows. The **Northern Upper Karoo** vegetation type is distributed in the Northern Cape and Free State, along the northern Upper Karoo Plateau at altitudes of 1 000-1 500 m. It is generally flat to gently sloping, with isolated hills and interspersed pans, vegetated by dwarf Karoo shrubland, grasses and low trees. The vegetation is dominated by shrubs such as *Lycium cinereum*, *Chrysocoma ciliata*, *Gnidia polycephala* and several *Pentzia* spp., and grasses such as *Aristida congesta*, *A. diffusa* and *Eragrostis lehmanniana*. Other notable shrubs include *Eriocephalus ericoides* subsp. *ericoides*, *Pteronia glauca* and *Zygophyllum lichtensteinianum*. This vegetation type is of **LEAST CONCERN**, with 94% of its extent still remaining and 0.5% formally protected. The **Eastern Upper Karoo** vegetation type is distributed in the Northern, Eastern and Western Cape Provinces. The landscape is characterised by flats and gently sloping plains, interspersed with hills and rocky areas, and vegetated by dwarf microphyllous shrubs (as above), *Aristida* and *Eragrostis*. This vegetation type is of **LEAST CONCERN**, with 97% of its extent still remaining and 2.9% formally protected. **Upper Karoo Hardeveld** is discretely distributed on slopes and ridges (including dykes and sills) within the Northern, Eastern and Western Cape Provinces. It is characterised by the steep slopes of koppies, buttes and mesas, vegetated by dwarf Karoo shrubs, *Aristida*, *Eragrostis* and *Stipagrostis*. This vegetation type is of **LEAST CONCERN**, with 100% of its extent still remaining and 5.8% formally protected.

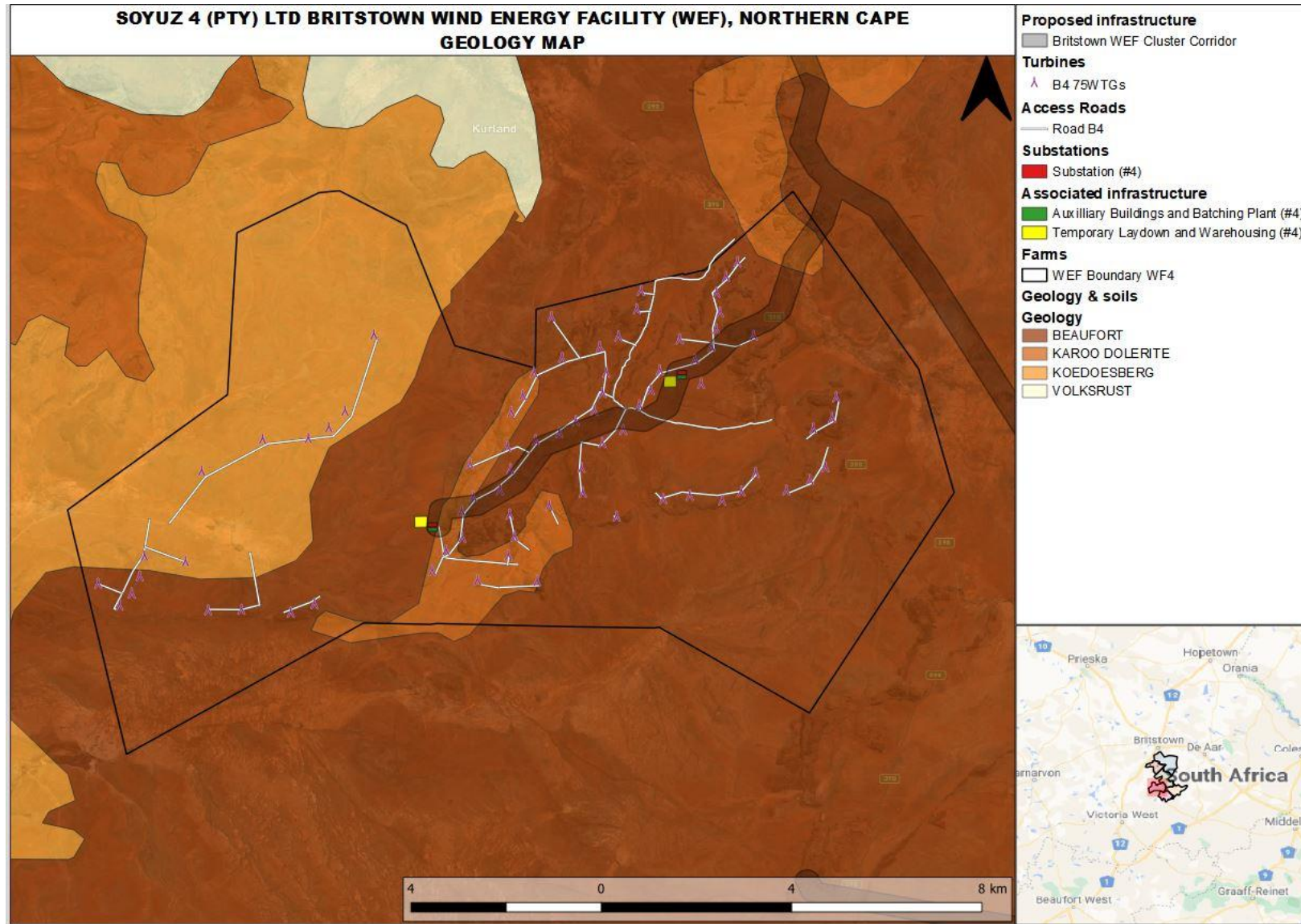


Figure 3.4: Geology map of the study area.

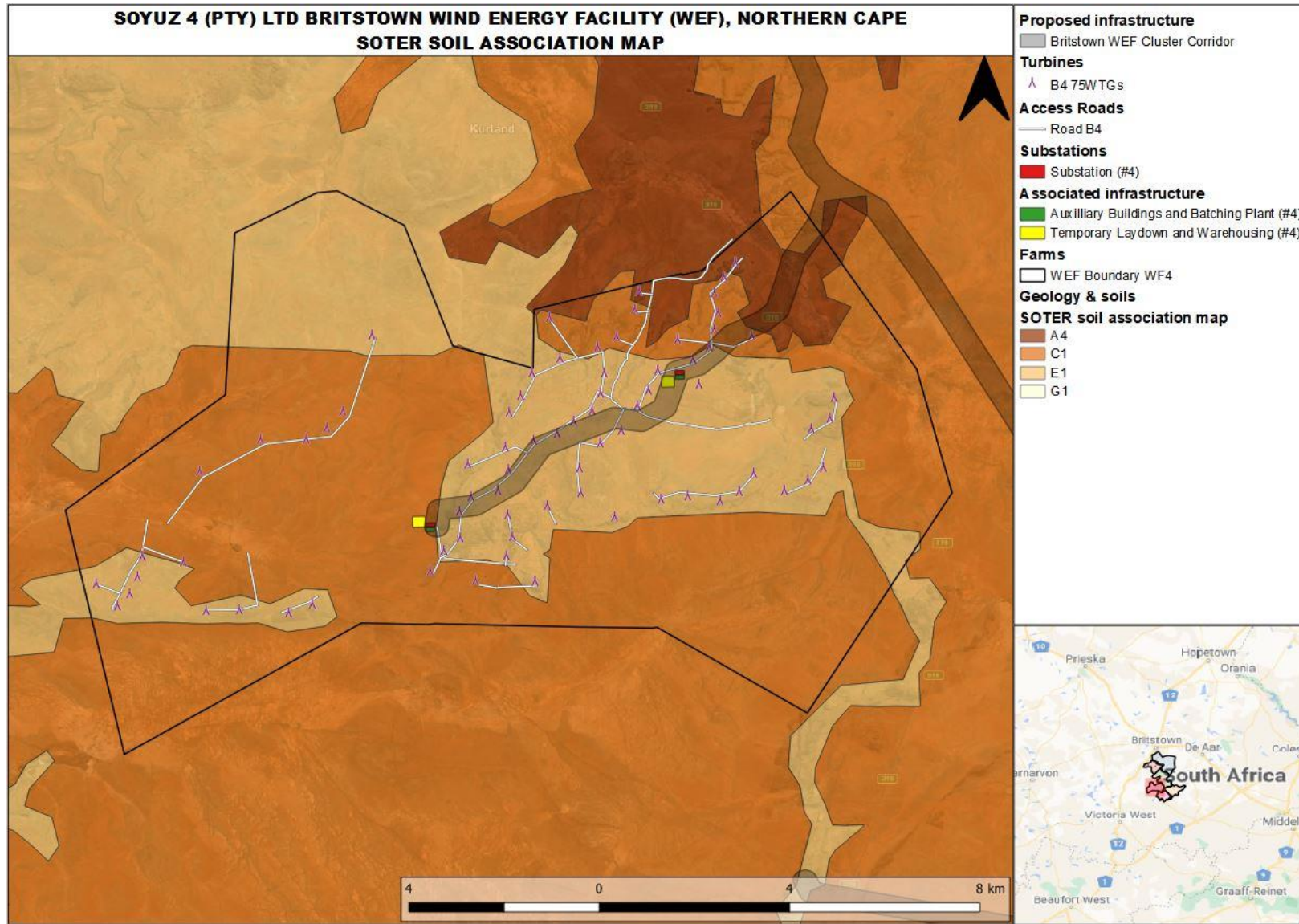


Figure 3.5: SOTER Soil Association map of the study area.

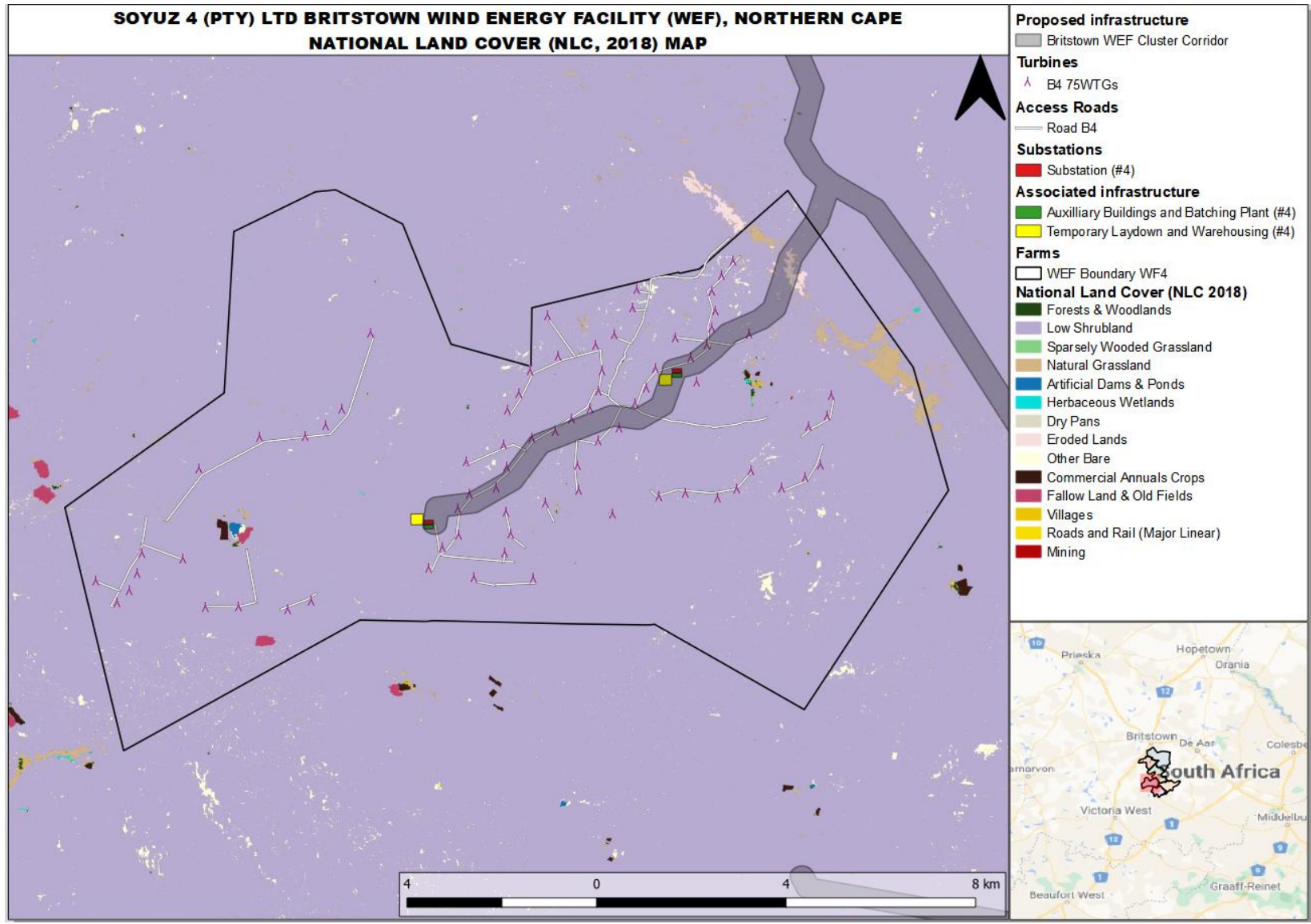


Figure 3.6: Land use and cover map of the study area.

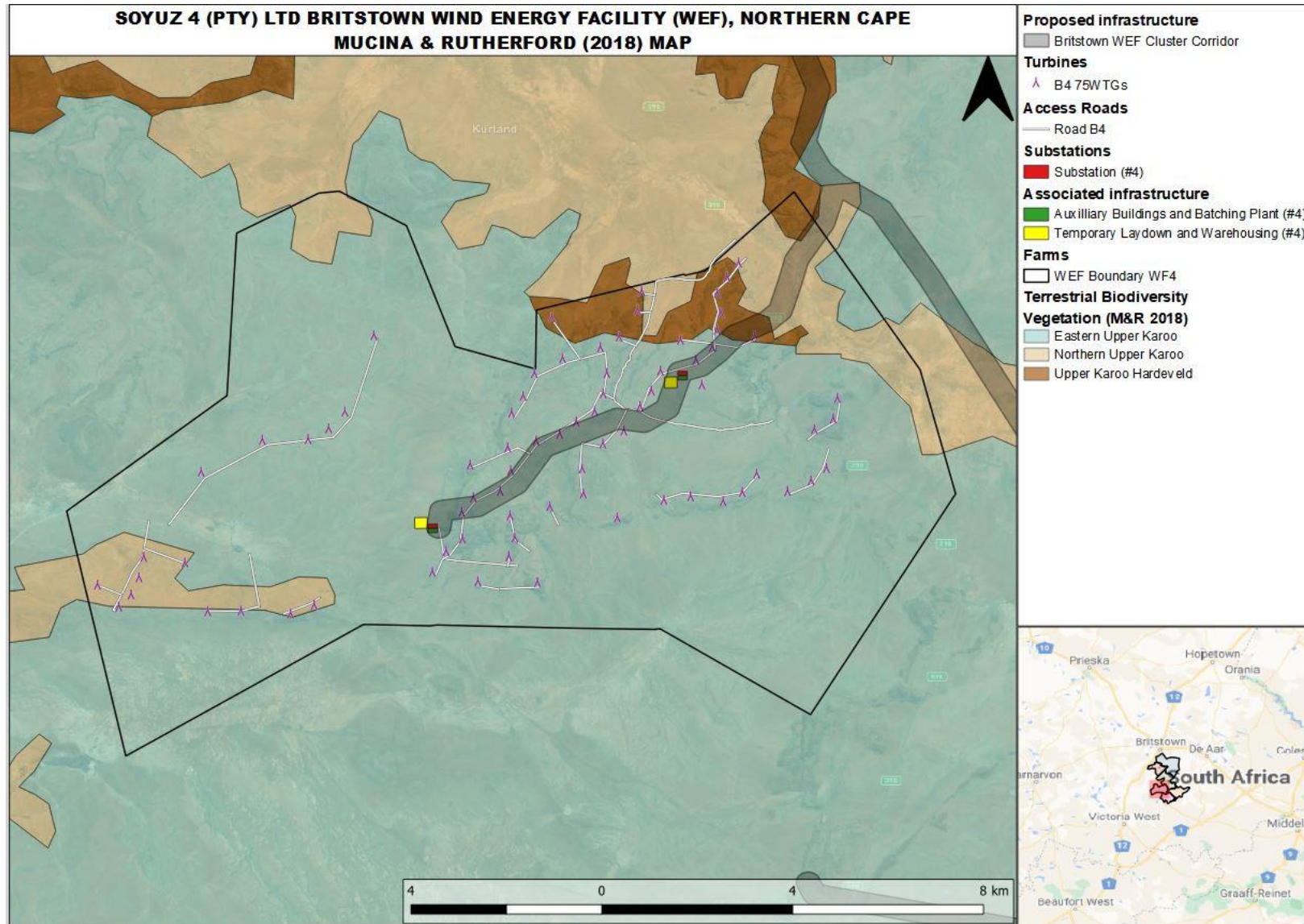


Figure 3.7: Mucina & Rutherford Vegetation map of the study area.



3.1.6 NORTHERN CAPE BIODIVERSITY SPATIAL PLAN (2016)

The Northern Cape Biodiversity Spatial Plan (2016) identifies biodiversity priority areas, including Critical Biodiversity Areas (CBAs) and Ecological Support Areas (ESAs), which together with protected areas provides an important spatial planning tool which ensures the persistence of viable representative sample of all ecosystem types and species and the long-term ecological functioning at the landscape level. In terms of the National Biodiversity Assessment (NBA, 2018), CBAs are areas required to meet biodiversity targets for ecosystems, species and ecological processes, including those areas in a natural condition (CBA 1) and those in a degraded condition (CBA 2). On the other hand, ESAs are not essential for biodiversity targets, but do play an important supporting role in maintain the functioning of protected areas and/or CBAs. Other Natural Areas (ONAs) include those areas that have not been identified as current biodiversity priority areas, but do retain most of their natural character and perform biodiversity and ecological functions. Most of the proposed Soyuz 4 WEF site is classified as an ONA, with intersecting strips of an ESA (associated with tributaries of the Ongers River) crossing the site in the north west and south east (Figure 3.8).

3.1.7 ECOREGIONS

Ecoregional classification allows the grouping of aquatic environments according to similarities based on a top-down nested hierarchy. The principle of river and wetland typing is that these are grouped together at a particular level of the typing hierarchy will be more similar to one another than rivers and wetlands in other groups. Ecological regions are regions within which there is relative similarity in the mosaic of ecosystems and ecosystem components (biotic and abiotic, aquatic and terrestrial). All of the rivers and wetlands in the area fall within Level 1 Ecoregion 26: Nama Karoo (Figure 3.9), with the following attributes:

- Diverse topography, including a moderate to high relief, lowlands, hills and mountains.
- Mean annual precipitation: Moderate/low in the east, decreasing to arid in the west.
- Coefficient of variation of annual precipitation: Moderate/high in the east to very high in the west.
- Drainage density: Generally low, but medium to high in some parts.
- Stream frequency: Low/medium but significant areas with low/high and high frequencies.
- Slopes <5%: Mostly >80% to 50-80%, but significant areas with 20-50% and <20%.
- Median annual simulated runoff: Moderate/low in the east, decreasing to arid in the west.
- Mean annual temperature: Moderate/low in the east, increasing to moderate/high in the west.

Within the Level 1 Ecoregion, the rivers and wetlands fall mainly within Level 2 Ecoregion 26.03, with a few falling within 26.02 along the north-western boundary of the WEF project area (Figure 3.9). Table 3.2 provides attributes of the Level 2 Ecoregion.

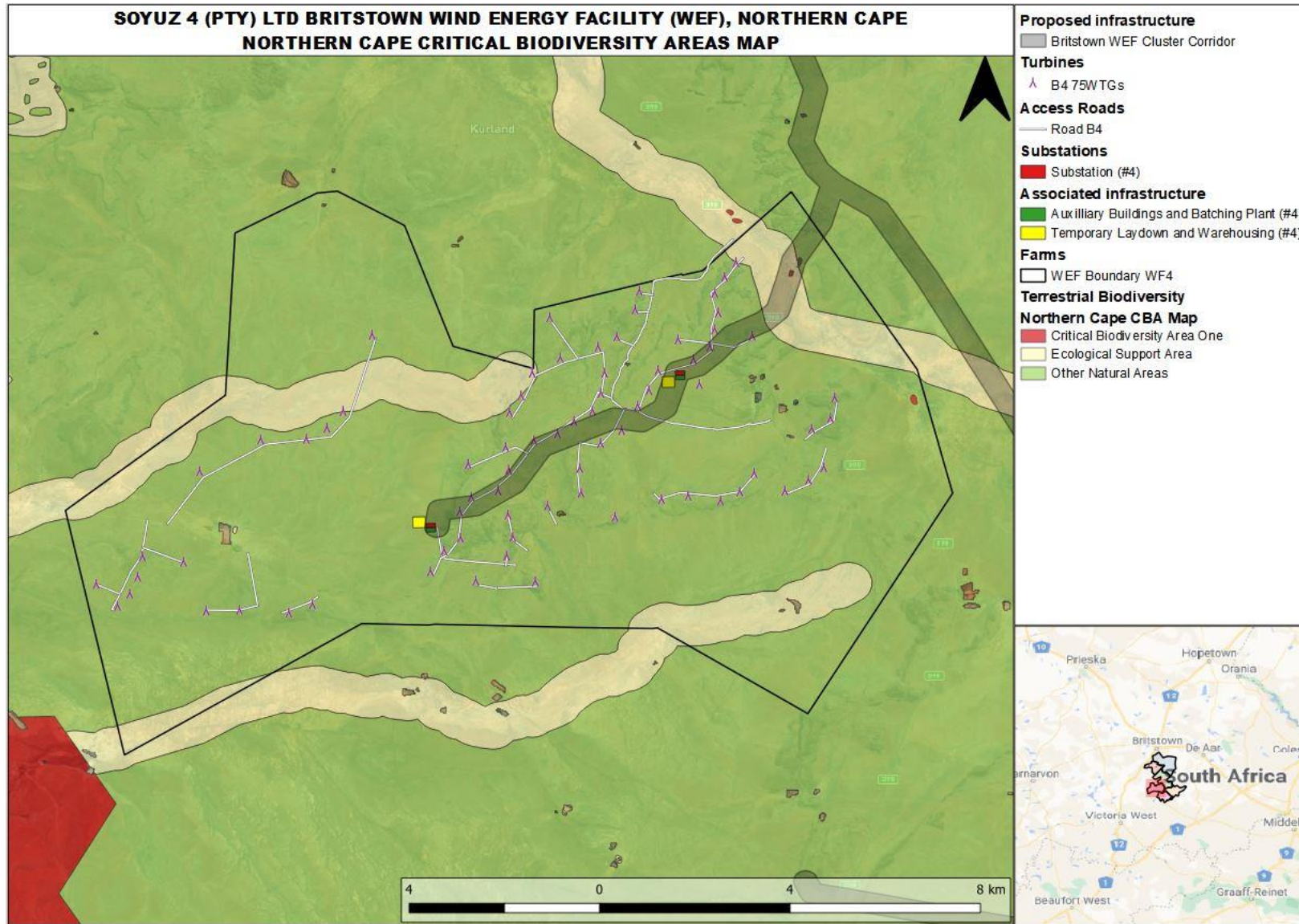


Figure 3.8: Northern Cape Critical Biodiversity Areas map of the study area.

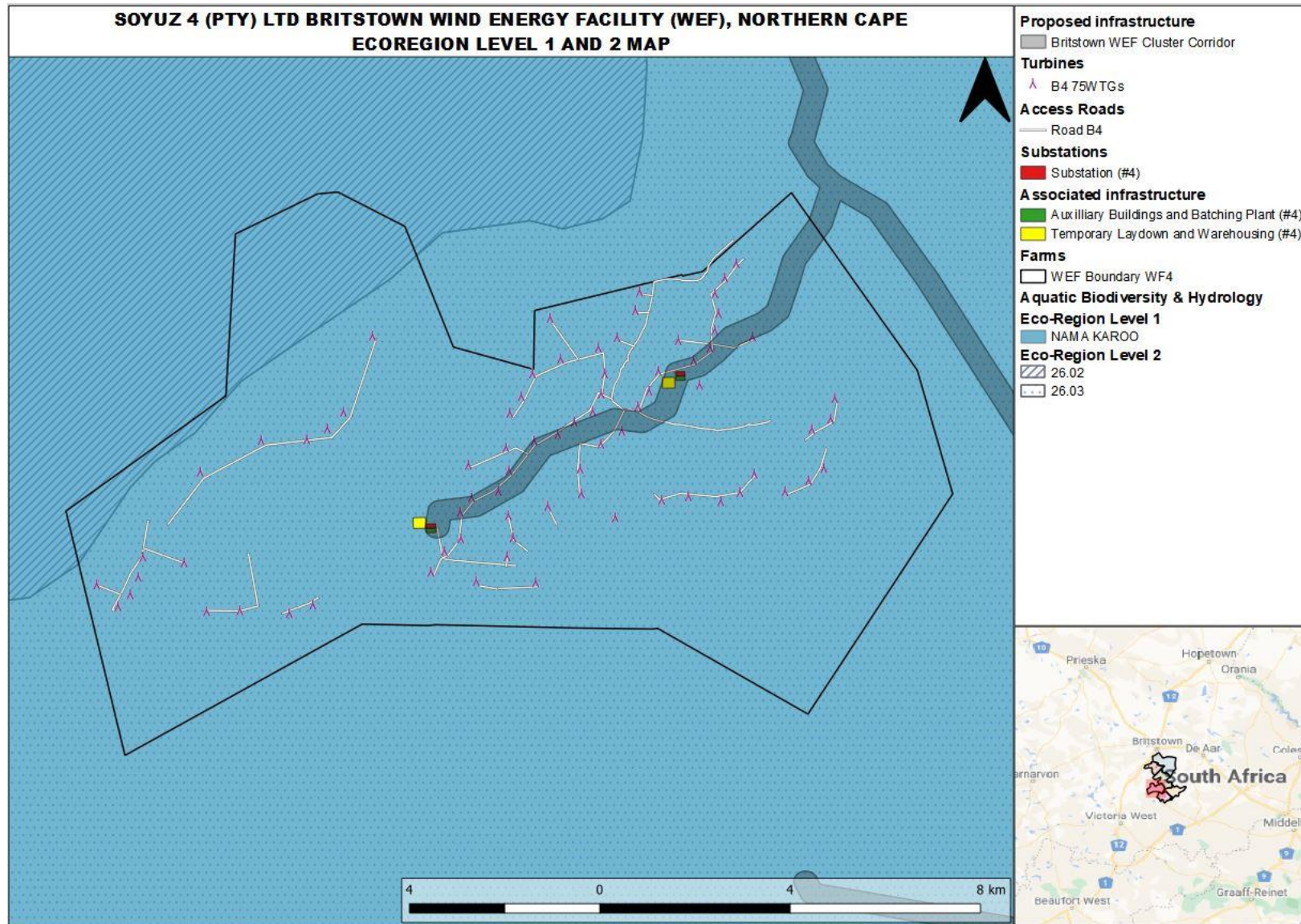


Figure 3.9: Ecoregion Level 1 and 2 map of the study area.

**Table 3.2: Attributes of the Level 2 Ecoregion 26.02 and 26.03**

MAIN ATTRIBUTES	26.02	26.03
Terrain Morphology	<ul style="list-style-type: none"> Plains; moderate relief, Plains Low relief, Closed Hills, mountains Moderate and high relief 	<ul style="list-style-type: none"> Lowlands, Hills and mountains Moderate and high relief, Open hills, lowlands, mountains Moderate and high relief
Vegetation type	<ul style="list-style-type: none"> Orange Rive Nama Karoo, Bushmanland Nama Karoo Upper Nama Karoo. 	<ul style="list-style-type: none"> Eastern Mixed Nama Karoo Upper Nama Karoo Bushmanland Nama Karoo Upland Succulent Karoo Escarpment Mountain Renosterveld
Altitude (m a.m.s.l.)	500 – 1 300	1 100 – 1 500
MAP (mm)	0 – 300	0 – 500
Coefficient of variation (% of annual precipitation)	35 – >40	30 – 40
Rainfall concentration index	45 – 65	15 – 55
Rainfall seasonality	Very late Summer, Winter	Very late Summer, Late Summer, Winter
Mean annual temp (°C)	16 – 20	14 – 18
Mean daily max temp (°C) Feb	28 – 32	26 – 30
Mean daily max temp (°C) Jul	16 – 20	12 – 18
Mean daily min temp (°C) Feb	14 – 18	12 – 16
Mean daily min temp (°C) Jul	-2 – 4	0 – 2
Median annual simulated runoff (mm) for quaternary catchment	<5 – 10	<5 – 40

3.1.8 DRAINAGE AND RIVER ECOSYSTEM CONTEXT

The proposed windfarm falls across the D61L quaternary catchment in the north east and D61C quaternary catchment in the south west, associated with the Graafwaterspruit and Ongers River, respectively (Figure 3.10). Both of these fall within the Orange River Water Management Area (WMA). The Graafwaterspruit tributary flows in a north-westerly direction through the north eastern corner of the WEF and two tributaries of the Ongers River flow westwards near the north and south of the WEF. Numerous smaller drainage lines occur across the proposed development area.

According to the NBA (2018), sections of these tributaries are classified as Endangered, with the remaining classified as Least Threatened. Endangered ecosystems are ecosystem types that are close to becoming Critically Endangered (Nel & Driver, 2012). Any further loss of natural habitat or deterioration of condition in these ecosystem types should be avoided, and the remaining healthy examples should be the focus of conservation action (Nel & Driver, 2012). Most of these reaches have a “Data Deficient” Present Ecological State (PES) allocation, with only a small section formally assessed as having a PES of “F: Critically Modified”. Much of the Karoo was largely under-sampled during the NBA (2018) assessment.

In terms of the National Freshwater Ecosystem Priority Areas (NFEPA) project (2014), sections of the Graafwaterspruit and Ongers categorised as Upstream Management Areas. These are sub-quaternary catchments in which human activities need to be managed to prevent degradation of downstream river FEPAs and Fish Support Areas.

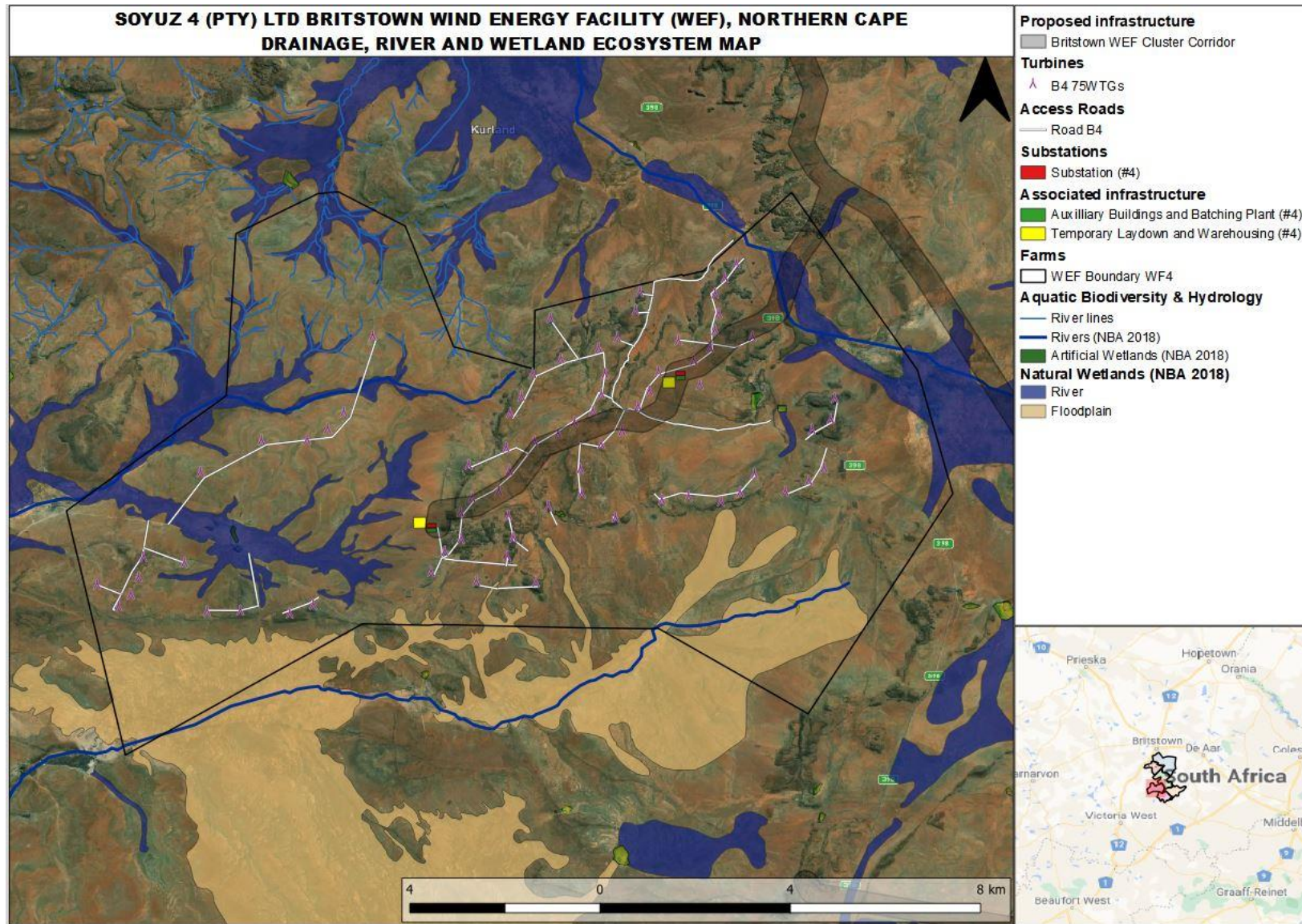


Figure 3.10: Drainage, River and Wetland Ecosystem map of the study area (NFEPA, 2014; NBA, 2018).



3.1.9 WETLAND ECOSYSTEM CONTEXT

According to the National Wetland Map Version 5 (2018), seven wetlands fall within the WEF boundary, one of which is a floodplain and the remaining of which are valley-bottom associated with rivers, with an additional river within 500 m of the boundary (Figure 3.10). With the exception of the floodplain, which is classified as Critically Endangered, the remaining wetlands all lack a threat status classification. There are also seven artificial wetlands within the WEF boundary and one additional within 500 m of the boundary, all of which are classified as dams (Figure 3.10). Although no NFEPA wetland clusters fall within 500 m of the WEF boundary, several occur more than 30 km to the north (Figure 3.10).

3.2 SITE ASSESSMENT

On completion of the desktop assessment, a site visit was undertaken from 9-15 May 2022 (autumn). The purpose of the site visit was to gather data regarding the surrounding watercourses, ground truth the desktop study, delineate watercourses and wetlands, and assess the state of the aquatic and wetland environment. This included identifying any potential impacts that the development may have on the aquatic and wetland environment and the significance of those impacts.



3.2.1 DELINEATION, CLASSIFICATION AND HABITAT CHARACTERISATION OF WATERCOURSES

A generalised categorisation of the various assessment units assessed within the Soyuz 4 WEF and broader cluster study area provided and broadly described in Table 3.3 below, along with photographic examples. The delineation map is provided in Figure 3.11. Sixty-five assessment units were identified and delineated, including:



- Twenty-four longitudinal washes, including Badlands, and six lateral washes;
- One lowland flat;
- Twenty-one channelled lower order drainage lines;
- One perennial river; and
- Eight artificial wetlands (dams).





Table 3.3: Generalised categorisation of assessment units

CATEGORY	SUBCATEGORY	DESCRIPTION	PHOTOGRAPHIC EXAMPLES
Washes	Longitudinal (A01-23) and Badlands (A24-28)	Wash features derived from high order drainage, dominated by active transportation and deposition of sediment via sheet overland flow, i.e. without active channelling, or with only localised, discontinuous and weakly-defined channelling in their natural condition. Occurs along the valley floor. Evidence of longitudinal, down-valley sheet flow. May or may not include localised seepage areas, supporting limited hydric conditions. Common within the Soyuz 4 WEF and broader cluster study area. In their impacted state, these washes are characterised by networks of deeply-incised erosion gullies, resembling Badlands. According to a local farmer, much of this erosion occurred during the floods of 1988. More extensive gully networks have been targeted for erosion control, which includes a series of concrete weirs. Some of the longitudinal washes in Souyz 4 have become Badlands.	 <p data-bbox="1211 874 2029 938">Plate 3.1: Natural longitudinal wash, with localised, weakly-defined channelling (top) and impacted wash, with network of gullies (bottom)</p>
	Lateral (B01-06)	Wash features derived from lower order drainage, dominated by active transportation and deposition of sediment via sheet overland flow, i.e. without active channelling, or with only localised, discontinuous and weakly-defined channelling. Occurs along mesa foot slopes, often coalescing and joining longitudinal washes at or near the valley bottom, giving the appearance of fans. Evidence of lateral, down-slope sheet flow. May or may not include localised seepage areas, supporting limited hydric conditions. Few occurring along mesas within the Soyuz 4 WEF and broader cluster study area.	





CATEGORY	SUBCATEGORY	DESCRIPTION	PHOTOGRAPHIC EXAMPLES
Flats	Lowland (C01) and Pans	<p>Brackish flats, typically occurring within unchannelled lower order drainage areas. Bare or sparsely vegetated by salt tolerant species. Only one occurs within the Soyuz 4 WEF study area.</p>	<p>Plate 3.2: Lateral wash along the base of a mesa</p>
		<p>Pans are a subtype of the lowland flats, sometimes occurring within the broader boundary of the flat. These are more-or-less round flat basins, completely devoid of vegetation, typically fringed by sparse salt tolerant vegetation. No lowland pans were noted within the Soyuz 4 WEF, however one was noted in the nearby Soyuz 1 WEF study area.</p>	 <p>The top photograph shows a wide, flat, sandy landscape under a clear blue sky, with sparse, low-lying vegetation. The bottom photograph shows a similar landscape at sunset or sunrise, with a reddish-brown ground surface and low vegetation.</p>
	Mesa-top	<p>Shallow soil flats occurring at the top of mesas, dominated by <i>Cyperus</i> sp. and short grass. Lacking hydric conditions. Notable disturbance of soils in some mesa-top flats, assumed to be caused by porcupines. None were encountered during the site survey of Soyuz 4.</p>	<p>Plate 3.3: Lowland flat (top) and pan (bottom)</p>  <p>The photograph shows a flat, reddish-brown soil surface with scattered dark rocks and patches of dry, yellowish grass. The background shows a hazy landscape with distant hills under a clear sky.</p>




CATEGORY	SUBCATEGORY	DESCRIPTION	PHOTOGRAPHIC EXAMPLES
Low-order drainage lines	Unchannelled	Gently-sloped, topographically-defined areas of ephemeral flow accumulation, rarely supporting any hydric conditions. Lacking a well-defined channel. None few were encountered during the site survey of Soyuz 4.	<p>Plate 3.4: Mesa-top flat</p> 
	Channelled (F01-21)	<p>Steep- or moderately- sloped channelled ephemeral drainage lines, occasionally supporting localised hydric conditions. Occurs on steep upper slopes of mesas, characterised by cobble and boulder channel beds, or on more gradual mid-slopes where channels have become accentuated by livestock tracks. The more mesic conditions are associated with mesa runoff. These are also in the best condition, vegetated by <i>Heteropogon contortus</i> and <i>Themeda triandra</i>. Only a few were encountered during the site survey of Soyuz 4. Several more of these features were delineated at the desktop level, typically concentrated around mesas.</p> <p>Channelled drainage lines typically lose confinement near the base of the mesas. Depending on the shape of the receiving basin, sediment either converges or diverges, forming an alluvial fan of deposition. These alluvial fans often overlap with lateral washes.</p>	<p>Plate 3.5: Unchannelled areas of flow accumulation</p> 



CATEGORY	SUBCATEGORY	DESCRIPTION	PHOTOGRAPHIC EXAMPLES
Artificial wetlands	Dam	Dams, characterised by an earthen, typically vegetated, or concrete dam wall. Evidence of impounded water, including generally bare or sparsely vegetated areas, with either open water or cracked, moist or dry, clayey surfaces. Often accompanied by windmills, pumps and/or livestock water troughs. Some support hydric soils, as well as aquatic and/or wetland vegetation. Somewhat common within the Soyuz 4 WEF and broader cluster study area.	<p data-bbox="1205 236 1957 264">Plate 3.6: Channelled drainage (top) and converging basin (bottom)</p>   <p data-bbox="1205 1043 1899 1072">Plate 3.7: Dams, with earthen (top) or concrete (bottom) walls</p>



CATEGORY	SUBCATEGORY	DESCRIPTION	PHOTOGRAPHIC EXAMPLES
Perennial Rivers (G01)		<p>Mixed alluvial and bedrock active perennial rivers, with gentle to moderate flow, seasonal pools and often algae, especially downstream of high grazing areas. The perennial rivers are presumably fed by natural springs. One perennial river was noted within the Soyuz 4 study area. The aerial imagery of the river appears to have a whitish colour where the drainage line intercepts groundwater/springs.</p>	 <p>Plate 3.8: Alluvial (top) and bedrock (bottom) ,spring-fed perennial rivers</p>

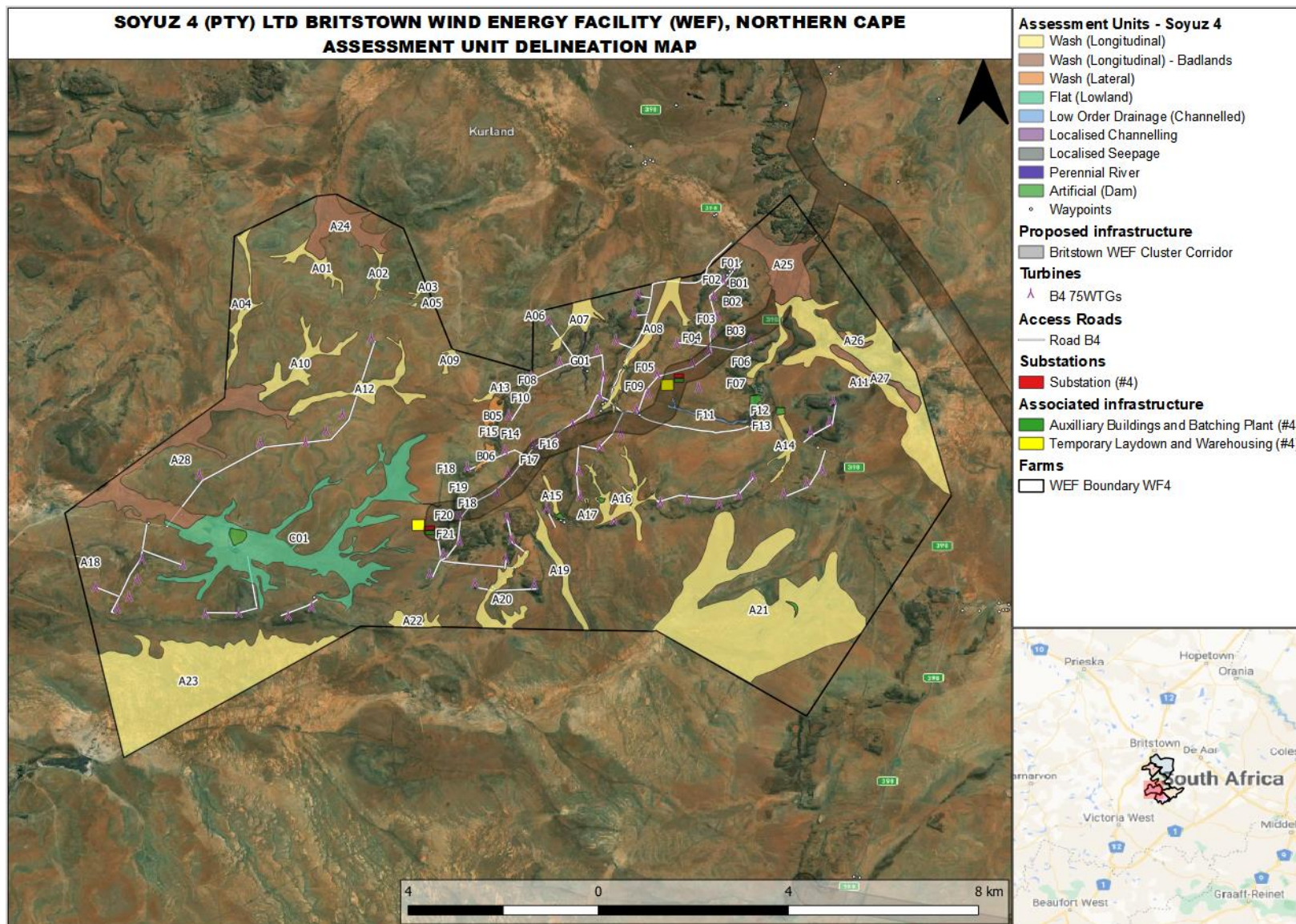


Figure 3.11: Assessment units surveyed during the site visit to the study area.



3.2.2 PRESENT ECOLOGICAL STATE OF THE WATERCOURSES AND WETLANDS

This section presents and discusses the results of the drainage line, river and wetland Present Ecological State (PES) assessments. The PES of a watercourse is defined as a measure of its similarity or deviation from a natural or reference state (Macfarlane, et al., 2020). The impact scores were interpreted using the PES and impact categories provided in Table 3.4 below.

Table 3.4: PES and Impact Categories

PES CATEGORY	IMPACT SCORE	IMPACT CATEGORY	IMPACT DESCRIPTION
A: Natural	0-0.9	None	No discernible modification or the modification is such that it has no impact on wetland integrity.
B: Largely Natural	1-1.9	Small	Although identifiable, the impact of this modification on wetland integrity is small.
C: Fair	2-3.9	Moderate	The impact of this modification on wetland integrity is clearly identifiable, but limited.
D: Poor	4-5.9	Large	The modification has a clearly detrimental impact on wetland integrity. Approximately 50% of wetland integrity has been lost.
E: Very Poor	6-7.9	Serious	The modification has a clearly adverse effect on this component of habitat integrity. Well in excess of 50% of the wetland integrity has been lost.
F: Very Poor	8-10	Critical	The modification is present in such a way that the ecosystem processes of this component of wetland health are totally / almost totally destroyed.

The River Index of Habitat Integrity (IHI) Version 2 Tool (Kleyhans, 2012) was used to determine the PES score of the perennial river and channelled low order drainage lines. The tool assesses the present state of instream and riparian habitats, including existing impacts, by comparing this to an estimated natural, non-impacted reference state. The assessment involves rating a range of standard impacts to instream and riparian habitats (e.g. water abstraction and flow modification, and vegetation removal and channel modification, respectively). For the purposes of the scoping PES assessment, assessment units were grouped into their subcategories (perennial river and channelled lower order drainage), given their similarity in terms of their morphology and overall condition. The results of the IHI assessment are summarised in Table 3.5 below.

Table 3.5: Summary results of the stream and riparian IHI assessment

UNITS	INSTREAM IHI		RIPARIAN IHI		OVERALL PES	
	SCORE	CLASS	SCORE	CLASS	SCORE	CLASS
F01-21	0.52	A	0.93	A/B	0.68	A: Natural
G01	0.28	A	0.26	A	0.27	A: Natural

The habitat integrity of the streams and perennial river in the project area are classified as natural. These assessment units, occurring in the steeper, rocky upper slope of the mesas, are generally in a pristine condition.

The Level 1 WET-Health Tool (Macfarlane, et al., 2020) was used to assess the PES of the washes and flats. A Level 1 Rapid Assessment involves evaluating specific indicators pertaining to four drivers of wetland health, namely hydrology, geomorphology, water quality and vegetation. The four drivers are assessed by taking into account the extent, intensity and magnitude of an impact which then produces



a health score. Evaluation scores within each driver are then combined to produce an overall impact of activities on the wetland system. For the purposes of the scoping PES assessment, the washes and flats were grouped into their subcategories (longitudinal, lateral and lowland), given their similarity in terms of their morphology and overall condition. Although not technically classified as wetlands, the washes and flats do present some localised hydric conditions. The results of the WET-Health assessment are summarised in below (Table 3.6). The PES scores were not quantified for the dams.

Table 3.6: Present Ecological State (PES) of the washes and flats

UNIT	HYDROLOGY IMPACT RATING	GEOMORPHOLOGY IMPACT SCORE	WATER QUALITY IMPACT SCORE	VEGETATION IMPACT SCORE	OVERALL PES SCORE & RATING
A01-23	5.5	5.2	2.5	6.7	5.0 (D)
A24-28	7.4	8.1	4.0	8.0	7.1 (E)
B01-04	4.5	4.9	1.6	5.6	4.2 (D)
C01	4.2	5.0	1.5	5.9	4.1 (D)

The flats and washes are all in a poor condition (PES rating of “D”). The longitudinal washes are the most severely impacted, give the low vegetation cover, coupled with high run-off, erosion and sedimentation within these systems and their catchments. In general, the wash and flats within the project area have been impacted by widespread historical and ongoing overgrazing, as well as the historical flood events, particularly the floods of 1998. These impacts are particularly severe in the Badlands, where the PES rating is lowered to “E”.



4 SITE IMPORTANCE AND SENSITIVITY

In terms of Section 2 of the Aquatic Biodiversity Protocol (2020):

2.4. *The assessment must identify alternative development footprints within the preferred site which would be of a “low” sensitivity as identified by the screening tool and verified through the site sensitivity verification and which were not considered appropriate.*

2.7. *The findings of the specialist assessment must be written up in an Aquatic Biodiversity Specialist Assessment Report that contains, as a minimum, the following information:*

2.7.6. *The location of areas not suitable for development, which are to be avoided during construction and operation, where relevant.*

2.7.12. *A suitable construction and operational buffer for the aquatic ecosystem, using the accepted methodologies.*

2.7.14. *A motivation must be provided if there were development footprints identified as per paragraph 2.4 above that were identified as having a “low” aquatic biodiversity sensitivity and that were not considered appropriate.*

4.1 ECOSYSTEM SERVICES OF THE WETLANDS

The importance of wetlands and riparian areas in terms of their regulating, supporting, provisioning and cultural ecosystem services was assessed using the Level 2 WET-EcoServices tool (Kotze, et al., 2020). The tool provides guidelines for scoring the importance of a wetland in delivering of 15 different ecosystem services, including regulating and supporting services, provisioning services, cultural services and biodiversity maintenance services. The first step is to characterise wetlands according to their hydrogeomorphic setting. Ecosystem service delivery is then assessed either at Level 1, based on existing knowledge or at Level 2, based on a field assessment of key descriptors. Where there are characteristics relating to effectiveness and opportunity WET-Ecoservices calculates an average for each of the groups and an overall score is calculated from these averages. The overall score is then rated according to Table 4.1 below.

Table 4.1. Ecosystem services importance categories and descriptions

IMPORTANCE CATEGORY		DESCRIPTION
Very Low	0-0.79	The importance of services supplied is very low relative to that supplied by other wetlands.
Low	0.8 – 1.29	The importance of services supplied is low relative to that supplied by other wetlands.
Moderately-Low	1.3 – 1.69	The importance of services supplied is moderately-low relative to that supplied by other wetlands.
Moderate	1.7 – 2.29	The importance of services supplied is moderate relative to that supplied by other wetlands.
Moderately-High	2.3 – 2.69	The importance of services supplied is moderately-high relative to that supplied by other wetlands.
High	2.7 – 3.19	The importance of services supplied is high relative to that supplied by other wetlands.
Very High	3.2 - 4.0	The importance of services supplied is very high relative to that supplied by other wetlands.

For the purposes of the scoping ecosystem services assessment, the assessment units were grouped into their subcategories (longitudinal, lateral, lowland, channelled low order drainage, perennial river and dams), given their similarity in terms of their morphology, condition and the services they offer.



The overall importance scores for the goods and services provided by the units are provided below (Table 4.2). The rating of the extent to which a benefit is being supplied for each ecosystem service is also listed.

Table 4.2: Ecosystem Services provided by the assessment units

ECOSYSTEM SERVICE		A01-23	A24-28	B01-04	C01	F01-21	G01	Dams
Regulating and supporting services	Flood attenuation	0.0 (VL)	0.8 (VL)	0.0 (VL)	0.0 (VL)	0.0 (VL)	0.0 (VL)	0.0 (VL)
	Stream flow regulation	1.2 (L)	1.2 (L)	0.2 (VL)	0.0 (VL)	-	-	0.7 (VL)
	Sediment trapping	2.0 (M)	1.0 (L)	1.5 (ML)	0.0 (VL)	0.0 (VL)	0.0 (VL)	2.0 (M)
	Erosion control	0.0 (VL)	0.0 (VL)	0.5 (VL)	0.0 (VL)	1.7 (M)	1.9 (M)	0.2 (VL)
	Phosphate assimilation	0.9 (L)	0.2 (VL)	0.9 (L)	0.0 (VL)	0.0 (VL)	0.0 (VL)	1.6 (ML)
	Nitrate assimilation	0.5 (VL)	0.0 (VL)	0.8 (L)	0.0 (VL)	0.0 (VL)	0.0 (VL)	1.7 (ML)
	Toxicant assimilation	0.7 (VL)	0.4 (VL)	1.3 (L)	0.0 (VL)	0.0 (VL)	0.0 (VL)	1.5 (ML)
	Carbon storage	0.0 (VL)	0.0 (VL)	0.0 (VL)	0.0 (VL)	0.5 (VL)	0.5 (VL)	0.8 (L)
	Biodiversity maintenance	0.0 (VL)	0.0 (VL)	0.0 (VL)	0.0 (VL)	1.4 (ML)	1.7 (M)	0.0 (VL)
Provisioning services	Water for human use	0.0 (VL)	0.0 (VL)	0.0 (VL)	0.0 (VL)	0.0 (VL)	0.0 (VL)	0.0 (VL)
	Harvestable resources	0.0 (VL)	0.0 (VL)	0.0 (VL)	0.0 (VL)	0.0 (VL)	0.0 (VL)	0.0 (VL)
	Food for livestock	2.0 (M)	0.0 (VL)	2.0 (M)	0.0 (VL)	1.7 (ML)	1.7 (ML)	0.0 (VL)
	Cultivated foods	1.5 (ML)	1.0 (L)	1.5 (ML)	1.0 (L)	1.0 (L)	1.0 (L)	0.3 (VL)
Cultural services	Tourism and Recreation	0.0 (VL)	0.0 (VL)	0.0 (VL)	0.0 (VL)	0.0 (VL)	0.0 (VL)	0.0 (VL)
	Education and Research	0.0 (VL)	0.0 (VL)	0.0 (VL)	0.0 (VL)	0.0 (VL)	0.0 (VL)	0.0 (VL)
	Cultural and Spiritual	0.5 (VL)	0.5 (VL)	0.5 (VL)	0.5 (VL)	0.5 (VL)	0.5 (VL)	0.5 (VL)

The longitudinal and lateral washes obtained moderate and moderately-low ratings in terms of the importance of their sediment trapping services. This is largely attributed to the relatively high supply of sediment within these systems. The washes also obtained moderate and moderately-low importance ratings for their provision of food for livestock and cultivated foods, respectively. The remaining services offered by the washes were all rated as low to very low. The lowland flat scored very low for all ecosystem services, with the exception of cultivated foods, which obtained a low importance rating. Channelled low-order drainage lines and the perennial river offer moderately important erosion control services, attributed to the fact that they are typically well-vegetated and occur along steep mesa-side slopes. Additionally, channelled low-order drainage lines and perennial river offer moderately-low and moderate importance biodiversity maintenance services, respectively, given the near-natural condition of their vegetation. Both channelled low-order drainage lines and perennial river also offer moderately-low food for livestock services. Although artificial, the dams offer moderately important sediment trapping and moderately-low nutrient trapping services. This is because they typically occur throughout larger washes and flats, acting as sinks for sediment and nutrients transported during storm events.

4.2 ECOLOGICAL IMPORTANCE AND SENSITIVITY (EIS) ASSESSMENT

This section discusses the results of the Ecological Importance and Sensitivity (EIS) assessment. The EIS assessment is comprised of two metrics, namely:

- **Ecological Importance (EI)**, which is the expression of the importance of wetlands and rivers in terms of the maintenance of biological diversity and ecological functioning at a local and landscape level (Kotze, et al., 2020); and
- **Ecological Sensitivity (S)**, which refers to ecosystem fragility or the ability to resist or recover from disturbance (Kotze, et al., 2020).



The Riverine EIS tool was used to assess the ecological importance and sensitivity of the delineated ephemeral streams and riparian areas. This involved rating riparian and instream biota characteristics, including species diversity, the presence of rare/endangered species, endemics and species that are sensitive to changes in flows/water quality, as well as riparian and instream habitat characteristics, including habitat diversity, the sensitivity of habitats to changes in flow and water quality, the importance of riparian areas as ecological corridors and the conservation importance of these areas. The overall riverine EIS rating is derived from the median score of the various instream and riparian biota and habitat scores. However, the Riverine EIS tool does not take into account the importance of biodiversity maintenance ecosystem services. It is therefore important to integrate the importance of biodiversity maintenance when considering the Riverine EIS ratings.

The Wetland EIS tool was used to assess the ecological importance and sensitivity of the delineated wetlands. The EIS scores for the wetlands within 500 m of the proposed site was determined as the highest score amongst their EI scores, i.e. biodiversity maintenance, regulating services, and provisioning and cultural services importance scores (calculated using the WET-Ecoservices Tool), and their ES score (Kotze, et al., 2020). The River and Wetland EIS scores were interpreted using the categories and descriptions provided in Table 4.3 below.

Table 4.3. River and wetland EIS rating categories

RIVER EIS CATEGORY		WETLAND EIS CATEGORY	
0	None	0-0.79	Very Low
1	Low	0.8 – 1.29	Low
2	Moderate	1.3 – 1.69	Moderately-Low
		1.7 – 2.29	Moderate
		2.3 – 2.69	Moderately-High
3	High	High	2.7 – 3.19
4	Very High	Very High	3.2 - 4.0

The River and Wetland EIS assessment results are summarised in Table 4.4 below. The washes and dams obtained moderate ratings, mainly due to the importance of the provisioning and regulating ecosystem services they offer. The perennial river also obtained a moderate EIS rating, due to its biodiversity maintenance ecosystem services and the sensitivity of this assessment unit. The lowland flat and the channelled low order drainage lines obtained moderately-low EIS scores, due to their ecological sensitivity and biodiversity maintenance scores, respectively. The Badlands obtained low EIS ratings.

Table 4.4: Summary of EIS scores and ratings

UNITS	ECOLOGICAL IMPORTANCE SCORE			ECOLOGICAL SENSITIVITY	INTEGRATED EIS SCORE	INTEGRATED EIS RATING
	BIODIVERSITY MAINTENANCE	REGULATING SERVICES	PROVISIONING AND CULTURAL SERVICES			
A01-23	0.0	2.0	2.0	1.85	2.0	Moderate
A24-28	0.0	1.2	1.0	1.2	1.2	Low
B01-04	0.0	1.5	2.0	1.2	2.0	Moderate
C01	0.0	0.0	1.0	1.4	1.4	Mod-low
F01-21	1.4	N/A	N/A	1.0	1.4	Mod-low
G01	1.7	N/A	N/A	1.75	1.75	Moderate
Dams	0.0	2.0	0.5	1.3	2.0	Moderate



4.3 RECOMMENDED NO-GO AREAS AND BUFFER ZONES

Permanent infrastructure should not be established within any watercourses or wetlands. Ideally, no infrastructure must be established within 30 m of any watercourses or wetlands. Where linear crossings cannot be avoided for well substantiated reasons, the impacts of such crossings should be minimised by ensuring that the number of crossings is minimised as far as practically possible and that best practice designs are applied to the crossing design. The best practice guidelines and recommendations in Section 6.1.3 below should be adhered to.

4.4 SENSITIVITY MAPPING

A sensitivity map (Figure 4.1 below) was developed based on the above EIS ratings. All activities within moderate to high sensitivity areas must be closely monitored by a qualified ECO to ensure that all proposed mitigation measures are implemented to manage and minimize potential impacts on the watercourses and wetlands. The following activities may have an indirect impact on moderate to high sensitivity areas, and should not occur within their proposed buffers:

- Stockpiling of topsoil, subsoil, etc.;
- Temporary ablution facilities;
- Site camp establishment;
- Temporary laydown areas for equipment/materials;
- Overnight parking of heavy machinery/vehicles;
- Concrete batching; and
- Storage of chemicals/hazardous substances.

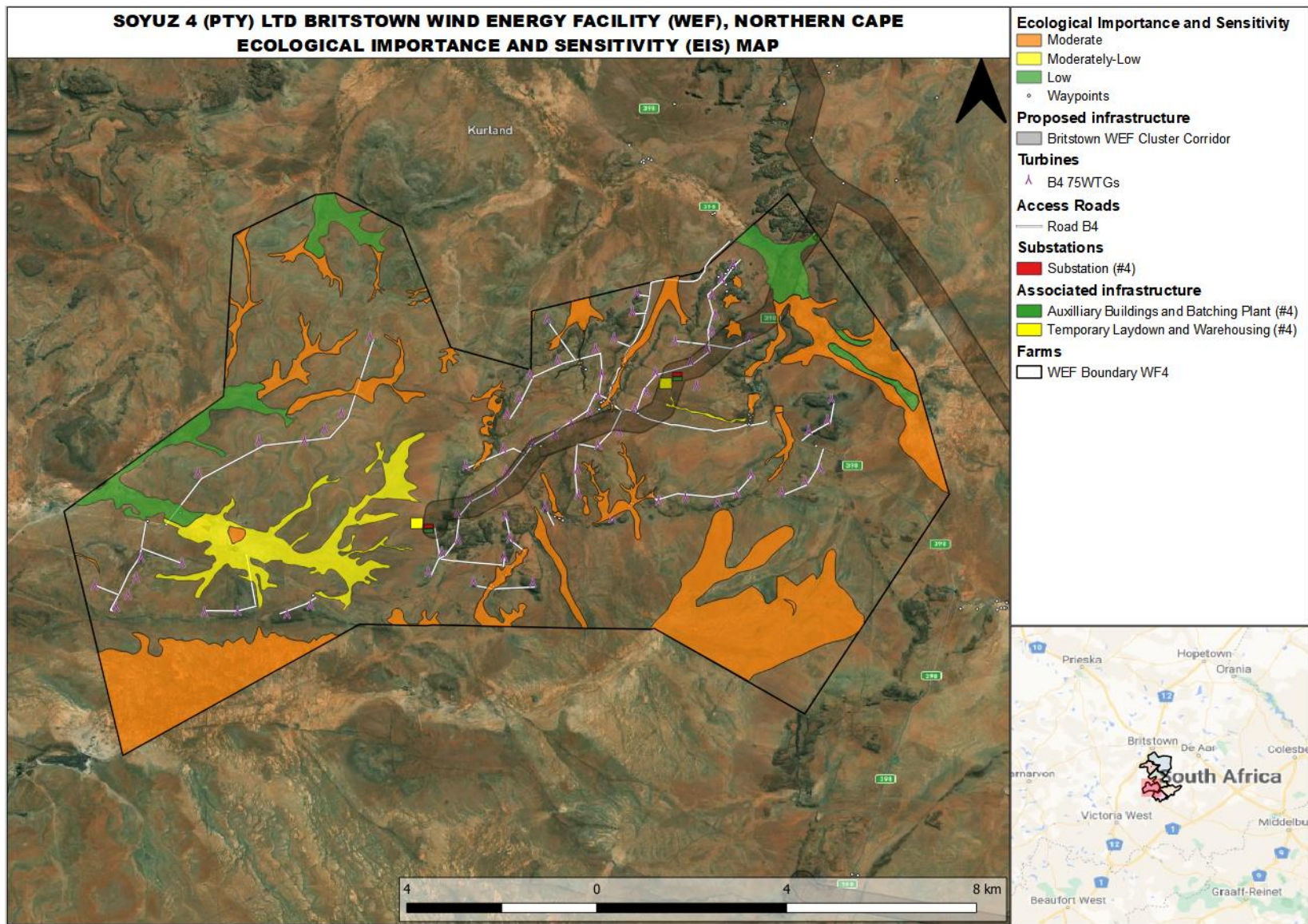


Figure 4.1: River and Wetland Ecological Importance and Sensitivity (EIS) map of the study area.



4.5 RECOMMENDED ECOLOGICAL CATEGORY (REC)

The recommended ecological category (REC) is the target or desired state of freshwater ecosystems required to meet water resource management objectives and quality targets. It is determined through the consideration of the PES, EIS and realistic opportunities to improve the PES that is driven by the context / setting.

The modus operandi followed by DWAF’s Directorate: Resource Directed Measures (RDM) is that if the EIS is high or very high, the ecological management objective should be to improve the condition of the watercourse (Kleynhans & Louw, 2007). However, the causes related to a PES should also be considered to determine if improvement is realistic and attainable (Kleynhans & Louw, 2007). This relates to whether the problems in the catchment can be addressed and mitigated (Kleynhans & Louw, 2007). If the EIS is evaluated as moderate or low, the ecological aim should be to maintain the river in its PES (Kleynhans & Louw, 2007). Within the Ecological Reserve context, Ecological Categories A to D can be recommended as future states depending on the EIS and PES (Kleynhans & Louw, 2007). Ecological Categories E and F PES are regarded as ecologically unacceptable, and remediation is needed if possible (Kleynhans & Louw, 2007). A generic matrix for the determination of RECs for water resources is shown in Table 4.5 below.

Table 4.5: Generic matrix for the determination of REC for water resources

CATEGORY			EIS			
			Very high	High	Moderate	Low
PES	A	Pristine/Natural	A Maintain	A Maintain	A Maintain	A Maintain
	B	Largely Natural	A Improve	A/B Improve	B Maintain	B Maintain
	C	Good - Fair	B Improve	B/C Improve	C Maintain	C Maintain
	D	Poor	C Improve	C/D Improve	D Maintain	D Maintain
	E/F	Very Poor	D Improve	E/F Improve	E/F Maintain	E/F Maintain

All of the assessment units have PES scores that match either EIS scores, as highlighted in Table 4.6. Thus, the regional water resource management objective is to maintain the PES of these units. The management objective of the project should be to ensure that all impacts are minimised such that there is no change in PES for all units assessed.

Table 4.6 Summary of REC for assessed units

UNITS	PES	EIS	REC	OBJECTIVE
A01-23	D	Moderate	D	Maintain
A24-28	E	Low	E/F	Maintain
B01-04	D	Moderate	D	Maintain
C01	D	Mod-low	D	Maintain
F01-21	A	Mod-low	A	Maintain
G01	A	Moderate	A	Maintain
Dams	N/A	Moderate	N/A	N/A



5 IMPACT AND RISK ASSESSMENT

In terms of Section 2 of the Aquatic Biodiversity Protocol (2020):

2.5. *Related to impacts, a detailed assessment of the potential impacts of the proposed development . . . must be undertaken.*

2.7. *The findings of the specialist assessment must be written up in an Aquatic Biodiversity Specialist Assessment Report that contains, as a minimum, the following information:*

2.7.7. *Additional environmental impacts expected from the proposed development.*

2.7.8. *Any direct, indirect and cumulative impacts of the proposed development on site.*

2.7.9. *The degree to which impacts and risks can be mitigated.*

2.7.10. *The degree to which the impacts and risks can be reversed.*

2.7.11. *The degree to which the impacts and risks can cause loss of irreplaceable resources.*

The construction and operational use of the wind turbines, access roads and associated infrastructure will potentially pose the following impacts to watercourses and wetlands:

- **Direct ecosystem modification or destruction / loss impacts** – This includes direct physical destruction and/or modification of river or wetland vegetation communities, habitat and associated biota. Such impacts may be attributed to a range of activities including vegetation / habitat clearing (stripping / grubbing), earthworks (i.e. excavation and infilling) and deep flooding by impoundments.
- **Alteration of hydrological and geomorphological processes** – This includes all the indirect impacts resulting from human activities within the watercourse or catchment that alter hydrological and geomorphological processes i.e. rates of erosion and sedimentation. This includes activities that:
 - (i) Modify landcover characteristics that alter the quantity and pattern of catchment runoff and sediment inputs e.g. earthworks, surface hardening, etc.; and
 - (ii) Activities that regulate, reduce or increase flows e.g. impoundment / dams, abstraction, return flows and decant flows; and activities alter wetland flow hydraulics e.g. establishment of drains, flow canalisation, flow constrictions and flow diversions.
- **Ecological connectivity and edge disturbance impacts** – This impact refers to the alteration of local and regional ecological processes resulting from the transformation of land and disturbance within and/or surrounding a watercourse. Key ecological processes of relevance in this regard include ecological connectivity and edge effects that are impacted by habitat fragmentation, patch size reduction, increased alien invasive plant invasion, noise pollution, vibrations, light pollution, and the occurrence of barriers to propagule and animal movement.
- **Water pollution impacts** – This impact refers to the alteration of the chemical and biological characteristics of soil and water within watercourses and the associated ecological impacts. In the context of this impact assessment, water quality is assessed in relation to changes to its fitness for use (e.g. for domestic, recreational or agricultural purposes) and ability to maintain the health of aquatic ecosystems. This impact includes a full spectrum of activities ranging from direct inputs (e.g. spillages / point source discharges) through to diffuse source inputs from landuse activities that affects the quality of water entering watercourses (e.g. hazardous substances handling, storage and transport; urban stormwater management; and irrigation return flows).



The spatial extent, temporal scale and significance will vary for each impact and will be individually assessed in the River and Wetland Impact Assessment Report. This scoping report does not include an assessment of impacts. The impact assessment will be conducted during the EIA Phase, using the methodology outlined in Section 2.2 and the data collected during the desktop and site assessments, for the construction, operation and decommissioning phases of the proposed development.

SCOPING



6 RECOMMENDATIONS FOR THE PROPOSED ACTIVITY

In terms of Section 2 of the Aquatic Biodiversity Protocol (2020):

2.7. *The findings of the specialist assessment must be written up in an Aquatic Biodiversity Specialist Assessment Report that contains, as a minimum, the following information:*

2.7.13. *Proposed impact management actions and impact management outcomes for inclusion in the Environmental Management Programme (EMPr).*

2.7.15. *A substantiated statement, based on the findings of the specialist assessment, regarding the acceptability or not of the proposed development and if the proposed development should receive approval or not; and*

2.7.16. *Any conditions to which this statement is subjected.*

The following generic mitigation measures are currently recommended for the proposed WEF and associated infrastructure. These will be refined to site-specific conditions during the EIA phase upon the completion of the full impact assessment. The mitigation measures provided below are to be implemented in the Planning and Design, Construction, Operation and Decommissioning Phases of the proposed activity.

6.1 PLANNING AND DESIGN PHASE

- All legal matters pertaining to permitting must be completed prior to any construction activity.
- In particular, all necessary Water Use Authorisations must be in order for any construction and operational activities within 100 m of a watercourse or 500 m of a wetland.
- An Erosion and Stormwater Management Plan should be developed during the planning and design phase, and implemented during the construction, operational and decommissioning phases.
- An Emergency Spillage and Hazardous Waste Management Plan should be developed during the planning and design phase, and implemented during the construction, operational and decommissioning phases.

6.1.1 NO GO AREAS AND BUFFER ZONES

For Turbines and Pylons:

- No turbines or pylons must be established within any watercourses and wetlands. If such cannot be adhered to for well substantiated reasons, encroachment must focus in already degraded and low importance sections / units and avoid moderate to high importance areas / units.
- No turbines or pylons must be established within 30 m of any watercourses and wetlands.

For substations, batching plant and auxiliary buildings:

- The substations, batching plant and auxiliary buildings must not be established within any wetlands or watercourses.
- The substations, batching plant and auxiliary buildings must not be established within 50 m of watercourses and wetlands.
- If such cannot be adhered to for well substantiated reasons, the mitigation hierarchy must be applied to compensate for direct losses.



6.1.2 APPLICATION OF THE MITIGATION HIERARCHY AND THE NEED FOR ONSITE REHABILITATION AND WETLAND OFFSETS

Development planning for the project must adhere to the ‘mitigation hierarchy’ outlined in Figure 6.1 below. For the purposes of this project, avoidance means ensuring that all infrastructure stay out of the watercourses, wetlands and buffer zones.

Overheard crossings of watercourses and wetlands may be inevitable and unavoidable. Where linear crossings cannot be avoided for well substantiated reasons, the impacts of such crossings should be minimised by ensuring that the number of crossings is minimised as far as practically possible and that best practice designs are applied to the crossing design. The best practice guidelines and recommendations in Section 6.1.3 below should be adhered to.

The mitigation hierarchy (Figure 6.2) should be similarly applied to the planning and design of the proposed turbines, pylons, substations, batching plant and auxiliary buildings. This means that project planning must first investigate alternative project designs that avoid watercourses and wetlands (Figure 6.2). However, assuming this infrastructure cannot be relocated outside of the recommended buffer areas or to another site, efforts to minimize and/or rehabilitate should be employed to effectively reduce the significance of the impact. Should any residual moderate to high impacts remain following these efforts, then offsetting will need to be considered to compensate for these direct losses.

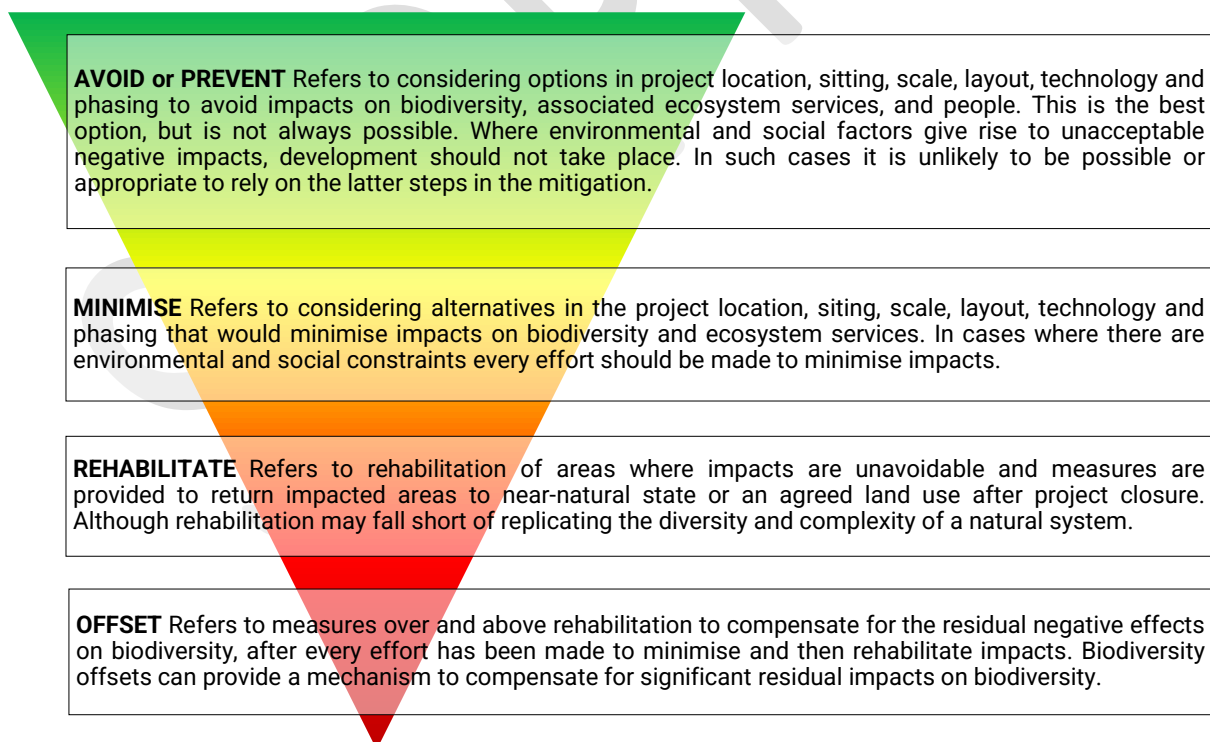


Figure 6.1: Diagram illustrating the ‘mitigation hierarchy’ (after DEA et al., 2013).



6.1.3 POWERLINE CROSSINGS

The following best practice planning and design measures should be investigated for inclusion into the project design:

- The number of watercourses and wetlands crossings must be minimised as far as practically possible. Unnecessary watercourses crossings (i.e. proposed crossings that can be re-aligned) must be re-aligned and avoided.
- Where watercourses and wetland crossings are required, every effort should be made to minimize the impacts by considering the following:
 - Crossing points should be aligned along areas or corridors of existing disturbance e.g. along existing road crossings.
 - The length of watercourses and wetlands crossed at each crossing must be minimised by adjusting alignments to coincide with narrower sections and ensuring that crossings cross perpendicular to flow.

6.1.4 ACCESS AND SERVICE ROADS

The following best practice planning and design measures should be investigated for inclusion into the project design:

- All service roads should follow the existing road network as far as practically possible.
- If new watercourse crossings are required, the number of new watercourse and wetland crossings must be minimised as far as practically possible. Unnecessary watercourse crossings (i.e. proposed crossings that can be re-aligned) must be re-aligned and avoided.
- Except at planned watercourse crossings, where new service roads are aligned near watercourses and wetlands, a minimum buffer of 30 m should be maintained between the wetland / riparian edge and the edge of the road as far as practically possible.
- Where new watercourses and wetlands crossings are required, every effort should be made to minimize the impacts by considering the following:
 - For all crossing types and designs, flow through road crossings should not be unnecessarily concentrated (or impeded) and flow velocity should not be increased. In this regard, watercourse and wetland crossings should be via box / portal culverts established across the entire width of the wetland or riparian zone to avoid flow narrowing and concentration. Open bottom box culverts should be used and they should be sized to transport not only water, but the other materials that might be mobilized (i.e. debris). Pipe culverts should be avoided.
 - Erosion protection and energy dissipation measures should be established at all road crossing outlets e.g. stilling basins and reno-mattresses.
 - All culvert inlets and outlets and associated outlet erosion protection structures must not be raised above the wetland/riparian surface and/or stream/river bed and must be established to reflect the natural downstream slope of the wetland / riparian surface and/or stream / river bed.



- Crossing points should be aligned along areas or corridors of existing disturbance e.g. along existing informal road crossings or cattle crossing routes.
- The length of watercourses and wetlands crossed at each crossing must be minimised by adjusting alignments to coincide with narrower sections and ensuring that crossings are straight and do not involve using long curves and are aligned at right angles to flow.
- If any road fill is utilised at wetland crossings, a porous layer should be established within the road fill at the appropriate elevation to ensure that wetland interflow and overland flow is able to pass through the road fill.
- For existing watercourse crossings, every effort should be made to minimize the impacts by considering the following:
 - Undersized or under-designed pipe culverts must be replaced with sufficiently sized box or pipe culverts.
 - Erosion protection and energy dissipation measures should be established at all road crossing outlets e.g. stilling basins and reno-mattresses.
 - Every effort must be made to minimise the upgraded footprint of the existing roads at watercourse crossings.

The following road stormwater management measures are recommended:

- Stormwater generated by the upgraded and new roads should be discharged at regular intervals and many small outlets should be favoured over few large.
- Stormwater outlets must not be established within watercourses and wetlands.
- As far as practically possible, stormwater conveyance should be via open drains rather than pipes. Conveyance from the road drains to the outlets also should be via open drains, with vegetated or rough surfaces that are armoured with erosion protection.
- All outlets must be designed to dissipate the energy of outgoing flows to levels that present a low erosion risk. In this regard, suitably designed energy for gravel roads will need to be installed at appropriate locations.
- All erosion protection measures must be established to reflect the natural slope of the surface and located at the natural ground-level.

6.2 CONSTRUCTION PHASE

6.2.1 DEMARCATION OF 'NO-GO' AREAS AND CONSTRUCTION CORRIDORS

- Prior to the commencement of any construction activities, the following features must be staked out by a surveyor and demarcated using brightly coloured shade cloth:
 - Outer edge of delineated perennial rivers, channelled low order drainage lines and dams occurring within 32 m of the proposed powerlines and associated pylons / towers.
- Access to and from the project area should be either via existing roads or within the construction servitude.
- Demarcation of all identified access, haulage and service roads. The alignment and routes for these roads need to be reviewed by the wetland ecologist.



- All excavated soils and soil stockpiles must be stored / sited outside of the watercourses.
- The demarcation work must be signed off by the Environmental Control Officer (ECO) before any work commences.
- Demarcations are to remain until construction and rehabilitation is complete.
- All areas outside of this demarcated working servitude must be considered no-go areas for the entire construction phase. Any contractor found working within No-Go areas must be fined as per fining schedule/system setup for the project.
- No equipment laydown or storage areas must be located within delineated wetland or riparian habitats.
- No equipment laydown or storage areas must be located within delineated watercourses and wetlands.
- All disturbed areas beyond the construction site that are intentionally or accidentally disturbed during the construction phase must be rehabilitated immediately to the satisfaction of the ECO.

6.2.2 METHOD STATEMENTS FOR WORKING IN WATERCOURSES

A detailed method statement for the construction activities within all watercourses must be compiled and appended to the construction (EMPr) prior to construction commencing. The final method statement must be reviewed by a wetland specialist prior to commencement and must include all measures provided in this section where relevant and applicable. The following guidelines should be included in the method statement:

6.2.2.1 SITE SETUP

- All demarcation measures provided in Section 6.2.1 above applicable to the demarcation of the construction corridor/servitude across the watercourse must be implemented.
- A photographic record of the state of the watercourse prior to the commencement of clearing/construction must be kept for reference and rehabilitation monitoring purposes.
- If applicable, the levels should be accurately pegged out by an engineer and the engineer should be onsite to guide the settling of the foundation.
- The location of the topsoil and subsoil stockpile areas, dewatering filtration areas and equipment laydown areas must be agreed to and demarcated to the satisfaction of the ECO prior to any clearing. These areas must be located outside of all watercourses and sufficiently removed from them that in the event of heavy rainfall, the soil will not be carried into the watercourse.
- Before any work commences in the watercourses and wetlands, sediment control/silt capture measures (e.g. bidim/silt curtains) must be installed downstream of the working areas within the watercourses and wetlands. Quantities of silt fences/curtains shall be decided on site with the engineer, contractor and ECO. The ECO should be present during the location and installation of the silt curtains.

6.2.2.2 SITE CLEARING AND STRIPPING

- Indigenous vegetation within the watercourses and wetlands that are desirable for re-vegetation must be identified upfront before clearing. This vegetation should be removed via sodding so that the sods can be replaced / replanted after the working areas are backfilled



and reshaped. The plant sods should be removed taking care to remove the entire sods including root systems and rhizomes.

- For vegetation within the wetland that is not desirable for re-vegetation, this vegetation can be stripped.
- Topsoil and subsoil excavated and stripped must not be mixed and must be stored separately.

6.2.2.3 *RUNNING TRACK AND SOIL STOCKPILE CORRIDOR ESTABLISHMENT (IF APPLICABLE)*

- Firstly, geotextile/geofabric must be laid down along the soil stockpile corridors and running track corridors. This is to avoid the mixing of foreign material with the watercourse and wetland soils.
- The running track must be established upstream of the road and must double up as a dam wall / berm / bund wall for flow diversion purposes.
- Where applicable, the active channel banks along the running track should be re-graded to a slope that will allow for safe access by workers to the channel bed.

6.2.2.4 *RUNOFF, EROSION AND SEDIMENT CONTROL*

- The duration of construction work within the watercourses must be minimised as far as practically possible through proper planning and phasing.
- Construction work within the watercourses and wetlands should be limited to the dry winter season wherever possible.
- When working within watercourses, downstream silt traps / curtains should be installed to capture sediment eroded from the working area prior to construction activities commencing within the watercourses. These silt traps must be regularly monitored and maintained and replaced / repaired immediately as and when required. These measures regularly checked, maintained and repaired when required to ensure that they are effective.

6.2.2.5 *REHABILITATION (WHERE APPLICABLE)*

- Once instream / within-wetland works are completed, subsoils and topsoils must be reinstated, and wetland surface including channel bed and banks reshaped.
- All surfaces must be adequately ripped/loosened where compacted, as informed by the ECO.
- The bund wall and running track within the watercourse must be removed systematically moving backwards out of the wettest areas. All foreign material (e.g. sand bags, rock fill, imported soils, aggregate, geofabric etc.) must be removed from the watercourse, taking care not to remove natural sediment/rock from the watercourse.
- The rescued sods must be replanted in wetland and an appropriate spacing as advised by a wetland ecologist, and if applicable, channel bank stabilisation and erosion protection should be applied where applicable.
- All channel banks must be protected with a biodegradable geofabric. Temporary measures to prevent soil loss on the banks must be implemented which may include laying rows of sand bags/silt fences and silt fences at the water's edge.
- If there are not enough rescued sods, the wetland must be re-vegetated by the translocation / transplanting of sods from the surrounding wetland as advised by a wetland ecologist and, where applicable, by hydroseeding with an indigenous seed mix approved by a wetland ecologist.



- For dryland areas adjoining watercourses, the construction right-of-way should be re-vegetated by hydroseeding with a locally suitable grass mix that must be approved by the ECO or wetland specialist / ecologist.
- The re-vegetation should be timed to occur before the wet season (ideally at the onset of the wet season in early spring – August to October) so that watering requirements are minimized and plant growth is most vigorous.
- Watering should be gentle so that rill erosion is avoided and minimised.
- Any erosion damage resulting from watering/irrigation must be repaired immediately.
- Alien and weed vegetation that colonize the rehabilitation areas must be removed and eradicated immediately via hand pulling and should be adequately disposed of.
- Once the initial re-vegetation is completed, the planting contractor will need to conduct weekly site visits to remove alien plants (in accordance with the latest revised NEMBA requirements) and address any re-vegetation concerns until re-vegetation is considered successful (i.e. >90% indigenous cover). Thereafter, the rehabilitation must be signed off by the ECO.

6.2.3 RUNOFF, EROSION AND SEDIMENT CONTROL

- Wherever possible, existing vegetation cover on the development site should be maintained during the construction phase. The unnecessary removal of groundcover from slopes must be prevented, especially on steep slopes which will not be developed.
- Clearing activities must only be undertaken during agreed working times and permitted weather conditions. If heavy rains are expected, clearing activities should be put on hold. In this regard, the contractor must be aware of weather forecasts.
- Bare slopes and surfaces to be exposed to the elements during clearing and earthworks must be protected against erosion using rows of hay-bales, sandbags and/or silt fences aligned along the contours and spaced at regular intervals (e.g. every 2 m) to break the energy of surface flows.
- Once shaped, all exposed/bare surfaces and embankments must be re-vegetated immediately.
- If re-vegetation of exposed surfaces cannot be established immediately due to phasing issues, temporary erosion and sediment control measures must be maintained until such a time that re-vegetation can commence.
- All temporary erosion and sediment control measures must be monitored for the duration of the construction phase and repaired immediately when damaged. All temporary erosion and sediment control structures must only be removed once vegetation cover has successfully recolonised the affected areas.
- After every rainfall event, the contractor must check the site for erosion damage and rehabilitate this damage immediately. Erosion rills and gullies must be filled-in with appropriate material and silt fences or fascine work must be established along the gully for additional protection until vegetation has re-colonised the rehabilitated area.
- Regular maintenance of sediment control dams must be undertaken during the construction / establishment period to ensure that these structures continue to function appropriately.



6.2.4 HAZARDOUS SUBSTANCES / MATERIALS MANAGEMENT

- The proper storage and handling of hazardous substances (e.g. fuel, oil, cement, etc.) needs to be administered.
- Mixing and/or decanting of all chemicals and hazardous substances must take place on a tray, shutter boards or on an impermeable surface and must be protected from the ingress and egress of stormwater.
- Drip trays should be utilised at all dispensing areas.
- No refuelling, servicing or chemical storage should occur within 50 m of any watercourse.
- No vehicles transporting concrete, asphalt or any other bituminous product may be washed on site.
- Vehicle maintenance should not take place on site unless a specific bunded area is constructed for such a purpose.
- Hazardous storage and refuelling areas must be bunded prior to their use on site during the construction period following the appropriate SANS codes. The bund wall should be high enough to contain at least 110% of any stored volume. The surface of the bunded surface should be graded to the centre so that spillage may be collected and satisfactorily disposed of.
- All necessary equipment for dealing with spills of fuels/chemicals must be available at the site. Spills must be cleaned up immediately and contaminated soil/material disposed of appropriately at a registered site.
- Contaminated water containing fuel, oil or other hazardous substances must never be released into the environment. It must be disposed of at a registered hazardous landfill site.
- Spills must be cleaned up immediately and contaminated soil/material disposed of appropriately at a registered site.

6.2.5 INVASIVE ALIEN PLANT CONTROL

- All alien invasive vegetation that colonise the construction site must be removed, preferably by uprooting. The contractor should consult the ECO regarding the method of removal.
- All bare surfaces across the construction site must be checked for IAPs every two weeks and IAPs removed by hand pulling/uprooting and adequately disposed.
- Herbicides should be utilised where hand pulling/uprooting is not possible. ONLY herbicides which have been certified safe for use in wetlands by independent testing authority are to be used. The ECO must be consulted in this regard.

6.2.6 NOISE, DUST AND LIGHT POLLUTION MINIMISATION

- Temporary noise pollution due to construction works should be minimized by ensuring the proper maintenance of equipment and vehicles and tuning of engines and mufflers as well as employing low noise equipment where possible.
- Water trucks will be required to suppress dust by spraying water on affected areas producing dust. This will likely be required daily in the drier months or during dry periods.
- No lights must be established within the construction area near the watercourses and buffer zones.



6.2.7 PROHIBITIONS RELATED TO ANIMALS

- The handling and/or killing of any animal species present is strictly prohibited and all staff/personnel must be notified of such incidents.
- Wetland fauna (e.g. snakes, frogs, small mammals) that are encountered during the construction phase must be relocated to other parts of the wetland under the guidance of the EO or ECO.
- Poaching/snaring is strictly prohibited.

6.2.8 GENERAL REHABILITATION GUIDELINES

- All land impacted by the proposed development must be rehabilitated by undertaking the following general tasks:
 - All foreign material must be removed from site.
 - Land must be regraded / reshaped and topsoils must be reinstated.
 - Compacted soils must be adequately ripped/loosened where compacted, as informed by the ECO.
 - Re-vegetation should take place as follows:
 - For the permanently and seasonally saturated areas (at present) - via translocation / transplanting of resecured sods and, where there are not enough rescued sods, via the translocation / transplanting of sods from the surrounding wetland as advised a wetland ecologist.
 - For the temporary and dryland areas - via hydroseeding using an appropriate indigenous seed mix as advised by a wetland ecologist.

6.2.9 CONSTRUCTION PHASE MONITORING MEASURES

- Compliance monitoring will be the responsibility of a suitably qualified/trained ECO (Environmental Control Officer) with any additional supporting EO's (Environmental Officers) having the required competency skills and experience to ensure that monitoring is undertaken effectively and appropriately.
- A photographic record of the state of the watercourse prior to the commencement of clearing/construction must be kept for reference and rehabilitation monitoring purposes.
- The ECO must undertake bi-monthly compliance monitoring audits. Freshwater ecosystem aspects that must be monitored related to monitoring freshwater ecosystem impacts include:
 - The condition of the demarcation fence.
 - Evidence of any no-go area incursions.
 - The condition of the temporary runoff, erosion and sediment control measures and evidence of any failures.
 - Evidence of sedimentary deposits / plumes and elevated rates of sedimentation (i.e. vegetation smothering / burial).
 - Evidence of elevated river / stream turbidity levels.
 - Evidence of gully or bed/bank erosion.
 - Visual assessment of stormwater quality and instream water quality.
 - The condition of waste bins and the presence of litter within the working area.



- Evidence of solid waste within the no-go areas.
- Evidence of hazardous materials spills and soil contamination.
- Presence of alien invasive and weedy vegetation within the working area.
- Rehabilitation and re-vegetation methods and success.
- Once the construction and rehabilitation has been completed, the ECO should conduct a close out site audit 1 month after the completion of rehabilitation.

6.3 OPERATIONAL PHASE

6.3.1 MAINTENANCE AND MANAGEMENT

- It is the applicant's responsibility to ensure the proper functioning of all infrastructure that is likely to require regular on-going maintenance.
- It is important that the location and extent of the wetlands and rivers in the vicinity of project activities be incorporated into all formal maintenance and repair plans for the project.
- The wetland and river areas occurring within the powerline servitude must not be too regularly burnt or cut.
- In terms of management, alien invasive plant control must be practiced on an on-going basis in line with the requirements of Section 2(2) and Section 3 (2) the National Environmental Management: Biodiversity Act (NEM:BA), which obligates the landowner/developer to control IAPs on their property.

6.3.2 MONITORING

It will be important that long-term monitoring of the potential freshwater ecosystem impacts be undertaken to proactively to identify any environmental issues and impacts that may arise as a result of the operational phase of the project. The following key aspects should be monitored:

- Erosion and/or sedimentation in the wetland downslope of the substation.
- Erosion and/or sedimentation in the wetland upstream and downstream of service road crossings and powerline crossings.
- Presence of alien invasive plants.
- Powerline bird mortalities at wetland crossings.

6.4 DECOMMISSIONING PHASE

6.4.1 WATERCOURSE WETLAND REHABILITATION

If applicable, a detailed watercourse and wetland rehabilitation plan must be prepared to inform the dismantling and decommissioning of structures within wetlands i.e. access / service roads, turbines and powerline pylons.

6.4.2 ECOLOGICAL MONITORING

It will be important that long-term monitoring of the potential freshwater ecosystem impacts be undertaken to proactively identify any environmental issues and impacts that may arise as a result of the decommissioning and post-closure project. The following key aspects should be monitored:



- A photographic record of the state of the watercourse prior to the commencement of decommissioning must be kept for reference and rehabilitation monitoring purposes.
- During decommissioning:
 - Erosion and/or sedimentation in the watercourses downslope of the substation.
 - Erosion and/or sedimentation in the wetland upstream and downstream of service road crossings and powerline crossings.
 - Presence of alien invasive plants.
 - Rehabilitation and re-vegetation methods and success.
 - Once the rehabilitation has been completed, the ECO should conduct a close out site audit 1 month after the completion of rehabilitation.
- After decommissioning:
 - Erosion and/or sedimentation in the wetland / river downslope of pylons.
 - Erosion and/or sedimentation in the wetland / river upstream and downstream of service road crossings and powerline crossings.
 - Presence of alien invasive plants.



7 CONCLUSIONS

In terms of Section 2 of the Aquatic Biodiversity Protocol (2020):

2.8. *The findings of the specialist assessment must be written up in an Aquatic Biodiversity Specialist Assessment Report that contains, as a minimum, the following information:*

2.7.14. *Proposed impact management actions and impact management outcomes for inclusion in the Environmental Management Programme (EMPr).*

2.7.17. *A substantiated statement, based on the findings of the specialist assessment, regarding the acceptability or not of the proposed development and if the proposed development should receive approval or not; and*

2.7.18. *Any conditions to which this statement is subjected.*

7.1 SUMMARY

Soyuz 4 (Pty) Ltd is proposing the development of a 480 MW commercial WEF, comprised of up to 75 turbines, internal cabling, substations, BESS, batching plants, auxiliary buildings and access roads.

Several freshwater assessment units, including washes, flats and low-order drainage lines, fall within the proposed 150 ha project area. According to the PES assessment, the condition of these range from “A: Natural” to “E: Seriously modified”. A number of the assessment units offer moderately-low to moderate importance ecosystem services, including sediment and nutrient trapping, biodiversity maintenance, food for livestock and cultivated foods. Coupled with their low to moderate sensitivities, this contributes to their low to moderate overall Ecological Importance and Sensitivity (EIS) scores.

None of the turbines fall within one or more assessment units. No turbines or pylons must be established within any watercourses and wetlands, or within their 30 m buffers. The substations, batching plant and auxiliary buildings must not be established within any wetlands or watercourses, or their 50 m buffers. Several of the proposed access roads cross the assessment units. All access and service roads should follow the existing road network as far as practically possible. If new watercourse crossings are required, the number of new watercourse and wetland crossings must be minimised as far as practically possible. Unnecessary watercourse crossings must be re-aligned and avoided.

7.2 WATER USE LICENCING

Several watercourses and wetlands fall within 100 m and 500 m of the proposed infrastructure, respectively. The project will therefore require a Water Use Authorisation (WUA) under Section 21(c) and 21(i) of the NWA. Under Section 21 of the NWA, the proposed development would require either a General Authorisation (GA) or full Water Use Licence (WULA) (depending on the level of risk) for any development occurring within 500 m of a watercourse or wetland, due to the triggering of the following water uses:

- 21(c) impeding or diverting the flow of water in a watercourse (relevant to the construction occurring in close proximity to drainage lines); and
- 21(i) altering the bed, banks, course or characteristics of a watercourse (relevant to the construction occurring in close proximity to drainage lines).

The level of risk associated with the water use activities will be assessed using the DWS Risk



Assessment Matrix. Activities carrying a LOW risk rating are eligible for a GA, whereas activities with a MODERATE or HIGH risk rating require a full WULA.

7.3 FATAL FLAWS

It is the opinion of the specialist that **NO FATAL FLAWS** have been identified with the proposed development at this stage. However, this will be verified during in the River and Wetland Impact Assessment Report.

7.4 ENVIRONMENTAL STATEMENT AND OPINION OF THE SPECIALIST

The proposed infrastructure should be designed to avoid sensitive areas. The above recommended mitigation measures should be considered in the current planning and design phase, as well as throughout the construction, operational and decommissioning phases. This will ensure that all impacts to freshwater ecosystems will be reduced to acceptable levels. **It is recommended that the project proceed to the EIA phase.**

SCOPING



8 REFERENCES

Dada, R., Kotze, D., Ellery, W. & Uys, M., 2007. *WET-RoadMap: A Guide to the Wetland Management Series (No. WRC Report No TT 321/07)*, Wetland Management Series, Pretoria, South Africa: Water Research Commission (WRC).

Department of Water Affairs and Forestry, 2005. *A level 1 and 2 Ecoregional Classification System for South Africa, Lesotho and Swaziland*, South Africa: DWAF.

Department of Water and Sanitation, 2014. *A Desktop Assessment of the Present Ecological State, Ecological Importance and Ecological Sensitivity per Sub Quaternary Reaches for Secondary Catchments in South Africa. Secondary: A2 Crocodile West. Compiled by RQIS-RDM..* [Online] Available at: <https://www.dwa.gov.za/iwqs/rhp/eco/peseismodel.aspx> [Accessed 18 December 2019].

Driver, A. S. K. et al., 2012. *National Biodiversity Assessment 2011: An assessment of South Africa's biodiversity and ecosystems. Synthesis Report*, Pretoria.: South African National Biodiversity Institute and Department of Environmental Affairs. <http://biodiversityadvisor.sanbi.org/wp-content/uploads/2016/07/NBA-2011-Synthesis-Report-low-resolution.pdf>.

DWAF, 2007. *Manual for the assessment of a Wetland Index of Habitat Integrity for South African floodplain and channelled valley bottom wetland types. Report no. N/0000/00/WEI/0407.*, Pretoria: Resource Quality Services, Department of Water Affairs and Forestry.

Kleynhans, C. J., 1996. A qualitative procedure for the assessment of the habitat integrity status of the Luvuvhu River (Limpopo System, South Africa). *Journal of Aquatic Ecosystem Health*, Volume 5, pp. 41-54.

Kleynhans, C. J., 1999. Appendix R3: Desktop Level Estimate of the Present Ecological Status for use in the National Water Balance Model. In: DWAF, ed. *Resource Directed Measures for Protection of Water Resources. Volume 3: River Ecosystems Version 1.0*. Pretoria: DWAF.

Kleynhans, C. J., 1999. Appendix R7: Assessment of Ecological Importance and Sensitivity. In: DWAF, ed. *Resource Directed Measures for Protection of Water Resources. Volume 3: River Ecosystems Version 1.0*. Pretoria: DWAF.

Kleynhans, C. J. & Louw, M. D., 2007. *Module A: EcoClassification and EcoStatus determination in River EcoClassification: Manual for EcoStatus Determination (version 2)*. WRC Report No. TT 329/08, Pretoria: DWAF & WRC.

Kotze, D. C., Macfarlane, D. M. & Edwards, R. J., 2020. *WET-EcoServices (Version 2): A technique for rapidly assessing ecosystem services supplied by wetlands and riparian areas. Final Report. WRC Project K5/2737.*, Pretoria, South Africa: Water Research Commission.

Macfarlane, D. & Bredin, I., 2017. *Buffer Zone Guidelines for Rivers, Wetlands and Estuaries. WRC Report No. TT 715-1-17*, South Africa: Water Research Commission (WRC).

Macfarlane, D. M., Ollis, D. J. & Kotze, D. C., 2020. *WET-Heath (Version 2): A Refined Suite of Tools for Assessing the Present Ecological State of Wetland Ecosystems. WRC Report No. TT 820/20*, Pretoria: Water Research Commission.

Meteoblue, 2022. *Meteoblue Climate Britstown*. [Online] Available at:



https://www.meteoblue.com/en/weather/historyclimate/climatemodelled/britstown_south-africa_1015612

[Accessed 29 April 2022].

Mucina, L. & Rutherford, M. C., 2018. *The Vegetation of South Africa, Lesotho and Swaziland*. Pretoria: South African National Biodiversity Institute (SANBI).

Mucina, L. & Rutherford, M. C., 2018. *The Vegetation of South Africa, Lesotho and Swaziland*. Pretoria: South African National Biodiversity Institute (SANBI).

Nel, J. L. & Driver, A., 2012. *National Biodiversity Assessment 2011: Technical Report. Volume 2: Freshwater Component. Council for Scientific & Industrial Research (CSIR) Report No. CSIR/NRE/ECO/IR/2012/0022/A.*, Stellenbosch: CSIR.

Ollis, D., Snaddon, K., Job, N. & Mbona, N., 2013. *Classification system for wetlands and other aquatic ecosystems in South Africa*, Pretoria: South African National Biodiversity Institute.

South African National Biodiversity Institute, 2006-2018. *The Vegetation Map of South Africa, Lesotho and Swaziland, Mucina, L., Rutherford, M.C. and Powrie, L.W. (Editors), Version 2018.*

[Online]

Available at: <http://bgis.sanbi.org/Projects/Detail/186>

[Accessed 18 December 2019].

South African National Biodiversity Institute, 2009. *Further Development of a Proposed National Wetland Classification System for South Africa. Primary Project Report*, South Africa: Freshwater Consulting Group (FCG) for SANBI.



9 APPENDIX A – CURRICULUM VITAE

AIDAN JOHN GOUWS
Curriculum Vitae



CONTACT DETAILS

Name of Company	CES – Environmental and Social Advisory Services
Designation	Centurion Branch
Profession	Senior Environmental Consultant
Years with firm	4 Years
E-mail	a.gouws@cesnet.co.za
Office number	+27 (0)10 045 1372
Nationality	South African
Professional Affiliations	<ul style="list-style-type: none"> • South African Council for Natural Scientific Professions (SACNASP) (<i>Cand.Sci.Nat</i> 121901) • International Association of Impact Assessment (IAIASa)
Key areas of expertise	<ul style="list-style-type: none"> • Environmental Authorisations • Geographical Information Systems (GIS) • Terrestrial Ecology • Wetland Ecology • Database Management

PROFILE

Mr Aidan Gouws

Aidan obtained his MSc in Environmental Science (*Cum laude*) from Rhodes University, having conducted research on the spatio-temporal dynamics of *Acacia dealbata* invasions and broader land-use and cover changes in the northern Eastern Cape, funded through a study bursary awarded by the Agricultural Research Council (ARC). Prior to this, he obtained his BSc Honours in Geographical and Environmental Sciences (*Cum laude*) from the University of Pretoria, studying plant ecology and EIA methodology amongst others. Since joining CES in 2018, he has been involved in several projects, including Basic Assessments (BA), Full Scoping and Environmental Impact Assessments (S&EIA), Environmental Amendment Applications, Environmental Audits and Resettlement Action Plan (RAP) Audits. He works from the Centurion office as a Senior Environmental Consultant. His interests include the general Environmental Impact Assessment (EIA) process, terrestrial and wetland ecology, and database management. Aidan is registered with the South African Council for Natural Scientific Professions (SACNASP) as a Candidate Natural Scientist (*Cand.Sci.Nat.* 121901) and with the International Association for Impact Assessments (IAIA).



AIDAN JOHN GOUWS
Curriculum Vitae



EMPLOYMENT EXPERIENCE	<p>Senior Environmental Consultant – Coastal and Environmental Services (Centurion) <i>August 2020 – Current</i></p> <ul style="list-style-type: none"> • Consulting, project management and conducting assessments in the broad field of Environmental Management, including Basic Assessments, full Scoping and Environmental Impact Assessments, Environmental Management Programmes and Environmental Auditing. • Ecological Impact Assessments • Wetland Impact Assessments • GIS Mapping • Database Management <p>Environmental Consultant – Coastal and Environmental Services (Centurion) <i>July 2018 – July 2020</i></p> <ul style="list-style-type: none"> • Consulting, project management and conducting assessments in the broad field of Environmental Management, including Basic Assessments, full Scoping and Environmental Impact Assessments, Environmental Management Programmes and Environmental Auditing. • Ecological Impact Assessments • GIS Mapping • Database Management <p>Volunteer – Khulisa Social Solutions (Johannesburg) <i>May 2018 – July 2018</i></p> <p>Departmental tutor - Department of Environmental Science, Rhodes University (Grahamstown) <i>January 2016 – December 2017</i></p> <p>Demonstrator - Department of Plant Science, University of Pretoria (Pretoria) <i>July 2015 – December 2015</i></p>
ACADEMIC QUALIFICATIONS	<ul style="list-style-type: none"> • 2014 - BSc Environmental Science (University of Pretoria) • 2015 - BSc (Hons) Geographical and Environmental Science (University of Pretoria) • 2018 - MSc Environmental Science (Rhodes University)
COURSES	<ul style="list-style-type: none"> • 2020 - Tools for Wetland Assessment (Rhodes University, in association with GroundTruth, The Water Research Commission and Verdant Environmental) <i>August 2020</i>
PUBLICATIONS	<ul style="list-style-type: none"> • Gouws, A. J., & Shackleton, C. M. (2019). A spatio-temporal, landscape perspective on <i>Acacia dealbata</i> invasions and broader land use and cover changes in the northern Eastern Cape, South Africa. <i>Environmental Monitoring and Assessment</i>, 191(2), 74. • Gouws, A. J., & Shackleton, C. M. (2019). Abundance and correlates of the <i>Acacia dealbata</i> invasion in the northern Eastern Cape, South Africa. <i>Forest Ecology and Management</i>, 432, 455-466.



AIDAN JOHN GOUWS
Curriculum Vitae



**PROFESSIONAL
EXPERIENCE**

BASIC ASSESSMENTS

SANRAL R573 Section 1 Phase 2A and 3A Road Upgrade from Baviaanspoort Road to PWV2 the Interchange, Pretoria, Gauteng Province, 2022–

Basic Assessment for the upgrade of the R573 Section 1 Road Upgrade from Baviaanspoort Road to PWV2 the Interchange in Pretoria, Gauteng Province. Assigned the role of project manager.

SANRAL Masekwaspoort N1 Road Upgrade BAR Authorisation, Musina, Limpopo Province, 2018–2019, 2022–

Basic Assessment for the upgrade of the N1 between Louis Trichardt and Musina. Assigned the role of project manager and co-author of the Basic Assessment Report.

Eskom Mesong 400kV Loop in Loop-out Powerline, Gauteng Province, 2021–2022

Basic Assessment for the development of the 400 kV LILO Powerline in the Modderfontein area, Gauteng Province. Assigned the role of Terrestrial Ecologist, Wetland Ecologist and co-author of the Basic Assessment Report.

Eskom 132 kV Ganspan Pering powerline in the Pampierstad area, in the Northern Cape and North West Provinces, 2021–2022

Basic Assessment for the development of the 132 kV Powerline in the Pampierstad area, in the Northern Cape and North West Provinces. Assigned the role of Wetland Ecologist and co-author of the Basic Assessment Report.

Sturdee Energy Solar PV Plants at PPC Cement Facilities, South Africa, 2020–

Two Basic Assessments for the proposed solar PV plants at the PPC Dwaalboom and PPC Slurry Facilities, located in the Limpopo and North West Provinces, respectively. Assigned the roles of co-project manager, Terrestrial Ecologist and Wetland Ecologist.

SANRAL R516 Section 1 Road Upgrade (R511-Toospruit and Toospruit-Bela Bela), Limpopo Province, 2021–

Two Basic Assessments for the upgrade of two sections of the R516-01 (namely from R511 to Toospruit and from Toospruit to Bela Bela), as well as a Basic Assessment for the associated mining of a quarry. Assigned the role of project manager.

Ramotshere Moiloa Local Municipality Residential Extensions, Zeerust, North West Province, 2019–2020

Two Basic Assessments for the proposed extension of two residential extensions in Zeerust, North West. Assigned the roles of project manager, PPP manager, Terrestrial Ecologist and lead author of the Basic Assessment Report.

SANRAL Koster R52 Road Upgrade, Koster, North West Province, 2018–2021

Basic Assessment for the road upgrade of the R52 route between Koster and the N4 Rustenburg. Assigned the roles of project manager, PPP manager, Terrestrial Ecologist, Wetland Ecologist and lead author of the Basic Assessment Report.



AIDAN JOHN GOUWS
Curriculum Vitae



Transnet Freight Rail Installation of Telecommunications Masts and Associated Infrastructure at Various Locations in South Africa, 2019–2020

Three Basic Assessments for the installation of telecommunications masts in Gauteng, Mpumalanga and KwaZulu-Natal. Assigned the roles of project manager, PPP manager and lead author of the Basic Assessment Report.

PRASA CRES Establishment of Township Leralla Extension 1, Tembisa, Gauteng Province, 2019–2020

Basic Assessment for the proposed township establishment at Leralla Station in Tembisa, Gauteng Province. Assigned the roles of project manager, PPP manager and lead author of the Draft Basic Assessment Report.

FULL SCOPING AND ENVIRONMENTAL IMPACT ASSESSMENTS

SANRAL Zandkraal-Winburg N1 Road Upgrade Quarry S&EIR Authorisation, Winburg, Free State Province, 2018–2022

Full Scoping and Environmental Impact Assessment for the mining of borrow pits and quarries associated with the upgrade of the N1 between Zandkraal and Winburg South. Assigned the roles of project manager, PPP manager and lead author of the Scoping Report and Environmental Impact Assessment Report.

SANRAL Masekwaspoort N1 Road Quarry S&EIR Authorisation, Musina, Limpopo Province, 2018–2019, 2022–

Full Scoping and Environmental Impact Assessment for the mining of borrow pits and quarries associated with the upgrade of the N1 between Louis Trichardt and Musina, Limpopo Province. Assigned the role of project manager and co-author of the Scoping Report.

ENVIRONMENTAL SCREENING

Eskom Lesokwana Substation and Associated Powerlines, Gauteng Province, 2021–2022

Detailed environmental screening process for the development of the Lesokwana substation and associated powerlines in the Gauteng Province. Assigned the roles of project manager, Terrestrial Ecologist, Wetland Ecologist and lead author of the detailed screening report.

ENVIRONMENTAL AMENDMENT APPLICATIONS

SANSA Space Operations Installation of Satellite Antennae on Farm Hartebeesthoek 502JQ, Gauteng Province, 2019–2021

Amendment of Environmental Authorisation for the installation of satellite antennae at the South African National Space Agency (SANSA) Space Operations facility. Assigned the roles of client liaison, Terrestrial Ecologist, Assistant Wetland Ecologist and lead author of the Amendment Report.



AIDAN JOHN GOUWS
Curriculum Vitae



WATER USE AUTHORISATION (WUA) APPLICATIONS

Door of Hope Village Estate for Abandoned and Orphaned Children on Farm Hartsenberfontein 332, De Deur, Gauteng, 2020–

Integrated Water Use Licence Application (WULA) under Section 21(a)(c)(e)(f)(g) of the National Water Act, 1998 (Act 36 of 1998) for the development of a village estate for abandoned and orphaned children. Assigned the role of WULA manager.

SANRAL Koster R52 Road Upgrade, Koster, North West Province, 2021–

Section 21(c)(i) General Authorisation Application for the road upgrade of the R52 route between Koster and the N4 Rustenburg. Assigned the roles of project manager, Wetland Ecologist and WUA manager.

Sturdee Energy Solar PV Plants at PPC Slurry Cement Facility, North West Province, 2021–2022

Section 21(c)(i) General Authorisation Application for the proposed solar PV plants at the PPC Slurry Facility, located near Mahikeng in the North West Province. Assigned the roles of co-project manager, WUA manager and Wetland Ecologist.

ENVIRONMENTAL AUDITING

SANRAL R510 Section 2 Thabazimbi-Bierspruit, Limpopo Province, 2021–

Environmental Auditing for the upgrade of the R510-02 road between Thabazimbi and Bierspruit. Assigned the roles of project manager and reviewer of audit reports.

SANRAL R33 Section 14 Vaalwater-Lephalale Road Upgrade ECO Audits, Limpopo Province, 2021–

Environmental Auditing for the upgrade of the R33-14 road and associated bridges and culverts between Vaalwater and Lephalale. Assigned the roles of project manager and lead ECO.

SANRAL Hendrina N11 Road Upgrade ECO Audits, Hendrina, Mpumalanga Province, 2018–2019

Environmental Auditing for the construction of the road and mining of borrow pits associated with the upgrade of the N11 route between Hendrina and Hendrina Power Station. Assigned the roles of ECO, author of ECO audit reports and author of the borrow pit closure report

South African National Biodiversity Institute (SANBI) Office Complex Development, Pretoria, Gauteng Province, 2018

Environmental Auditing for the construction of the Office Complex at the Pretoria National Botanical Gardens. Assigned the roles of interim ECO and co-author of ECO audit reports.



AIDAN JOHN GOUWS
Curriculum Vitae



RISK ASSESSMENTS

PRASA CRES Inhlanzane Risk Assessment, Jabulani (Soweto), Gauteng, 2019
Social and Environmental Risk Assessment of the Illegal Occupation of the Rail Reserve near Inhlanzane Station - Jabulani (Soweto), Gauteng. Assigned the roles of project manager and lead author of the Risk Assessment Report.

RESETTLEMENT ACTION PLAN (RAP) AUDITING

Millennium Challenge Account Malawi (MCA-M) RAP Audits, 2018–2019
Completion audits for six Resettlement Action Plans (RAPs) conducted for the Infrastructure Development Project in Malawi. These RAPs documented the physical and economic displacement impacts and compensation for assets of people affected by wayleave corridors along 400kV, 132kV, 66kV and 33kV OHLs, as well as for substations and permanent access roads. Assigned the roles of database support, auditor, training assistant and assistant author. Later assigned the role of database manager.

DATABASE MANAGEMENT

Eswatini Electricity Company (EEC) 132kV Powerline ESIA and RAP, 2020–
Environmental and Social Impact Assessment (ESIA) and Resettlement Action Plan (RAP) for the proposed 132kV powerline in the Shiselweni Region of Swaziland. Assigned the roles of data analyst and database co-manager.

SPECIALIST ASSESSMENTS

Terrestrial biodiversity and ecological impact assessments:

- SANRAL Masekwaspoort N1 Road BAR and Quarry S&EIAR Authorisation, Musina, Limpopo Province, 2022–
- Anglo American Borwa Vent Shaft Construction, Limpopo, 2021–2022
- Eskom Mesong 400kV Loop in Loop-out Powerline, Gauteng, 2021–2022
- Eskom Lesokwana Substation and Associated Powerlines, Gauteng Province, 2021
- Sturdee Energy Solar PV Plants at PPC Cement Facilities, South Africa, 2021
- SANRAL Koster R52 Road Upgrade, Koster, North West Province, 2020
- SANSA Space Operations Installation of Satellite Antennae on Farm Hartebeesthoek 502JQ, Gauteng Province, 2020
- Ramotshere Moiloa Local Municipality Residential Extensions, Zeerust, North West Province, 2019

River and wetland impact assessments:

- FG Gold Baomahun Gold Project Supplementary ESIA Addendum, Baomahun. Sierra Leone, 2022-
- Atlantic Energy Britstown Wind Energy Facility (WEF) Cluster, Northern Cape, 2022-
- Anglo American Borwa Vent Shaft Construction, Limpopo, 2021–2022
- Diamcor Diamond Mine Mining Expansion Project, Limpopo, 2021–2022



AIDAN JOHN GOUWS

Curriculum Vitae



- Bosch Projects Jan Kleynhans Water Treatment Works Subsoil Drain, Grahamstown, Eastern Cape, 2021–
- Eskom 132 kV Ganspan Pering powerline in the Pampierstad area, in the Northern Cape and North West Provinces, 2021
- Eskom Lesokwana Substation and Associated Powerlines, Gauteng Province, 2021
- De Beers Venetia Mine Stormwater Management Project, Limpopo, 2021
- Sturdee Energy Solar PV Plant at PPC Slurry, North West, 2021
- T4 Mining Project in the Dr Pixley Ka Isaka Seme Local Municipality, Mpumalanga, 2021
- Birmingham Mining Project in the Steve Tshwete Local Municipality, Mpumalanga, 2020-2021
- SANSA Space Operations Installation of Satellite Antennae on Farm Hartebeesthoek 502JQ, Gauteng, 2020
- SANRAL Koster R52 Road Upgrade, Koster, North West, 2020

CERTIFICATION

I, the undersigned, certify that to the best of my knowledge and belief, this CV correctly describes me, my qualifications, and my experience. I understand that any wilful misstatement described herein may lead to my disqualification or dismissal, if engaged.

Aidan John Gouws

Date: July 2022



Ryan Edwards | Wetland Ecologist & Environmental Scientist

M.Sc., B.Sc. (Hons), B.Sc. UKZN
SACNASP Reg. No.: 400089/13

96 Edmonds Road, Glenwood, 4001
Cell no.: +27 73 121 3392
Email: ryan@verdantenv.co.za

PROFILE

- I am a highly motivated wetland ecosystem specialist and environmental scientist with twelve (12) years experience in the natural scientific and environmental management consulting sector.
- My core field of focus, specialisation and passion is wetland and freshwater ecosystem ecology.
- I regularly conduct wetland and river ecosystem assessments and develop wetland rehabilitation and management plans and wetland offset plans for private, commercial and industrial clients as well as for provincial and national government departments and municipalities.
- My highest qualification is a Master of Science (MSc) in Environmental Science (Research Masters). My Masters dissertation was on wetland geomorphology and as such I have expertise in the methods of data collection and analysis in the discipline of fluvial geomorphology.
- I have developed a wide range of skills and knowledge over my career. I am competent in data collection and analysis methods related to wetland and river ecosystem assessments that include soil and vegetation sampling, description and analysis; ecosystem services assessments; biodiversity / ecological importance assessments; ecological health / condition assessments; and freshwater ecosystem impact assessment.
- I have notable experience in wetland rehabilitation and management (± 10 yrs), wetland and biodiversity offset planning (± 5 yrs), and vegetation / biodiversity assessments (± 8 yrs).
- I have some experience in the compilation of constructed wetland feasibility assessments.
- I have considerable project management experience (± 10 yrs) having successfully led, managed and completed a diverse range of specialist freshwater ecosystem and environmental management related projects.
- I am one of the leading wetland ecologists in the field of wetland offset planning in SA and have been involved in a number of high profile offset projects, two of which I have lead and managed.
- I have completed over 100 specialist wetland assessments.
- I am competent in the basic use of Geographical Information Systems (GIS) for the purpose of mapping wetlands, rivers (riparian zones) and vegetation communities as well as environmental impacts.

1



CV: Ryan Edwards

- As a senior scientist in my current post, my role involves the mentorship, management and oversight of junior scientists, a managerial role that I fulfilled over the last five years.
- I am currently accredited as a professional natural scientist by the South African Council for Natural Scientific Professions (SACNASP) under the field of practice – ‘environmental science’.
- My professional interests are wetland ecosystems, ecosystem restoration and rehabilitation, ecosystems services, sustainability, climate resilience, market internalisation of negative environmental externalities, and the mainstreaming of environmental management and sustainability into strategic development planning and governance.

SKILLS PROFILE

A. Technical Scientific Skills:

Proficient in the following ecological / biophysical specialist assessments and plans:

- Wetland and River / Riparian Ecosystem Delineation and Classification
- Wetland and River / Riparian Ecosystem Service/Functional Assessments
- Wetland and River / Riparian Ecosystem Health/Ecological State Assessments
- Wetland and River / Riparian Ecosystem Vegetation Assessments
- Wetland and River / Riparian Ecosystem Geomorphology Assessments
- Wetland and River / Riparian Ecosystem Rehabilitation Plans
- Wetland and River / Riparian Ecosystem Management and Conservation Plans
- Wetland and Biodiversity Offset Plans
- Freshwater ecosystem (wetland and river) impact assessments
- Strategic freshwater ecosystem / wetland management planning
- Terrestrial ecosystem impact assessments (typically in collaboration with botanists and zoologists)
- Alien Plant Eradication and Control Programmes
- Wetland training presentations and courses

Proficient in the following scientific sampling methods and analysis:

- Soil sampling for hydric (wetland / alluvial) soil identification
- Vegetation sampling (plots / quadrats) and wetland / riparian plant identification
- Wetland surface cross-sectional and longitudinal surveys using a dumpy level and a staff
- Wetland sedimentary fill sampling and interpretation

Proficient in the following specialist ecological assessment tools and techniques:

- WET-Health (Macfarlane et al., 2008) – co-author of the current revision of the tool (in preparation)
- WET-EcoServices (Kotze et al., 2007) – co-author of the current revision of the tool (in preparation)
- Wetland Ecological Importance and Sensitivity Assessment (DWAF, 1999)

2



CV: Ryan Edwards

- Riverine Index of Habitat Integrity Assessment (Kleyhans & Louw, 2008)
- Riverine Ecological Importance and Sensitivity Assessment (DWAF, 1999)

Have experience with the following river ecosystem assessment techniques:

- Riparian Vegetation Response Assessment Index (VEGRAI) (Kleyhans et al., 2007)
- SASS 5 (not an accredited practitioner but have undertaken the course)
- Mini-SASS

Proficient in the following environmental management activities:

- Leading, managing and compiling Environmental Impact Assessments (EIAs) and Basic Environmental Assessments (BAs)
- Leading, managing and compiling Water Use License Applications (WULAs)
- Environmental Prefeasibility Assessments
- Environmental Auditing/Compliance Monitoring

Proficient in the use of Geographical Information Systems (GIS) for mapping and basic analysis purposes.

B. Project Management and Managerial Skills:

Proficient in the following project management tasks:

- Leading, coordinating and managing specialist ecological assessments.
- Leading and managing the development of wetland rehabilitation and offset plans that often require multi-stakeholder engagement.
- Leading, facilitating and managing Environmental Impact Assessments and Water Use License Applications.

Proficient in the following managerial tasks:

- Managing and mentoring a small team of scientists.
- Consulting business strategic planning.



EDUCATION

1. MSc Environmental Science

University of KwaZulu-Natal, Durban | 2006 – 2009

Thesis / Dissertation Title: The Origin and Evolution of Dartmoor Vlei in the KwaZulu-Natal Midlands.

Supervisor: Prof. Fred Ellery

2. BSc (Hons) Geography and Environmental Management

University of KwaZulu-Natal, Durban | 2005 - 2006

3. BSc Geography and Environmental Management

University of KwaZulu-Natal, Durban | 2001 - 2004

4. Senior Certificate

Northwood Boys High School, Durban-North, Durban | 1996 - 2000

CAREER HISTORY

<p>Verdant Environmental (Pty) Ltd March 2020 – Present</p> <p><i>Owner and Director</i></p> <p><i>Principal Environmental Scientist and Wetland Ecologist</i></p>	<p><u>Duties and Responsibilities:</u></p> <ul style="list-style-type: none"> • Directing and managing a small environmental consulting business. • Data collection and analysis for specialist ecological assessments, plans and programmes. • Project management and compilation of specialist freshwater ecological assessments (wetlands and rivers). • Project management and compilation of specialist ecological plans and programmes including wetland and river rehabilitation plans, wetland and biodiversity offset plans, wetland and river management plans, ecological monitoring programmes, alien invasive plant control plans. • Project management and compilation of Basic Assessments (BAs), Environmental Impact Assessments (EIAs), Water Use License Applications (WULAs), Strategic Environmental Assessments (SEAs), Environmental Management Frameworks (EMFs) and Integrated Environmental Management Plans (IEMPs). • Undertaking ecological monitoring. • Undertaking environmental compliance monitoring.
<p>Eco-Pulse Consulting Services cc Aug 2014 – Feb 2020</p>	<p><u>Duties and Responsibilities:</u></p> <ul style="list-style-type: none"> • Data collection and analysis for specialist ecological assessments, plans and



CV: Ryan Edwards

<p>Senior Environmental Scientist and Wetland Ecologist</p>	<p>programmes.</p> <ul style="list-style-type: none"> • Project management and compilation of specialist freshwater and terrestrial ecological assessments and plans. • Project management and compilation of specialist ecological plans and programmes including wetland and river rehabilitation plans, wetland and biodiversity offset plans, wetland and river management plans, ecological monitoring programmes, alien invasive plant control plans. • Sign-off on specialist freshwater and terrestrial ecological assessments and plans, and WULA reports. • Project management and compilation of Water Use License Applications (WULAs). • Management and mentorship of junior ecological / scientist staff.
<p>GCS (Pty) Ltd Nov 2012 – August 2014</p> <p>Wetland Specialist and Environmental Scientist</p>	<p><u>Duties and Responsibilities:</u></p> <ul style="list-style-type: none"> • Data collection and analysis for specialist ecological assessments, plans and programmes. • Project management and compilation of specialist freshwater and terrestrial ecological assessments and plans. • Project management and compilation of specialist ecological plans and programmes including wetland and river rehabilitation plans, wetland and biodiversity offset plans, wetland and river management plans, ecological monitoring programmes, alien invasive plant control plans. • Project management and compilation of Basic Assessments (BAs), Environmental Impact Assessments (EIAs), Water Use License Applications (WULAs).
<p>School of Environmental Science, University of KwaZulu-Natal Sept – Nov 2012</p> <p>First Year Atmospheric Science Module Lecturer</p>	<p><u>Duties and Responsibilities:</u></p> <ul style="list-style-type: none"> • Lectured atmospheric science module as part of the first year environmental systems course (ENVS102). • Facilitated module practicals. • Marked atmospheric section of final course exam.
<p>SIVEST SA (Pty) Ltd March 2008 – Nov 2012</p> <p>Wetland Specialist and Environmental Scientist</p>	<p><u>Duties and Responsibilities:</u></p> <ul style="list-style-type: none"> • Project management of specialist wetland ecological assessments and Basic Assessments / Environmental Impact Assessments. • Data collection and analysis for specialist wetland ecological assessments and plans • Reporting for Basic Assessments (BAs) and Environmental Impact Assessments (EIAs).
<p>SIVEST SA (Pty) Ltd May 2007 – March 2008</p>	<p><u>Duties and Responsibilities:</u> Assisted in the review of backlogged EIA's and in the compilation of a number of draft Record of Decisions (ROD's) for large residential</p>



CV: Ryan Edwards

<p>Internship - DEAT Review Mentorship Program (Part Time)</p>	<p>developments in KwaZulu-Natal.</p>
<p>Private Wetland Consulting April 2007 – May 2007 Wetland Specialist</p>	<p><u>Duties and Responsibilities:</u> Undertook private wetland assessments for small development projects supervised by Professor Fred Ellery of the School of Environmental Sciences at the University of KwaZulu-Natal.</p>

SELECTED PROJECT EXPERIENCE

1. Wetland & River (Freshwater Ecosystem) Impact Assessments:

- Freshwater Habitat Impact Assessment for the Proposed Luhlanga Open Cast Pit Expansion at Somkheke Mine in the Hlabisa Local Municipality, Kwazulu-Natal (2018-2019) | Role: Lead author and project manager | Client: Black Rock Consulting
- Freshwater Habitat Impact Assessment for the Proposed Disposal of Mine Residue Deposits to the KwaQubuka and Luhlanga Open Cast Pits at Somkheke Mine in the Hlabisa Local Municipality, Kwazulu-Natal (2018-2019) | Role: Lead author and project manager | Client: Black Rock Consulting
- Wetland & River Impact Assessment for the Cato Ridge Intermodal Development in KwaZulu-Natal, South Africa (2018) | Role: Lead author and project manager | Client: SiVEST SA (Pty) Ltd
- Freshwater Habitat Impact Assessment for the proposed TradeZone2 Development in La Mercy, KwaZulu-Natal, South Africa (2017) | Role: Lead author and project manager | Client: Dube Tradeport Corporation
- Freshwater Habitat Impact Assessment for the proposed AgriZone2 Development in La Mercy, KwaZulu-Natal, South Africa (2017) | Role: Lead author and project manager | Client: Dube Tradeport Corporation
- Freshwater Habitat Impact Assessment Report for the proposed White iMfolozi Bridge and Link Road in the Ulundi Local Municipality, KwaZulu-Natal, South Africa (2017) | Role: Project manager, senior report review, co-author and report sign-off | Client: Royal HaskoningDHV
- Freshwater Habitat Impact Assessment and Conceptual Rehabilitation plan for the proposed Avoca South Business Estate in the eThekweni Municipality, KwaZulu-Natal, South Africa (2015) | Role: Lead author and project manager | Client: GCS (Pty) Ltd
- Wetland Impact Assessment Report & Conceptual Rehabilitation Plan for the commencement of unauthorised activities within the Balamhlanga wetland associated with bulrush eradication, Jozini, KwaZulu-Natal, South Africa (2015) | Role: Lead author and project manager | Client: Nzingwe Consultancy
- Wetland Impact Assessment Report for the Longridge Mine Closure in the eDumbe Local Municipality, KwaZulu-Natal (2013) | Role: Lead author and project manager | Client: Kangra Coal (Pty) Ltd



CV: Ryan Edwards

2. Wetland Rehabilitation Plans, Management Plans, Monitoring Plans & Offset Plans:

- Wetland and riparian zone rehabilitation plan for the Dube TradePort Automotive Supply Park Development in Illovo, Durban, KwaZulu-Natal, South Africa (2019) | Role: Lead author and project manager | Client: Dube Tradeport Corporation
- Wetland management and monitoring plan for high conservation value wetlands at World Hardwood Rockvale Plantation near Ixopo, KZN (2019) | Role: Project management, senior report review, co-author and report sign-off | Client: World Hardwood (Pty) Ltd
- River and Buffer Zone Revegetation Plan for the Kudumane Manganese Resources Mine in Hotazel, Northern Cape (2019) | Role: Project manager, senior report review, co-author and report sign-off | Client: Kudumane Manganese Resources (Pty) Ltd
- Baseline Wetland Habitat Monitoring Assessments for four priority wetlands in the eThekweni Municipality hosting the endangered *Hyperolius pickersgillii* (Pickersgill's Reed frog) (2015-2016 & 2018-2019) | Project manager, lead author and assessor | Endangered Wildlife Trust
- Wetland and riparian zone rehabilitation plan for the Dube TradePort TradeZone 2 Development Offset Site in La Mercy, KwaZulu-Natal, South Africa (2017) | Role: Lead author and project manager | Dube TradePort Corporation
- Piseang River floodplain wetland rehabilitation plan, offset strategy and funding plan for the Bridge City-KwaMashu Open Space Project, KwaZulu-Natal, South Africa (2015-2017) | Role: Project manager and lead author | Client: eThekweni Municipality Architects Department
- Wetland offset plan for the proposed Clairwood Racecourse Logistics Development in South Durban, KZN (2015-2017) | Role: Project manager and lead author | Client: Capital Property Fund
- Strategic Wetland Offset Plan for the eThekweni Municipality Northern Region, KwaZulu-Natal, South Africa (2016) | Role: Co-author | Client: Dube TradePort Corporation and Tongaat Hulett Developments
- Baseline (Tier 2) Monitoring Assessment for the Ivanhoe Wetland (T32B-05) in KwaZulu-Natal, South Africa (as part of the Monitoring and Evaluation Programme for Working for Wetlands) (2015) | Role: Lead author | Client: Working for Wetlands
- Interim Wetland Rehabilitation Plan for the commencement of unauthorised activities within the Balamhlanga wetland associated with bulrush eradication, Jozini, KwaZulu-Natal, South Africa (2015) | Role: Lead author and project manager | Client: Nzingwe Consultancy
- Foskor Rock Phosphate Storage Facility Wetland Offset Mitigation Study and Wetland Rehabilitation and Management Plan (2013) | Role: Lead author and project manager | Client: GIBB
- Cornubia Mixed Use Development Phase 1 Wetland Rehabilitation Plan in Verulam/Umhlanga, KZN (2011-2012) | Role: Co-author | Tongaat Hulett Developments

3. Constructed Wetland Feasibility Assessments:

- Constructed Wetland Feasibility Assessment for the proposed Kangra Longridge Mine Closure in KwaZulu-Natal (2014) | Role: Lead author and project manager | Client: Kangra Coal (Pty) Ltd



CV: Ryan Edwards

4. Development of Wetland Assessment Tools & Management Guidelines:

- Revision of the WET-EcoServices and Ecological Importance and Sensitivity (EIS) assessment tools for South African wetlands (2017-2019) | Role: Contributing author and developer | Client: Water Research Commission
- Development of wetland management guidelines for South African municipalities (2017-2018) | Role: Lead author, technical content development, sub-consultant coordination | Client: ICLEI: Africa

5. Terrestrial Ecological / Vegetation Assessments:

- Terrestrial ecosystem impact assessment for the Proposed Umlass Gates Light Industrial Development in Umlaas Road, KwaZulu-Natal (2018-2019) | Project manager, senior report review, co-author and report sign-off | Client: Super Digger Holdings (Pty) Ltd
- Vegetation Assessment for the Proposed Apron Stands and Bravo Taxiway at King Shaka International Airport (KSIA) (2018) | Role: Co-author and project manager | Client: BMK Consulting Engineers
- Terrestrial Habitat Impact Assessment Report for the proposed White iMfolozi Bridge and Link Road in the Ulundi Local Municipality, KwaZulu-Natal, South Africa (2017) | Role: Project manager, senior report review, co-author and report sign-off | Client: Royal HaskoningDHV

6. Alien Invasive Plant Eradication and Control Plans / Programmes:

- Alien Invasive Plant Eradication and Control Programme for the Kudumane Manganese Resources (KMR) Mine near Hotazel, Northern Cape (2019) | Role: Project manager, senior report review, co-author and report sign-off | Client: Kudumane Manganese Resources (Pty) Ltd
- Alien Plant Eradication and Control Programme Implementation Plan for the King Shaka International Airport (KSIA) (2014) | Role: Lead author and project manager | Client: Airports Company of South Africa (ACSA)

Selected Environmental Assessment Practitioner (EAP) Experience:

1. Basic Assessments and Environmental Impact Assessments:

- Environmental Impact Assessment for the Proposed Magdalena Colliery Discard Dump Extension (2013-2014) | Role: Project manager and lead author | Client: Forbes Coal (Pty) Ltd
- Environmental Impact Assessment for the Proposed Kingthorpe Equestrian Estate in Lynfield Park, KZN (2011-2012) | Role: Lead author and project assistant | Client: Stars Away Investments (Pty) Ltd
- Basic Assessment for the Proposed Lungisisa Indlela Village (LIV) Development in Hazelmere, KwaZulu-Natal (2011-2012) | Role: Project manager and co-author | Client: LIV
- Environmental Impact Assessment for the Proposed Madimeni Low Cost Housing Project in Molweni, KwaZulu-Natal (2009-2011) | Role: Lead author and project assistant | Client: eThekweni Municipality
- Environmental Impact Assessment for the Proposed Lower Langefontein 5 Low Cost Housing Project in Molweni, KwaZulu-Natal (2009-2011) | Role: Lead author and project assistant | Client: eThekweni Municipality

8



CV: Ryan Edwards

- Environmental Impact Assessment for the Proposed Umzinto Slums Clearance Low Income Housing Project, KwaZulu-Natal (2009-2011) | Role: Lead author and project assistant | Client: Umdoni Municipality
- Environmental Impact Assessment for the Proposed Motala Farm Affordable Housing Project in Tongaat, KZwaZulu-Natal (2009-2010) | Role: Lead author and project assistant | Client: Shield Homes

2. Water Use License Applications:

- R61 Road Upgrade WULA (2018-2019) | Role: Project manager, senior review and report sign-off | Client: SANRAL

3. Desktop Environmental Feasibility Investigations:

- Desktop Environmental Feasibility Assessment for the eThekweni Wards 99 & 100 Rural Housing Project, KwaZulu-Natal (2011) | Role: Lead author and assessor | Client: MGM Holdings (Pty) Ltd
- Desktop Environmental Feasibility Assessment for the Umzumbe Wards 8 & 9 Rural Housing Project, KwaZulu-Natal (2011) | Role: Lead author and assessor | Client: MGM Holdings (Pty) Ltd
- Desktop Environmental Feasibility Assessment for the KwaYanguye Rural Housing Project, KwaZulu-Natal (2011) | Role: Lead author and assessor | Client: Ilima Rural Housing

4. Environmental Compliance Monitoring / Auditing:

- Zimbali Lakes Estate Golf Course in Ballito, KwaZulu-Natal (2011-2012) | Role: Environmental Control Officer | Client: IFA Hotels & Resorts
- Rocky Park Integrated Housing Project in Stanger, KwaZulu-Natal (2011) | Role: Environmental Control Officer | Client: KwaDukuza Municipality
- Philani Valley Redevelopment Phases 17-25 in Umlazi, KwaZulu-Natal (2008-2009) | Role: Environmental Control Officer | Client: eThekweni Municipality

PROFESSIONAL MEMBERSHIPS

- Professional Natural Scientist (Reg. No. 400089/13) under the South African Council for Natural Scientific Professions (SACNASP)
- South African Wetland Society (SAWS)

PUBLICATIONS

- Edwards, R. J., Ellery, W. N. and Dunlevey, J. 2014. The role of the insitu weathering of dolerite in the formation of a peatland: the origin and evolution of Dartmoor Vlei in the KwaZulu-Natal Midlands, South Africa. *Catena* 143: 232-243.

9



CV: Ryan Edwards

- Lead author for: ICLEI Africa¹. 2018. Wetland Management Guidelines: Building Capacity and Supporting Effective Management of Wetlands within South African Municipalities.

CONFERENCE AND SYMPOSIA PRESENTATIONS

- Implementing a wetland offset: application of the Draft Wetland Offset Guidelines and lessons learnt: The case of the Clairwood Logistics Park Development – National Wetlands Indaba 2017 (Port Edward)
- Understanding the Origin and Evolution of Dartmoor Vlei in KwaZulu-Natal Midlands – National Wetlands Indaba 2006 (Johannesburg)
- Social and environmental justice in environmental decision making: The case of Wolraad Park in Wentworth, KwaZulu-Natal, South Africa – National IAIA Conference 2005 (Free State)

AWARDS

- International Association for Impact Assessment South Africa (IAIASA) 'Young Person' Award for: Best Paper and Presentation at the 2005 IAIAAsa Conference.

INTERESTS

Personal fields of interest:

- Wetland ecology and conservation
- Wetland origin and evolution (geomorphology)
- Restoration ecology
- Botany
- Environmental / ecological sustainability and sustainable development
- Ecosystem services and their value
- Climate resilience
- Ecological economics
- Addressing market failures related to the environment (e.g. internalisation of negative environmental externalities)
- Social and environmental justice

¹ (ICLEI) Local Governments for Sustainability – Africa Secretariat



CV: Ryan Edwards

REFERENCES

Prof. Fred Ellery
Company/Institution:
Relationship:
Tel:
Email:

Head of Geography Department
Rhodes University
Master of Science (MSc) Supervisor (2006 – 2009)
046 603 7453
f.ellery@ru.ac.za

Greg Mullins
Company/Institution:
Relationship:
Tel:
Email:

Senior Environmental Scientist
eThekweni Municipality Environmental Planning Department
Colleague (2008 – 2012)
031 322 4560
greg.mullins@durban.gov.za

Adam Teixeira-Leite
Company/Institution:
Relationship:
Tel:
Email:

Principal Wetland Ecologist & Environmental Scientist
Eco-Pulse Environmental Consulting Services
Colleague (2014 – Present)
082 310 6769
ateixeira@eco-pulse.co.za