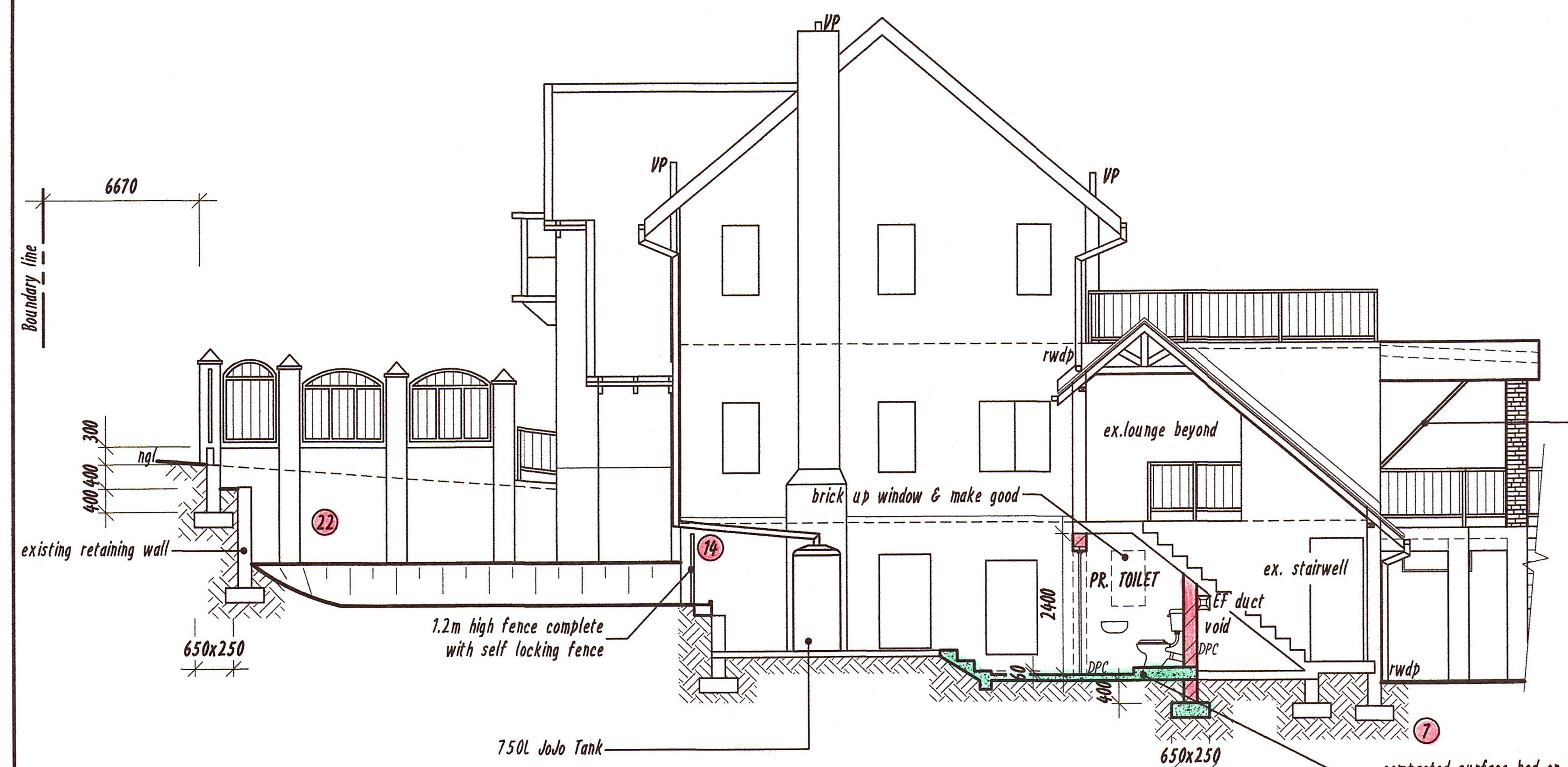

SECTION "B-B"
SCALE 1=100

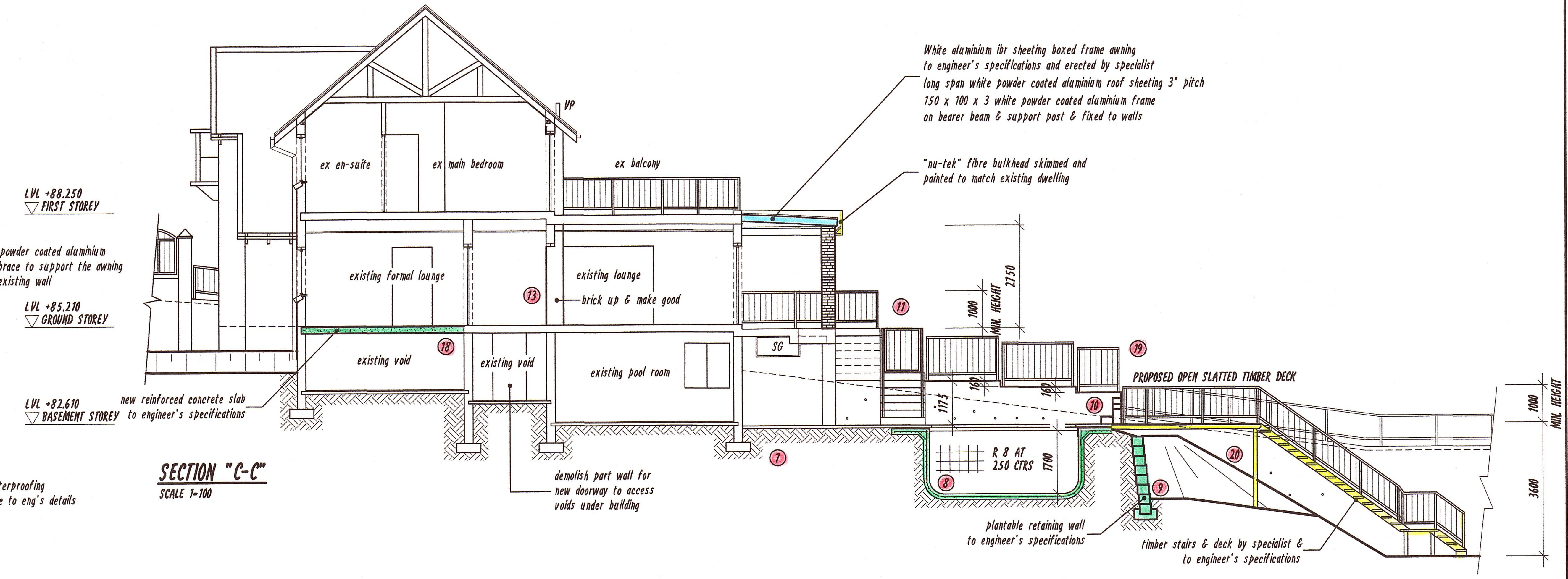

SECTION "C-C"
SCALE 1=100

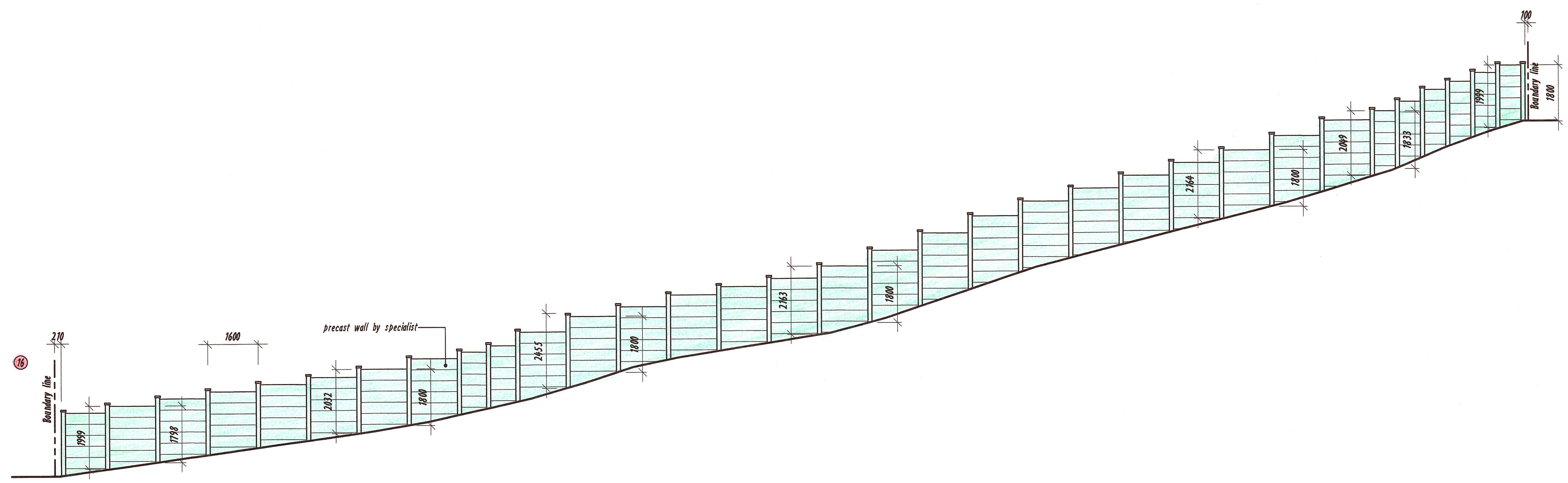

SOUTH ELEVATION - PROPOSED PRECAST BOUNDARY "1" WALL ON SOUTH BOUNDARY
SCALE 1=100

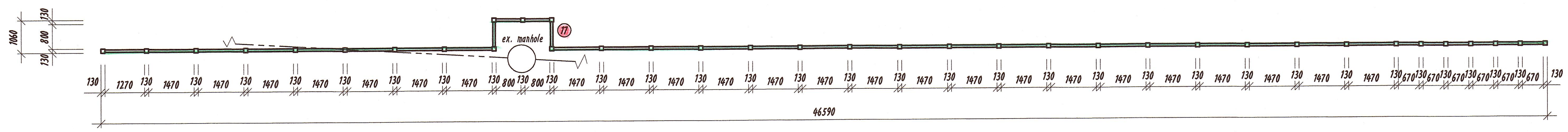

PLAN - PROPOSED PRECAST BOUNDARY WALL "1" ON SOUTH BOUNDARY
SCALE 1=100

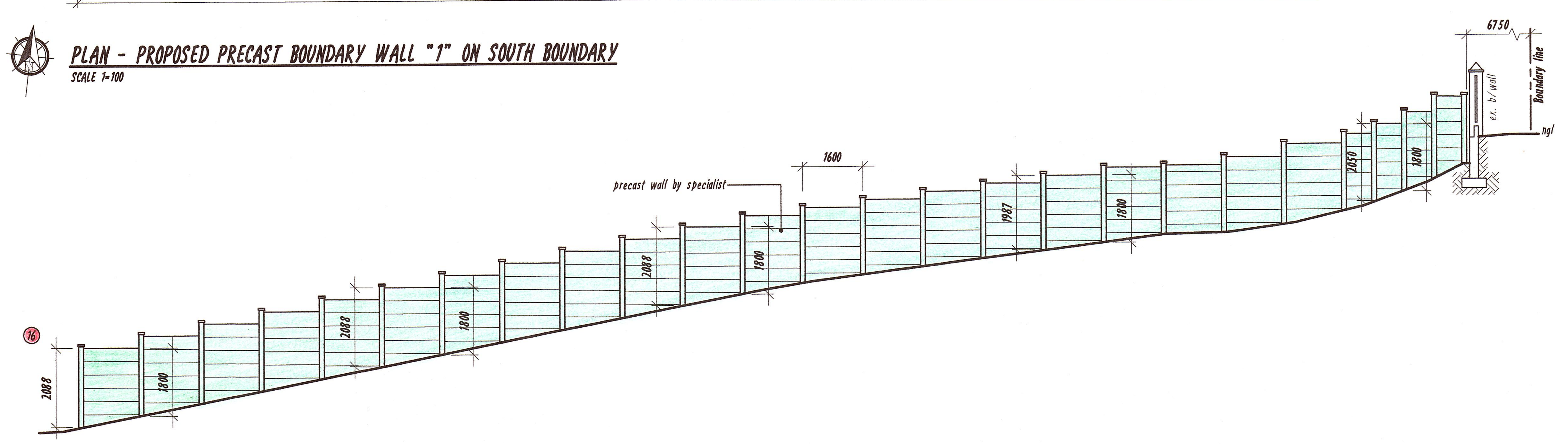

EAST ELEVATION - PROPOSED PRECAST BOUNDARY WALL "2" ON WEST BOUNDARY
SCALE 1=100

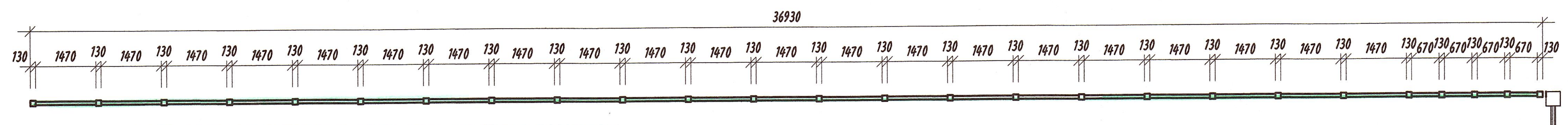

PLAN - PROPOSED PRECAST BOUNDARY WALL "2" ON WEST BOUNDARY
SCALE 1=100

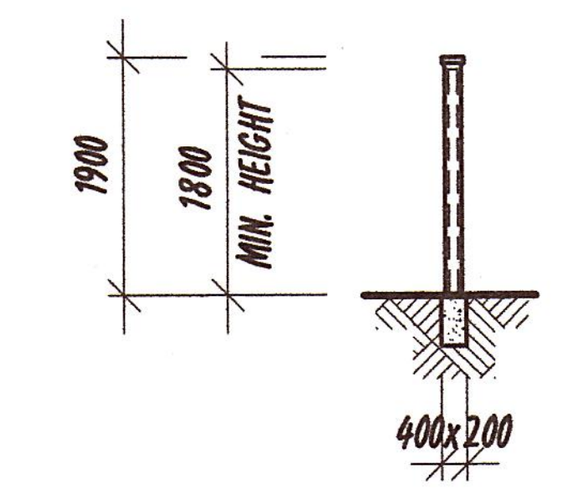

TYPICAL PRECAST DETAIL
SCALE 1:100

1 OFF MARKED AS 'W1' = 0,495m²
TIMBER FULL PANE WINDOW
OPAQUE SINGLE TOUGHENED SAFETY GLASS
LOCATION: GARDENER'S TOILET

2 OFF MARKED AS 'W2' = 0,649m²
TIMBER FULL PANE WINDOW
CLEAR SINGLE TOUGHENED SAFETY GLASS
LOCATION: BASEMENT VERANDAH

23 WINDOW GLAZING SCHEDULE
SCALE 1=100

NEIGHBOURS CONSENT

ADDRESS	NAME	TEL: No	SIGNATURE
9 Anthony Road	LES JANSEN	0832224869	[signature]
12 Anthony Road	E. Landsberg	0797855490	[signature]
14 Anthony Road	C ROBERT RC ROBERT	0823223417 0823223568	[signature]
16 Anthony Road	J. NAICKER	0836274438	[signature]
17 Anthony Road	M. Durant	0827462813	[signature]
16A Underwood Road	A. MATTHOON	0825793901	[signature]
18 Underwood Road	A. MATTHOON	0878231726	[signature]
20 Underwood Road	N. Morrison	0741646600	[signature]
251 High Ridge Road	V. COOKE	0722617899	[signature]

HYPEREASE SYSTEMS cc CK 94/13816/23 T/A
Ian Whitaker
Draughting Designs
COMPUTER AIDED DRAWINGS
REG. No. D0783
PROFESSIONAL ARCHITECTURAL DRAUGHTS PERSON CELL No. 083 303 8863
8 UP THE HILL, SUNNINGDALE, 4051 TEL: 031 5620310 FAX: 0866 499530

Owner:
J.K.B. BOSSERT & G. BOSSERT

Property Details:
11 ANTHONY ROAD
ATHLONE
REM OF ERF 78
DURBAN NORTH

Proposal:
DEVIATIONS TO APPROVED PLANS No. 159 06 13 & PROPOSED ALTERATIONS AND ADDITIONS TO EXISTING DWELLING

OCCUPANCY: H4 CLIMATE ZONE: 5

DRAWING TITLE
SUBMISSION – PLANS, ELEVATIONS & SECTIONS

PROJECT NO: WD19/29
DRAWING NO: WD19/29/d03
REV. NO: C

SCALE : 1:100
DATE : 28-10-2019

AUTHOR'S SIGNATURE : [signature]

OWNER'S SIGNATURE : [signature]