





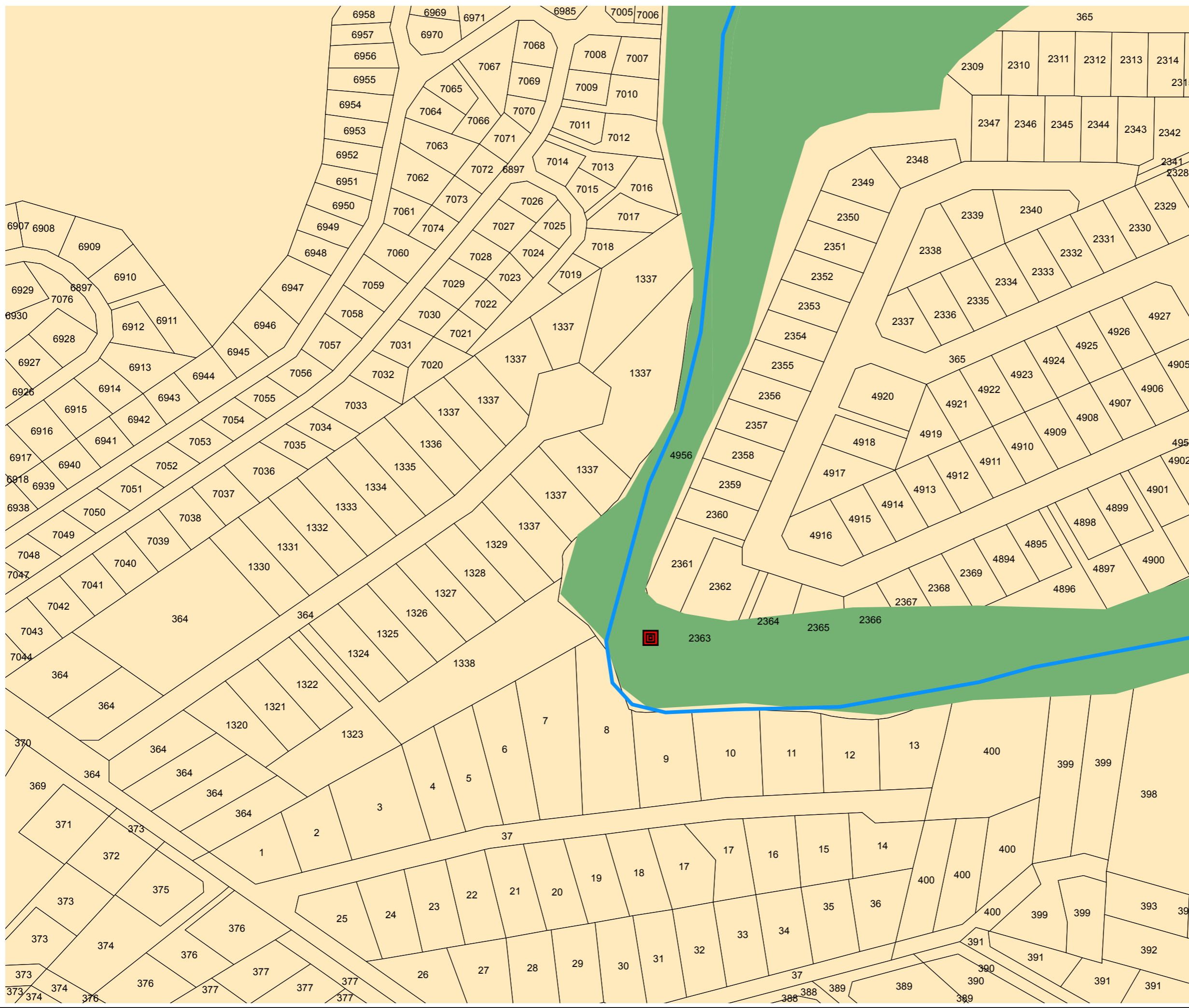
Burbreeze Pedestrian Bridge

ETHEKWINI MUNICIPALITY

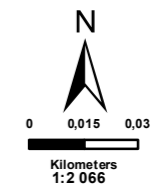
CADASTRAL MAP

Legend

-  Location of Bridge
-  Rivers
-  DMOSS
-  Cadastral/Property boundaries with erven numbers



SOURCE
Ethekwini Municipality
DMOSS



ENVIRONMENTAL DIVISION
4 PENCARROW CRESCENT
LA LUCIA RIDGE OFFICE ESTATE
UMHLANGA ROCKS
4320
Phone: +27 31 581 1500
Fax: +27 31 566 2371
e-mail: info@sivest.co.za

Project No	Map Ref No	Prepared By	Date
12622	PROJ/T2/12622	ME	23/10/2015

"COPYRIGHT IS VESTED IN SIVEST IN TERMS OF THE COPYRIGHT ACT (ACT 98 OF 1978) AND NO USE OR REPRODUCTION OR DUPLICATION THEREOF MAY OCCUR WITHOUT THE WRITTEN CONSENT OF THE AUTHOR"

THIS MAP HAS BEEN PREPARED UNDER THE CONTROLS ESTABLISHED BY THE SIVEST QUALITY MANAGEMENT SYSTEM AND MEETS THE REQUIREMENTS OF THE SETA QUALITY GRADING SYSTEM THAT IS ISO COMPLIANT