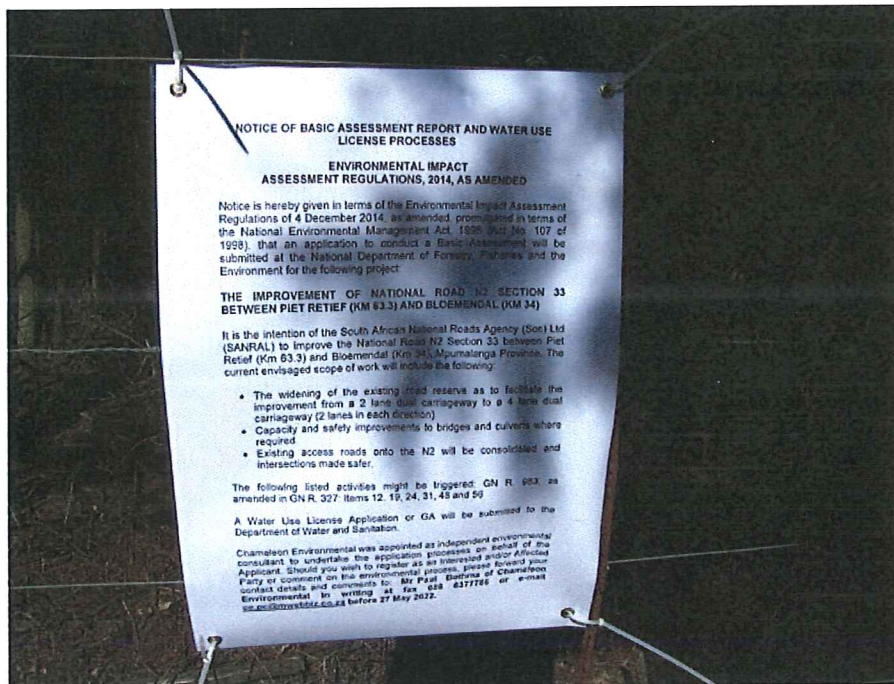


PHOTOGRAPHS

Pictures of the site and associated site notices.




Picture 1: Site notice at the beginning of the project (Km 34)



Picture 2: Close up of site notice at beginning of the project.



Picture 3: N2 at beginning of the project. Site notice visible to the right of the picture.



Picture 4: N2 at Km 39 showing road reserve towards Mpumalanga/KZN Province border.



Picture 5: N2 at Km 39 towards Piet Retief.



Picture 6: Image of the Mahamba intersection. Unidentified graves were found near the intersection.



Picture 7: Image of the unidentified graves.



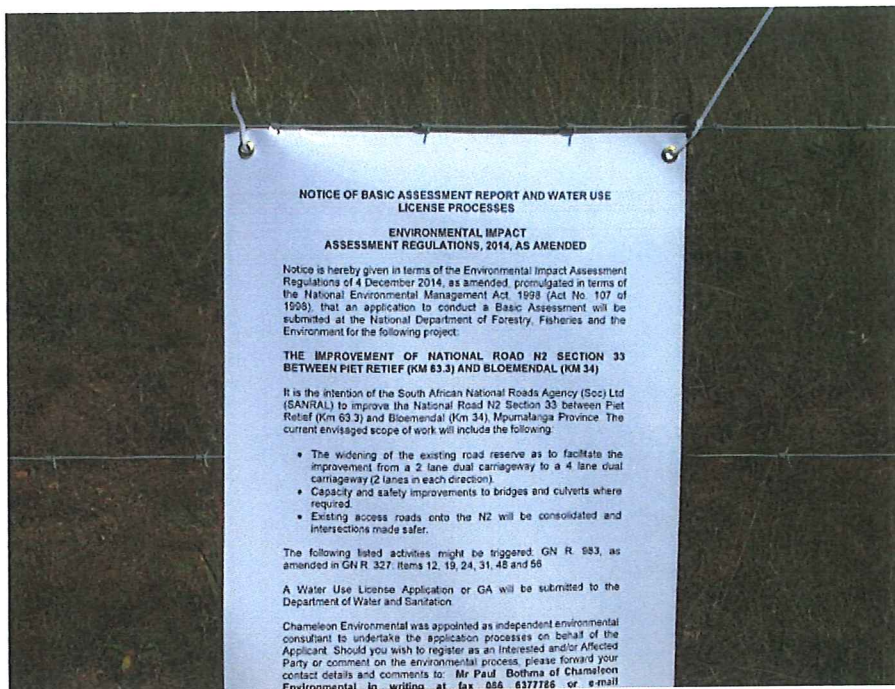
Picture 8: Close up view of one of the unidentified graves.



Picture 9: N2 at Km 44 towards Mpumalanga/KZN border.



Picture 10: N2 at Km 44 towards Piet Retief.



Picture 11: Site notice near the centre of the project.



Picture 12: Site notice at the centre of the project Km 49.



Picture 13: N2 at Km 49 towards Mpumalanga/KZX border. Drainage line crossing visible.



Picture 14: N2 at Km 49 towards Piet Retief.




Picture 15: N2 at Km 54 towards Mpumalanga/KZN border.



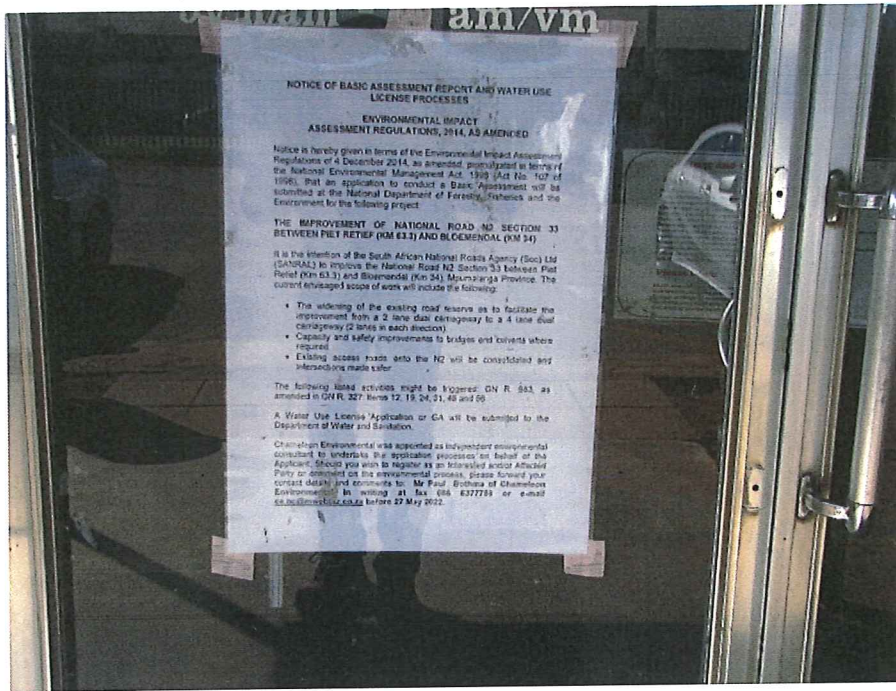
Picture 16: N2 at Km 49 towards Piet Retief.




Picture 17: N2 near Km 59 in the town of Piet Retief towards Mpumalanga/KZN border.



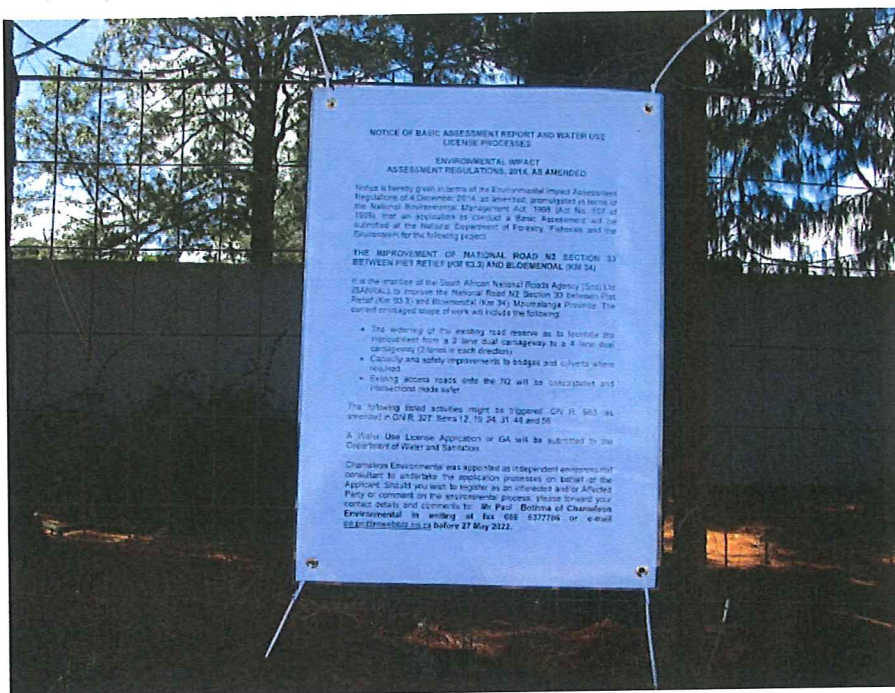
Picture 18: N2 near Km 59 towards Ermelo.



Picture 19: Close up of site notice at the Mkhondo (Piet Retief) public library.



Picture 20: Site notice at the Mkhondo public library.



Picture 21: Close up of site notice at the end of the project – Km 63.3.



Picture 22: N2 towards Piet Retief at the end of the project (Km 63.3)



Picture 23: N2 towards Ermelo at the end of the project.



Picture 24: Road Km markers at the end of the project. Site notice was erected on the fence on the opposite side of the N2 as per the preceding picture.