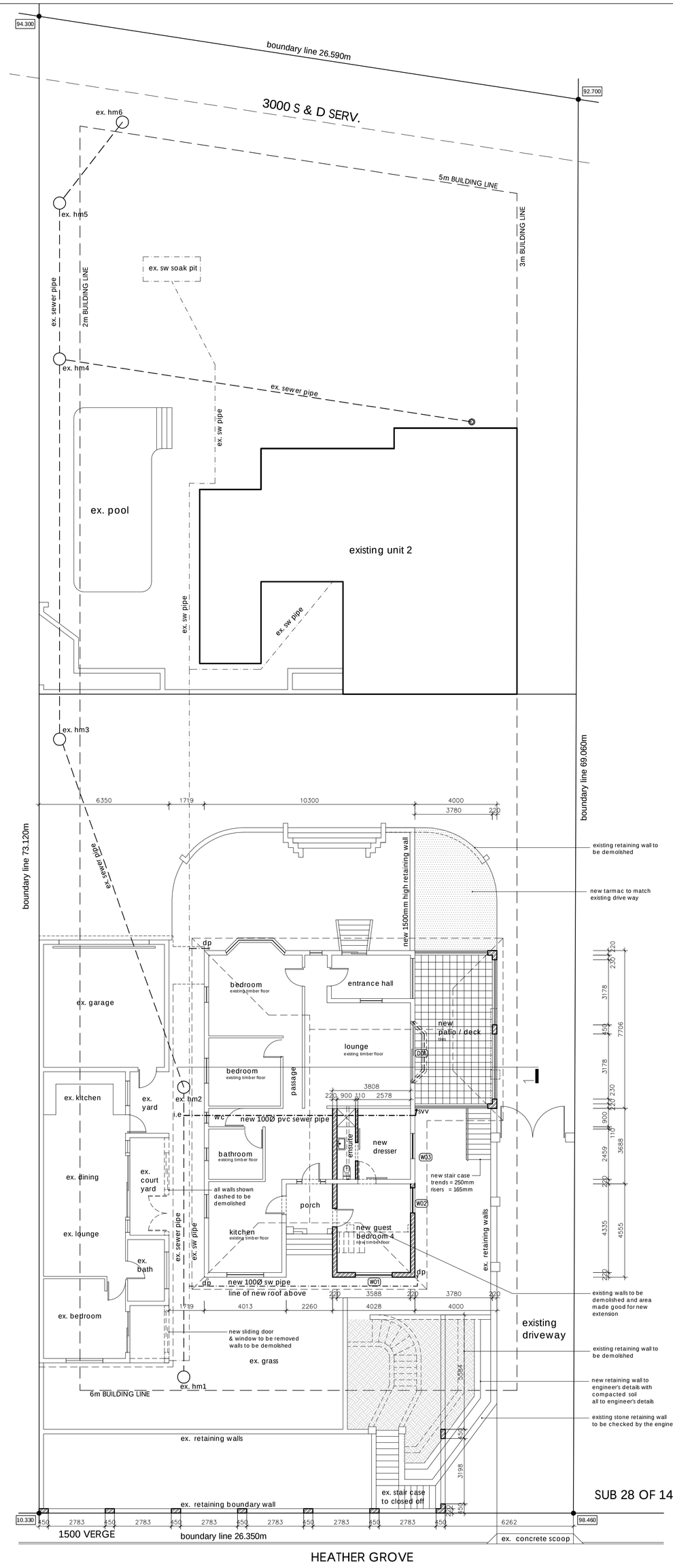

site plan / ground floor
scale 1 : 100

south elevation
scale 1 : 100

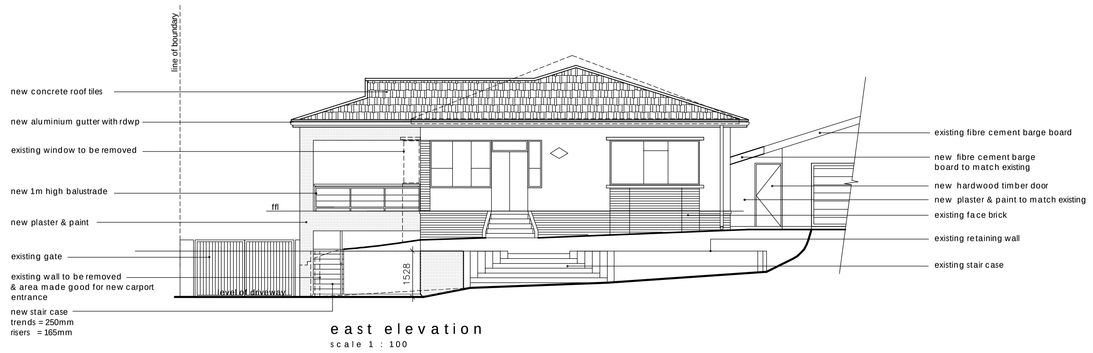

east elevation
scale 1 : 100

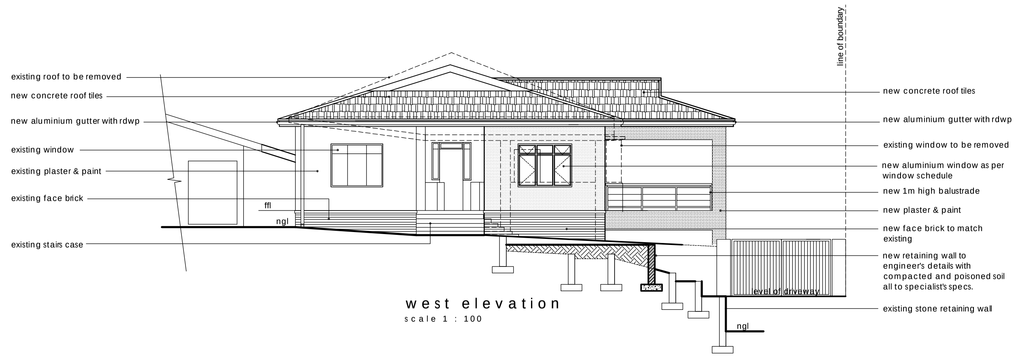

west elevation
scale 1 : 100

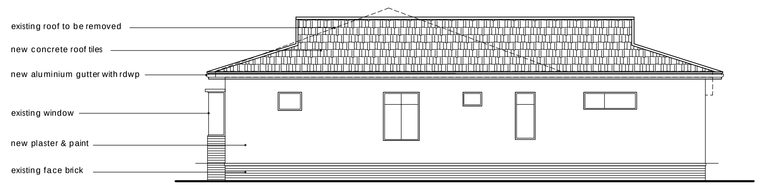

north elevation
scale 1 : 100

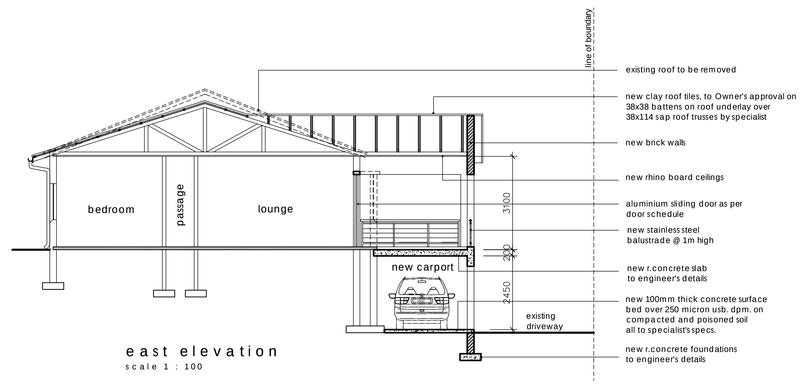

east elevation
scale 1 : 100

area schedule

	EXIST.	FAR	COV
SITE AREA	1872 m2		
EXISTING UNIT 1 EXIST. FAR PROPOSED FAR EXIST. COV PROPOSED COV	 151 m2 151 m2	18.3m2	48.3m2
EXIST. OUT BUILDING EXISTING FAR EXISTING COV	 100m2 130m2		
EXISTING UNIT 2 EXISTING FAR EXISTING COV	 167m2 167m2		
TOTAL EXIST. FAR **TOTAL EXIST. COV** TOTAL PROP. FAR TOTAL PROP. COV	**418m2** **448m2**	18.3 m2	48.3 m2
TOTAL FAR TOTAL COV	436.3 m2 496.3 m2		

GLAZING SCHEDULE - PART N

WINDOW No.	TYPE OF GLASS	MAX. PANE AREA (m2)	GLASS THICKNESS	OVERALL WINDOW SIZE	No. OFF
W01	MONOLITHIC ANNEALED GLASS	0.55m2	3mm	1800 X 1500mm	1
W02	MONOLITHIC ANNEALED GLASS	0.7m2	3mm	3200 X 1500mm	2
W03	PATTERNED ANNEALED AND WIRED GLASS	0.72m2	4mm	600 X 1500mm	1
D01	TOUGHENED SAFETY GLASS	0.7m2	6mm	3000 X 2100mm	1

neighbour 1	neighbour 2	neighbour 3	neighbour 4
Owners Name:.....	Owners Name:.....	Owners Name:.....	Owners Name:.....
Address:.....	Address:.....	Address:.....	Address:.....
Tel:.....	Tel:.....	Tel:.....	Tel:.....
Sign:.....	Sign:.....	Sign:.....	Sign:.....

unit 5 thamesdale, 115 rockdale road, westville, cell: 083 697 9054

wm architects
wayne malgas
PSAT reg no. 2036

owner's signature

auther's signature

drawing description
submission drawing

- all work to be done in accordance with the sans 10400
- figured dimensions to be taken in preference to scaled dimensions
- report any discrepancies direct to the architect before commencing work
- this drawing is copyright and remains with the architect

project: proposed additions & alterations to existing dwelling

location: sub 13 of lot 76 of duikerfontein no 785 pn 26 heather grove, greenwood park

client: Mr & Mrs Harrington

cad file 2013/ 1312 House Harrington	date june 2013 — scale 1: 100
author esley harry	checked wayne malgas
drawing number 1312_001	revision A