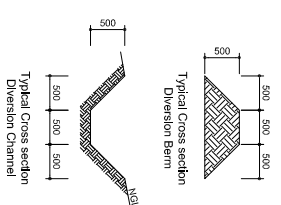


LEGEND

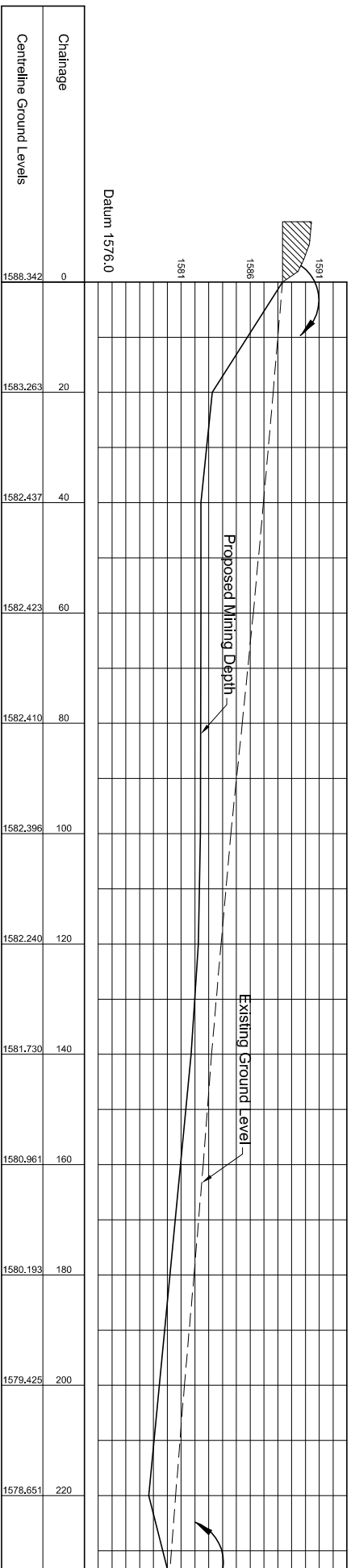
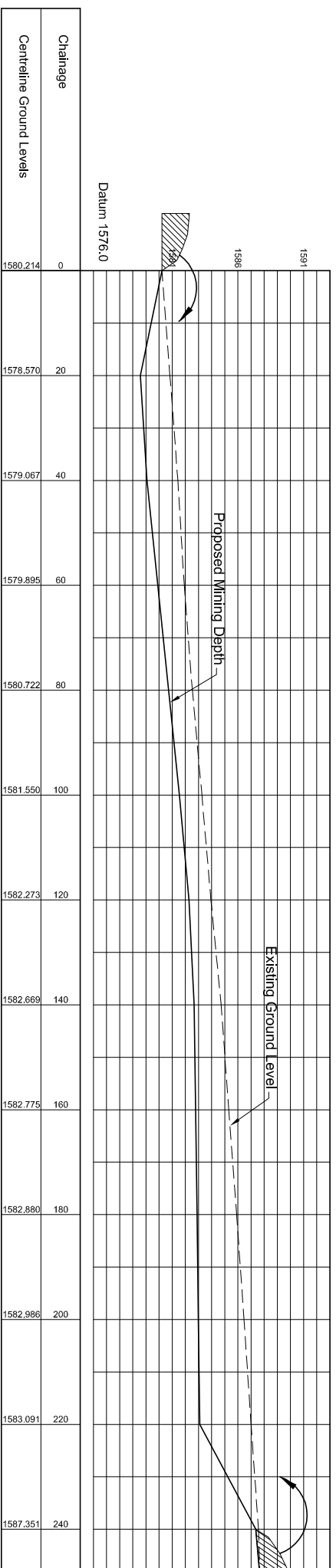
QUANTITY - 100 000m³
 EXTENT TO BE MINED - 120 608 49m³
 MATERIAL - Weathered Dolomite
 USE - C4/G5 Subbase for Stabilization
 - G7 Selected
 - F11

NOTES

1. Borrow Pit to be self-draining.
2. Drawing not to be scaled.
3. Topsoil and overburden material to be used for rehabilitation of Borrow Pit.
4. All temporary batters to be maximum 1:1.5 and all finished/rehabilitated batters to be maximum 1:3 (1:3 indicated on drawing).
5. A fence and gate are to secure the area to be worked. See detail drawing for fencing.



BENCH MARKS - WGS 84		
Code	Y	X Elevation
NR149A/2011	27409.45	3484087.69 1580.615
EXTENT OF AREA TO BE EXCAVATED = 52991m ² PERIMETER = 921.613m		
A	27431.00	3484144.91
B	27282.01	3484271.62
C	27384.89	3484469.16
D	27564.01	3484346.75
FENCE AREA = 125 518m ² PERIMETER = 1491.445m		
F1	27590.15	3484371.02
F2	27367.57	3484509.01
F3	27113.03	3484093.92
F4	27324.93	3483957.62



SECTION B-B

Existing Topsoil & overburden stockpiles to be used to rehabilitate Borrow Pit

<p>CONSULTANT'S LOGO</p> <p>WorleyParsons resources & engineering Promoting ACT ENGINEERS</p> <p>Head Office: 48 Trenchard Avenue, Pretoria, South Africa Tel: (011) 291-0511 Fax: (011) 291-0511 www.worlparsons.com</p>		<p>DESIGNER</p> <p>Name: G. VAN DER MERWE Prof. Reg. No.: 2003000000</p>		<p>CONSULTANT'S ADDRESS</p> <p>Name: W. J. J. J. J. Prof. Reg. No.: 2003000000</p>		<p>HEAD OFFICE</p> <p>48 Trenchard Avenue Val de Grace Pretoria P.O. Box 145 Pretoria 0001 South Africa Tel: (011) 844 8000</p>		<p>THE SOUTH AFRICAN NATIONAL PAAS AGENCY SOC</p>		<p>SOUTHERN REGION</p> <p>NRA, Houtbos Southern Life Gardens 70 2nd Avenue Port Elizabeth 6045 P.O. Box 27230 Greenfield Tel: (041) 398 3200</p>		<p>ACCREDITATION</p> <p>THE ACCREDITATION BOARD FOR PROFESSIONAL ENGINEERS AND ARCHITECTS IN SOUTH AFRICA (SABETA) HAS GRANTED THE SOUTH AFRICAN NATIONAL PAAS AGENCY SOC THE STATUS OF A REGISTERED PROFESSIONAL ENGINEERING CONSULTANT.</p>		<p>PROJECT DESCRIPTION</p> <p>CONTRACT NO. NRA N.006-046-2009/JF : REHABILITATION OF N6 SECTION 4 FROM km 52.0 TO km 66.2</p> <p>DRAWING NAME BORROW PIT 1 - EMP</p>		<p>PROJECT NUMBER</p> <p>N.006-046-2009/JF</p>		<p>DRAWING LOCATION DATA</p> <p>ROUTE SECTION N6 SECTION 4</p>		<p>START END</p> <p>R01 R01 52.0 66.2</p>		<p>ROADWORKS - MATERIAL SOURCES</p> <p>BRIDGE STRUCTURE NO. ROADWORKS - MATERIAL SOURCES</p>		<p>CONSULTANT DRAWING NO. F4 200602007F01</p>		<p>VER</p>	
<p>DATE 2012</p>		<p>REVISION</p>		<p>DATE 2012</p>		<p>REVISION</p>		<p>DATE 2012</p>		<p>REVISION</p>		<p>DATE 2012</p>		<p>REVISION</p>		<p>DATE 2012</p>		<p>REVISION</p>		<p>DATE 2012</p>		<p>REVISION</p>					

<p>SCALE: 1: NOT TO SCALE</p>		<p>SHEET 1 OF 1</p>	
-------------------------------	--	---------------------	--