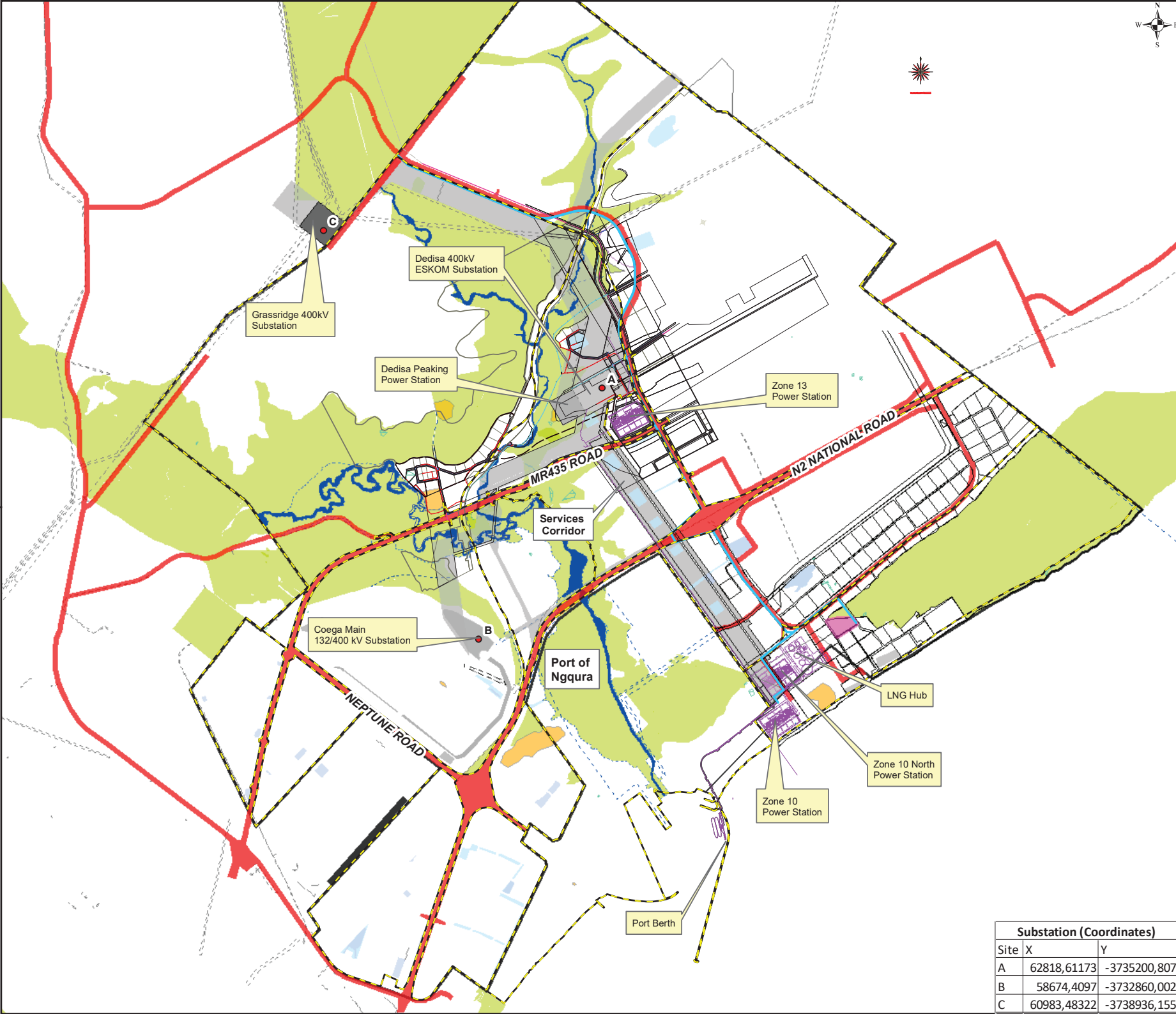


Legend

- Substation Centroid
- Zone Boundaries
- Potable Water
- Port of Ngqura Boundary
- Desal
- Species of Special Concern
- Road Reserves
- Riparian Zone
- Stormwater Structures
- OSMP- No Go Areas
- Services Corridor



drawn by M Gcukumana checked by CDCGIS02/GIS/COEGA/201119_Gas-EIA.mxd date 2020/11/20 reference

scale 1:50 742
0 320 640 1280 1920 2560 Meters

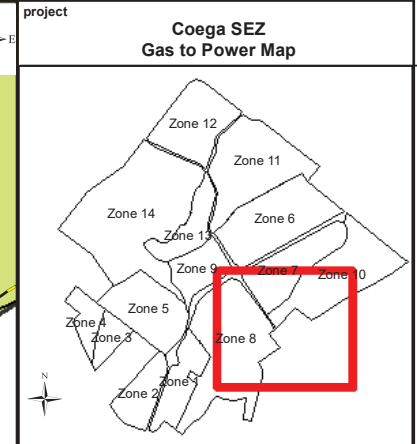
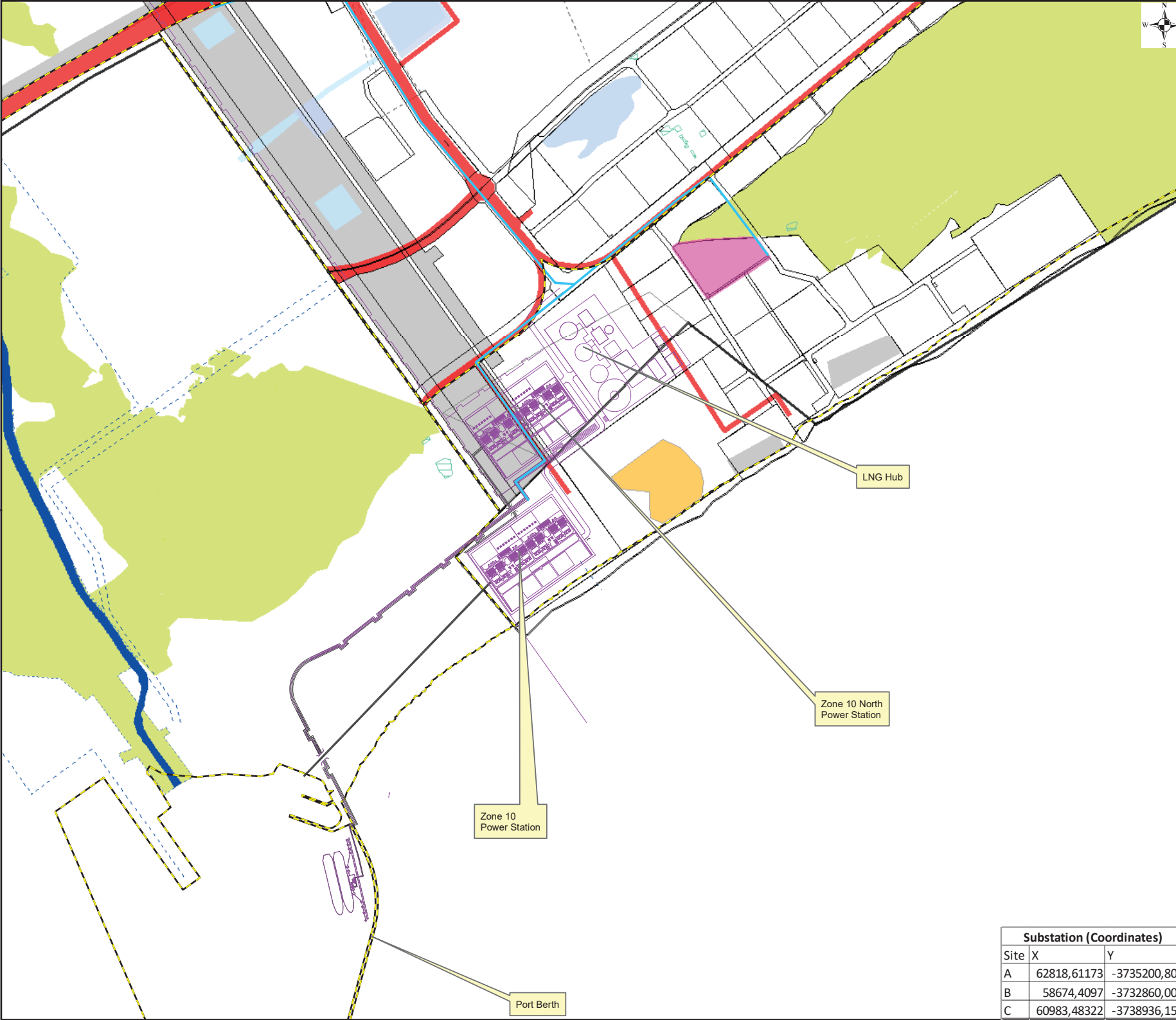
service provider

 Coega Business Centre
 Cnr Alcyon road & Zibuko street
 Zone 1, Coega IDZ
 Port Elizabeth, 6100
 Tel: 041-4030471
 Email: Firhana.Sam@coega.co.za

drawing title
 Coega SEZ
 - Gas to Power Overview Map

drawing number 201120_Gas-EIA.mxd revision no. 1

Substation (Coordinates)		
Site	X	Y
A	62818,61173	-3735200,807
B	58674,4097	-3732860,002
C	60983,48322	-3738936,155



Legend

- Substation Centroid
- ▭ Zone Boundaries
- Potable Water
- Port of Ngqura Boundary
- Desal
- Species of Special Concern
- Road Reserves
- Riparian Zone
- Stormwater Structures
- OSMP- No Go Areas
- Services Corridor

drawn by	checked by	date	reference
M Gcukumana		2020/11/20	CDCGIS02/GIS/COEGA/ 201119_Gas-EIA.mxd



service provider



Coega Business Centre
Cnr Alcyon road & Zibuko street
Zone 1, Coega IDZ
Port Elizabeth, 6100
Tel: 041-4030471
Email: Firhana.Sam@coega.co.za

drawing title
Coega SEZ
- Gas to Power Zone 10 Map

drawing number	revision no.
201120_Gas-EIA.mxd	1

Substation (Coordinates)		
Site	X	Y
A	62818,61173	-3735200,807
B	58674,4097	-3732860,002
C	60983,48322	-3738936,155