














# Sirius Solar PV Project Two Part 2 Amendment, Northern Cape Province

Locality Map

**Legend**

-  Town
-  Eskom Substations
-  Perennial River
-  Non-perennial River
-  Eskom power line
-  Railway Line
-  National Route
-  Regional Road
-  Main Road
-  Authorized Development Area For Sirius PV Project Two
-  Battery Energy Storage System Area
- \* Battery Energy Storage System will be located within this area
-  Farm Portions
-  RE of the Farm Tungsten Lodge 638






Scale: 110 000  
 Projection: LO21  
 Ref: Sirius Solar PV Project Two Locality Map 2.09.2020



# Sirius Solar PV Project Two Part 2 Amendment, Northern Cape Province

Layout Map

## Legend

-  Farm Portions
-  Affected Property
-  Authorised Development Footprint For Sirius Solar PV Project Two
-  Authorised On-Site Facility Substation
-  Proposed Battery Energy Storage (BESS) Area
-  Non-perennial River

savannah  
environmental

Scale: 20 000  
Projection: LO21  
Ref: Sirius Solar PV Project Two Layout Map 07.09.2020



RE Tungsten Lodge 638

839 m

Helbrandleegte

Helbrandkloofspruit



# Sirius Solar PV Project Two Part 2 Amendment, Northern Cape Province

## Environmental Sensitivity Map

### Legend

- Farm Portions
- Affected Property
- Authorised Development Footprint For Sirius Solar PV Project Two
- Authorised On-Site Facility Substation
- Proposed Battery Energy Storage (BESS) Area
- Non-perennial River

### Environmental Sensitivities

- High (No - Go Areas)
- Medium
- Previous mined areas/excavation

savannah  
environmental

Scale: 20 000  
Projection: LO21  
Ref: Sirius Solar PV Project Two Sensitivity Map 07.09.2020

