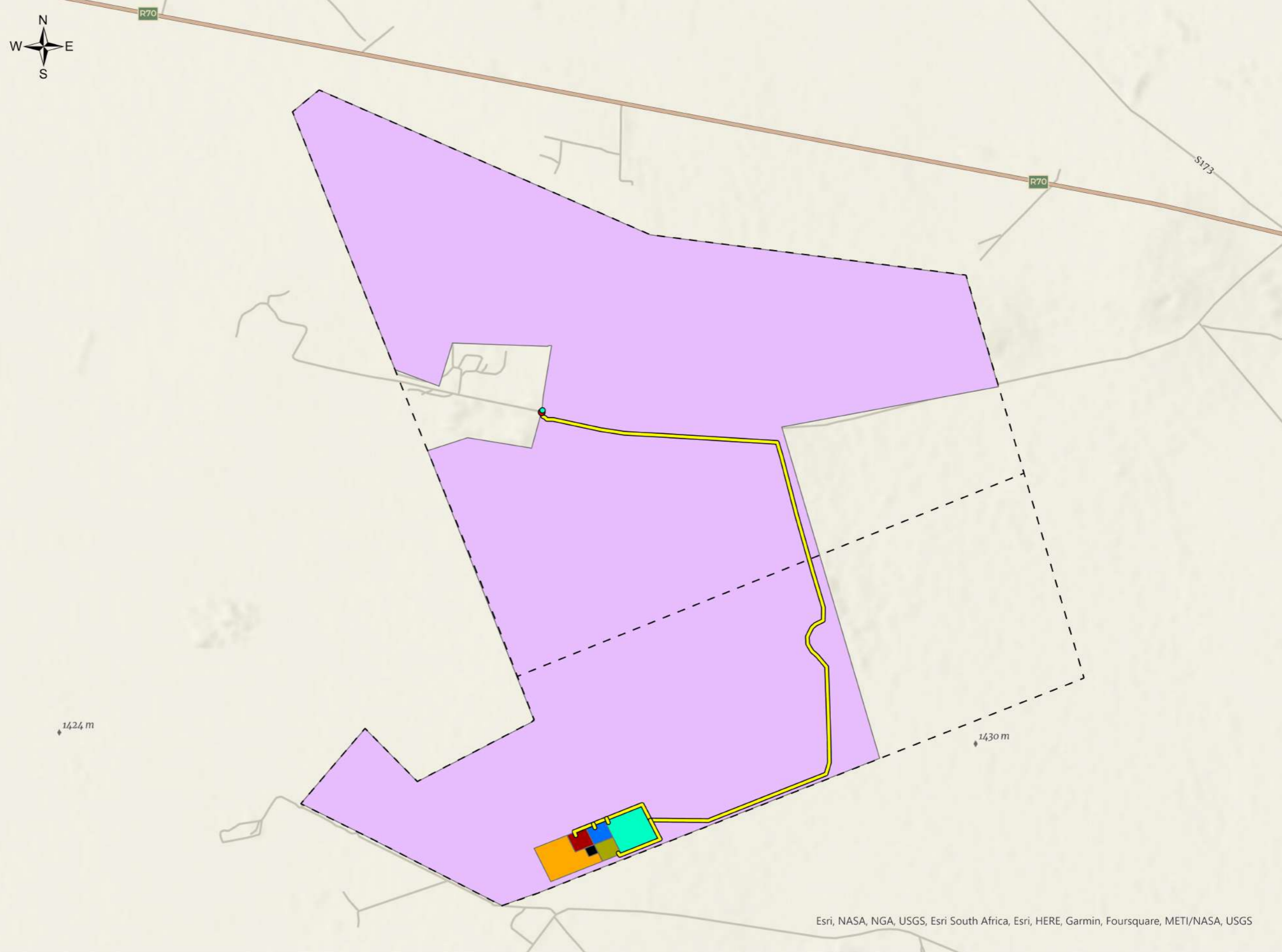


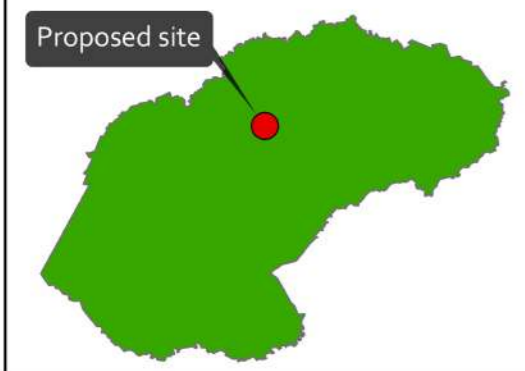
Legend

Middelpunt Solar PV

- Access Point A
- Access Point B
- Access Road
- Available Area
- BESS
- Eskom Switching Station
- IPP Substation
- Laydown Area
- O&M Buildings
- Farm Portions
- Diesel Storage



FREE STATE PROVINCE LOCALITY MAP

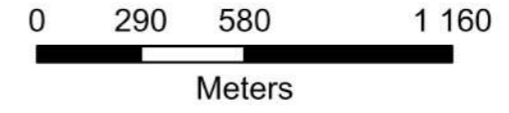


FOOTPRINT MAP: THE DEVELOPMENT OF THE PROPOSED MIDDELPUNT SOLAR PV NEAR HENNENMAN, FREE STATE PROVINCE



Data Source:
Middelpunt Solar PV (Pty) Ltd

GPS (DDM):
27° 57,3326455' S
26° 56,4142176' E



Project No:
2023-22

Date Exported:
2023/08/22 12:35