























**PROPOSED CONSTRUCTION
OF THE ROOS
PV FACILITY
WITHIN
EMAKHAZENI
LOCAL MUNICIPALITY,
MPUMALANGA PROVINCE
CRITICAL BIODIVERSITY AREAS**

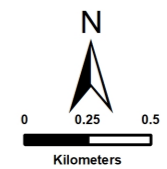
Legend

-  Rivers
-  Fencing
-  LILO OHL
-  Eskom 132kV Line
-  Internal Road Network
-  PV Development Areas
-  Preferred Laydown, BESS and O&M Area
-  Preferred Substation Area
-  Alternative Substation Area
-  Alternative Laydown, BESS and O&M Area
-  Roos PV Facility Application Site

Critical Biodiversity Areas

-  PA National Parks & Nature Reserves
-  PA Protected Environment: Natural
-  PA Protected Environment: Modified
-  CBA Irreplaceable
-  CBA Optimal
-  ESA Landscape corridor
-  ESA Local corridor
-  ESA Species Specific
-  ESA Protected Area buffer
-  Other Natural Areas
-  Moderately modified- Old lands
-  Heavily modified

Source:
NGI, 2014
MUNICIPAL DEMARCATION BOARD, 2016
MPUMALANGA BIODIVERSITY SECTOR PLAN, 2017



SIVEST
ENVIRONMENTAL DIVISION
4 PENCARROW CRESCENT
LA LUCIA RIDGE OFFICE ESTATE
UMHLANGA ROCKS
4320
Phone: +27 31 581 1500
Fax: +27 31 581 2371
e-mail: info@sivest.co.za

Project No 18456	Prepared By SB	Date 01/08/2023
Map Ref No 18456	Revision 0	Date

"COPYRIGHT IS VESTED IN SIVEST IN TERMS OF THE COPYRIGHT ACT (ACT 98 OF 1978) AND NO USE OR REPRODUCTION OR DUPLICATION THEREOF MAY OCCUR WITHOUT THE WRITTEN CONSENT OF THE AUTHOR"

THIS MAP HAS BEEN PREPARED UNDER THE CONTROLS ESTABLISHED BY THE SIVEST QUALITY MANAGEMENT SYSTEM WHICH HAS BEEN CERTIFIED ISO 9001:2015 COMPLIANT

