





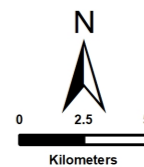


**PROPOSED CONSTRUCTION  
OF THE ROOS  
PV FACILITY  
WITHIN  
EMAKHAZENI  
LOCAL MUNICIPALITY,  
MPUMALANGA PROVINCE  
REDZ AND POWER CORRIDORS**

**Legend**

-  Main Towns
-  National Routes
-  Local Municipal Boundaries
-  REDZ9 Emalahleni
-  International Corridor
-  Roos PV Facility Application Site

Source:  
NGI, 2014  
MUNICIPAL DEMARICATION BOARD, 2016  
DFFE, 2022



**ENVIRONMENTAL DIVISION**  
4 PENCARROW CRESCENT  
LA LUCIA RIDGE OFFICE ESTATE  
UMHLANGA ROCKS  
4320  
Phone: +27 31 581 1500  
Fax: +27 31 581 2371  
e-mail: info@sivest.co.za

|                            |                          |                           |
|----------------------------|--------------------------|---------------------------|
| <b>Project No</b><br>18456 | <b>Prepared By</b><br>SB | <b>Date</b><br>02/05/2023 |
| <b>Map Ref No</b><br>18456 | <b>Revision</b><br>0     | <b>Date</b>               |

"COPYRIGHT IS VESTED IN SIVEST IN TERMS OF THE COPYRIGHT ACT (ACT 98 OF 1978) AND NO USE OR REPRODUCTION OR DUPLICATION THEREOF MAY OCCUR WITHOUT THE WRITTEN CONSENT OF THE AUTHOR"

THIS MAP HAS BEEN PREPARED UNDER THE CONTROLS ESTABLISHED BY THE SIVEST QUALITY MANAGEMENT SYSTEM WHICH HAS BEEN CERTIFIED ISO 9001:2015 COMPLIANT