











**PROPOSED CONSTRUCTION OF THE ROOS PV FACILITY
WITHIN
EMAKHAZENI
LOCAL MUNICIPALITY,
MPUMALANGA PROVINCE
SENSITIVITY LAYOUT**

Legend

 Roos PV Facility Application Site

Proposed PV Facility Components

-  Internal Road Network
-  Fencing
-  LILO OHL
-  Eskom 132kV Line
-  PV Development Areas
-  Preferred Substation Area
-  Alternative Substation Area
-  Preferred Laydown, BESS and O&M Area
-  Alternative Laydown, BESS and O&M Area

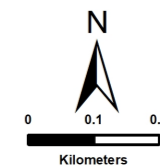
Environmental Sensitivities (No-Go)

-  Aquatic
-  Agriculture
-  Avifauna
-  Heritage
-  Visual

Environmental Sensitivities

-  Agriculture
-  Visual

Source:
NGI, 2014



ENVIRONMENTAL DIVISION
4 PENCARROW CRESCENT
LA LUCIA RIDGE OFFICE ESTATE
UMHLANGA ROCKS
4320
Phone: +27 31 581 1500
Fax: +27 31 581 2371
e-mail: info@sivest.co.za

Project No 18456	Prepared By SB	Date 28/07/2023
Map Ref No 18456	Revision 0	Date

"COPYRIGHT IS VESTED IN SIVEST IN TERMS OF THE COPYRIGHT ACT (ACT 98 OF 1978) AND NO USE OR REPRODUCTION OR DUPLICATION THEREOF MAY OCCUR WITHOUT THE WRITTEN CONSENT OF THE AUTHOR"

THIS MAP HAS BEEN PREPARED UNDER THE CONTROLS ESTABLISHED BY THE SIVEST QUALITY MANAGEMENT SYSTEM WHICH HAS BEEN CERTIFIED ISO 9001:2015 COMPLIANT

