



**PROPOSED CONSTRUCTION
OF THE ROOS
PV FACILITY
WITHIN
EMAKHAZENI
LOCAL MUNICIPALITY,
MPUMALANGA PROVINCE
VEGETATION CLASSIFICATION**

Legend

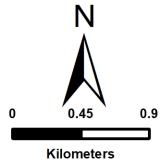
-  Rivers
-  Roos PV Facility Application Site

Vegetation Classification

-  Eastern Highveld Grassland
-  Eastern Temperate Freshwater Wetlands
-  Lydenburg Montane Grassland
-  Rand Highveld Grassland
-  Sekhukhune Montane Grassland



Source:
NFEP, 2011
SANBI, 2018



SIVEST
ENVIRONMENTAL DIVISION
 4 PENCARROW CRESCENT
 LA LUCIA RIDGE OFFICE ESTATE
 UMHLANGA ROCKS
 4320
 Phone: +27 31 581 1500
 Fax: +27 31 581 2371
 e-mail: info@sivest.co.za

Project No 18456	Prepared By SB	Date 01/08/2023
Map Ref No 18456	Revision 0	Date _____

"COPYRIGHT IS VESTED IN SIVEST IN TERMS OF THE COPYRIGHT ACT (ACT 98 OF 1978) AND NO USE OR REPRODUCTION OR DUPLICATION THEREOF MAY OCCUR WITHOUT THE WRITTEN CONSENT OF THE AUTHOR"

THIS MAP HAS BEEN PREPARED UNDER THE CONTROLS ESTABLISHED BY THE SIVEST QUALITY MANAGEMENT SYSTEM WHICH HAS BEEN CERTIFIED ISO 9001:2015 COMPLIANT