

# Legend

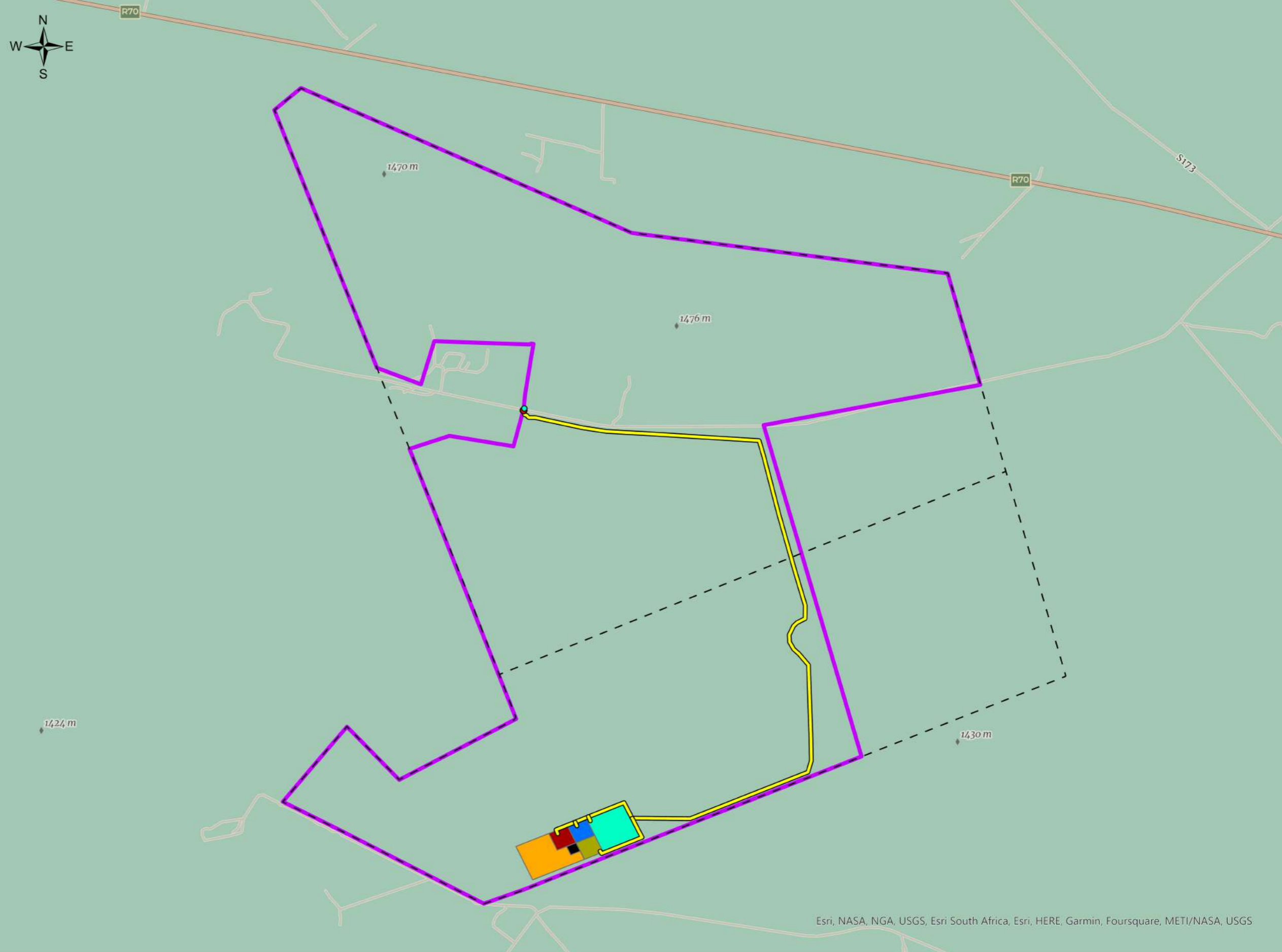
## Middelpunt Solar PV

- Access Point A
- Access Point B
- Access Road
- Available Area
- BESS
- Eskom Switching Station
- IPP Substation
- Laydown Area
- O&M Buildings
- Farm Portions
- Diesel Storage

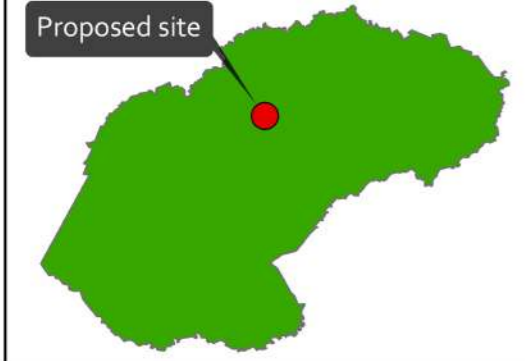
## Vegetation

### Vegetation Units

- Vaal-Vet Sandy Grassland



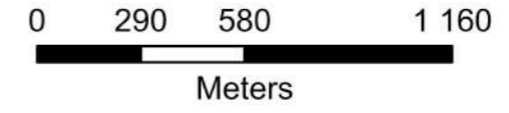
## FREE STATE PROVINCE LOCALITY MAP



# VEGETATION MAP: THE DEVELOPMENT OF THE PROPOSED MIDDELPUNT SOLAR PV NEAR HENNENMAN, FREE STATE PROVINCE

Data Source:  
South African National Biodiversity Institute (SANBI) - National Vegetation Map (2018)  
Middelpunt Solar PV (Pty) Ltd

GPS (DDM):  
27° 57,3326455' S  
26° 56,4142176' E



Project No:  
2023-22

Date Exported:  
2023/08/22 12:39

Esri, NASA, NGA, USGS, Esri South Africa, Esri, HERE, Garmin, Foursquare, METI/NASA, USGS