

Photo

APPENDIX B – SITE PHOTOGRAPHS , SITE PHOTOS MAP

1

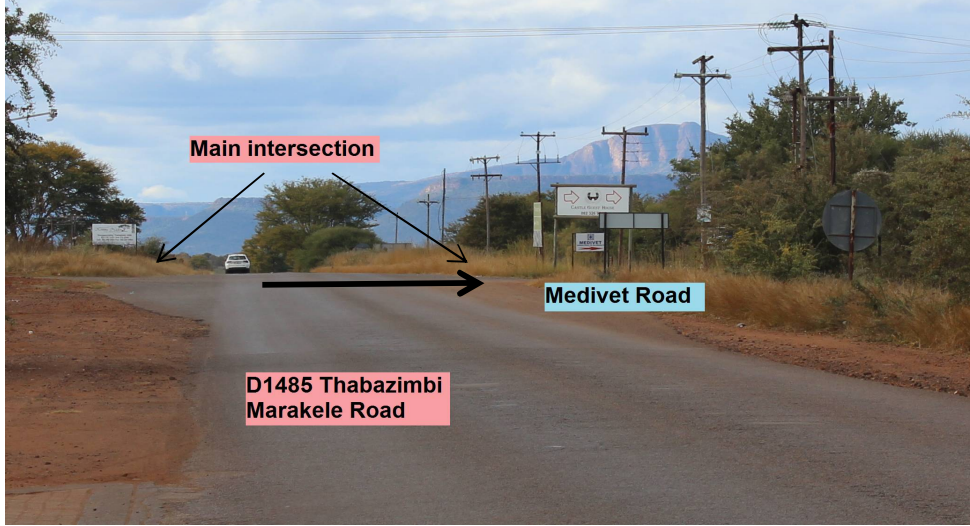


Photo 1: Medivet Road intersection with D1485 Thabazimbi-Marakele Road

2




Photo 2: Medivet Road intersection with the D1485 (view towards the D1485)

3



Photo 3: Medivet Road heading towards the project site providing access to small holdings and existing residential developments

Photo

4




Photo 4: Position of project site next to the Medivet Road also illustrating the condition of the said road

5



Photo 5: View towards the project site from the Medivet Road

6



Photo 6: Project site south-eastern boundary fence line, next to the Medivet Road

Photo

7




Photo 7: Degraded Bushveld vegetation associated with the project site

8



Photo 8: Signs of past disturbance onsite (two concrete slabs)

9



Photo 9: Existing borehole onsite (no sustainable water supply thought)

Photo

10

Photo 10: North eastern portion of site close to Zeldri Park boundary wall

11



Photo 11: Numerous Vaalbos trees in the foreground along the North eastern portion of site close to Zeldri Park boundary wall

12



Photo 12: Degraded Bushveld along the North-eastern portion of the project site next to Zeldri Park boundary wall with an indigenous Geelhaak tree in the foreground.

Photo

13




Photo 13: North-western portion of the site along the fence line bordering the D1485 Thabazimbi Marakele Road. Degraded Bushveld with a Rooibos tree in the foreground and Camel Thorn (nationally protected) at the back left

14



Photo 14: Also in the North-western portion, image showing secondary veld with a Camel Thorn (national protected) in the foreground. There are several small Camel Thorn trees on the property including a few large Camel Thorn trees.

15



Photo 15: North western corner of site, facing to the abutting property with small Camel Thorn trees in foreground.

Photo

16



Photo 16: South-western portion of the site comprising disturbed Bushveld with another Camel Thorn in the foreground. This image was taken along the fence line bordering the abutting small holding Portion 127 of farm Doornhoek 318-KQ.

17

Photo 17: Old building rubble heaps in the south-western corner of the site

18

Photo 18: Another two smaller rubble heaps in the southern western corner of the site

Photo

19



Photo 19: Nyala observed within the project site

20



Photo 20: Current grazing of the project site

21

Photo 21: Large Camel Thorn tree onsite


Photo	Abutting and Surrounding Land uses
22	<p data-bbox="336 712 1331 748">Photo 22: Abutting small holding west of the project site (Portion 127/318-KQ)</p>
23	 <p data-bbox="336 1301 1230 1337">Photo 23: Small holding (Portion 130/318-KQ) south of the project site</p>
24	<p data-bbox="336 1980 1406 2045">Photo 24: Existing residential development (Zeldri Park) east adjacent to the project site</p>


Photo	Abutting and Surrounding Land uses
25	<p data-bbox="336 712 1331 748">Photo 25: Abutting small holding west of the project site (Portion 127/318-KQ)</p>
26	 <p data-bbox="336 1402 1230 1438">Photo 26: D1485 Thabazimbi-Marakele Road North of the project site</p>
27	<p data-bbox="336 1973 1406 2038">Photo 27: Akasia Park across from the project site (image taken in the south western corner of the site)</p>

Figure 1: Location where Photos 1 - 3; 4, 5 and 24 were taken in relation to the project site

Figure 2: Location of the majority of the photographs taken on the project site