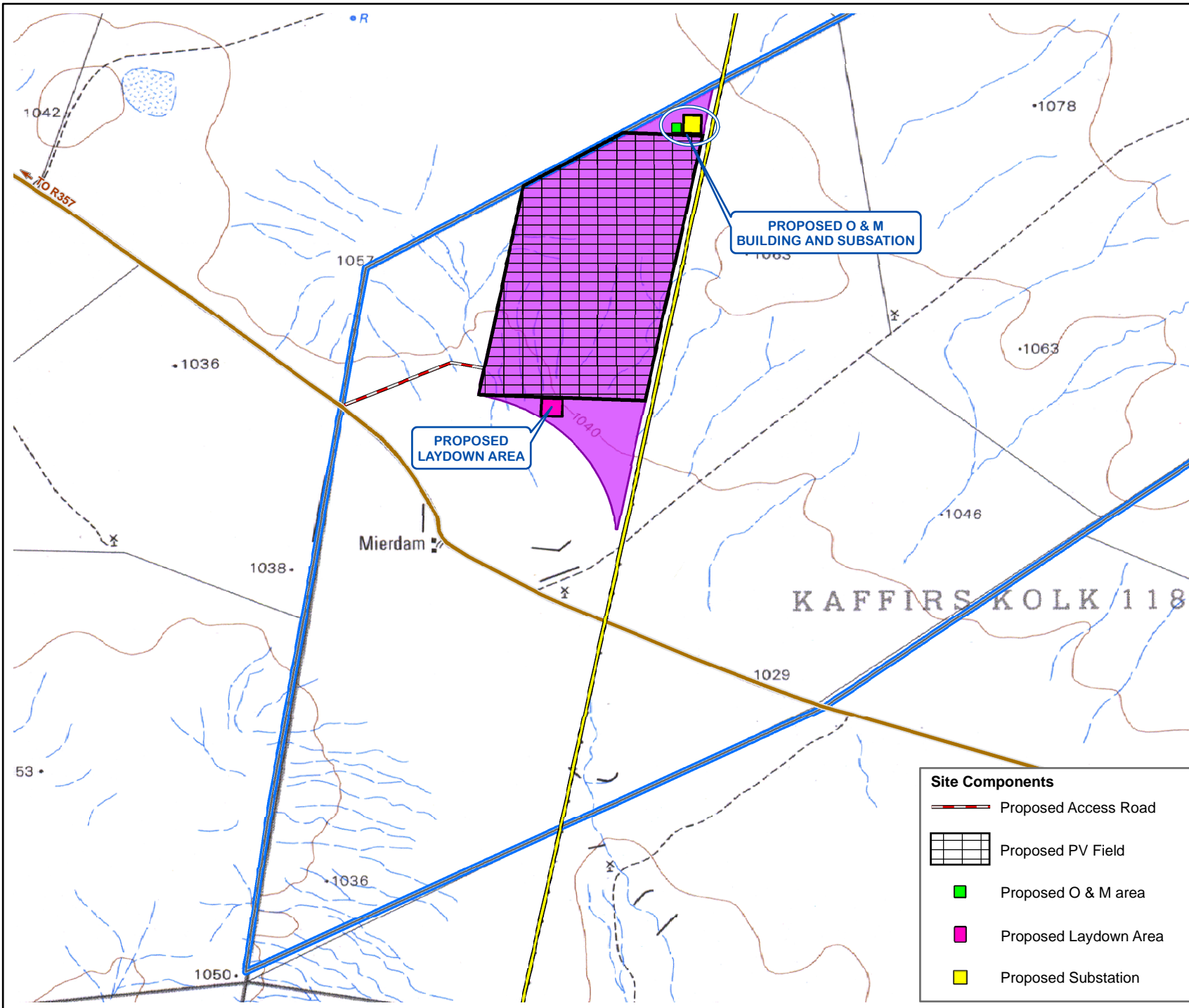












PROPOSED ESTABLISHMENT OF A PV PLANT
PRIESKA SITES:
NORTHERN CAPE PROVINCE
REVISED SITE LAYOUT
PROJECT 1 SOLAR:
75MW PV PLANT (MIERDAM)



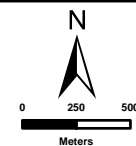
Legend

-  Existing Secondary Roads
-  Existing Power Lines
-  Cadastral Boundaries
-  Mierdam Site
-  Potential PV Field

Site Components

-  Proposed Access Road
-  Proposed PV Field
-  Proposed O & M area
-  Proposed Laydown Area
-  Proposed Substation

SOURCE:
 MAINSTREAM RENEWABLE ENERGY, 2011



ENVIRONMENTAL DIVISION
 51 WESSELS ROAD
 RIVONIA, 2128
 JOHANNESBURG
 SOUTH AFRICA
 Phone: +27 11 798 0600
 Fax: +27 11 803 7272
 e-mail: info@sivest.co.za

Project No	Map Ref No	Prepared By	Date
10777	10777P_EIA01s (Rev02)	KLS	16/01/2013

"COPYRIGHT IS VESTED IN SIVEST IN TERMS OF THE COPYRIGHT ACT (ACT 98 OF 1978) AND NO USE OR REPRODUCTION OR DUPLICATION THEREOF MAY OCCUR WITHOUT THE WRITTEN CONSENT OF THE AUTHOR"

THIS MAP HAS BEEN PREPARED UNDER THE CONTROLS ESTABLISHED BY THE SIVEST QUALITY MANAGEMENT SYSTEM AND MEETS THE REQUIREMENTS OF THE SETA QUALITY GRADING SYSTEM THAT IS ISO COMPLIANT

