








Secundis Beleggings (Pty) Ltd - Proposed Agricultural Development, Griekwastad, Northern Cape Province

Vegetation Map: Agricultural Development

Legend

-  Assessment area
 -  Dam and fertiliser tank footprint
 -  250 mm pipeline
 -  200 mm pipeline
 -  Proposed cultivated pivot land
- ### Vegetation Type
-  Kuruman Mountain Bushveld
 -  Olifantshoek Plains Thornveld

DATUM: WGS 84
PROJECTION: GEOGRAPHIC
DATE: FEBRUARY 2018
SCALE: 1: 22 000

Prepared by: 
Ecological Specialist Services
Leave a future behind

Prepared for: 
ENVIRONMENTAL
BECAUSE A GOOD PLANET IS HARD TO FIND

