





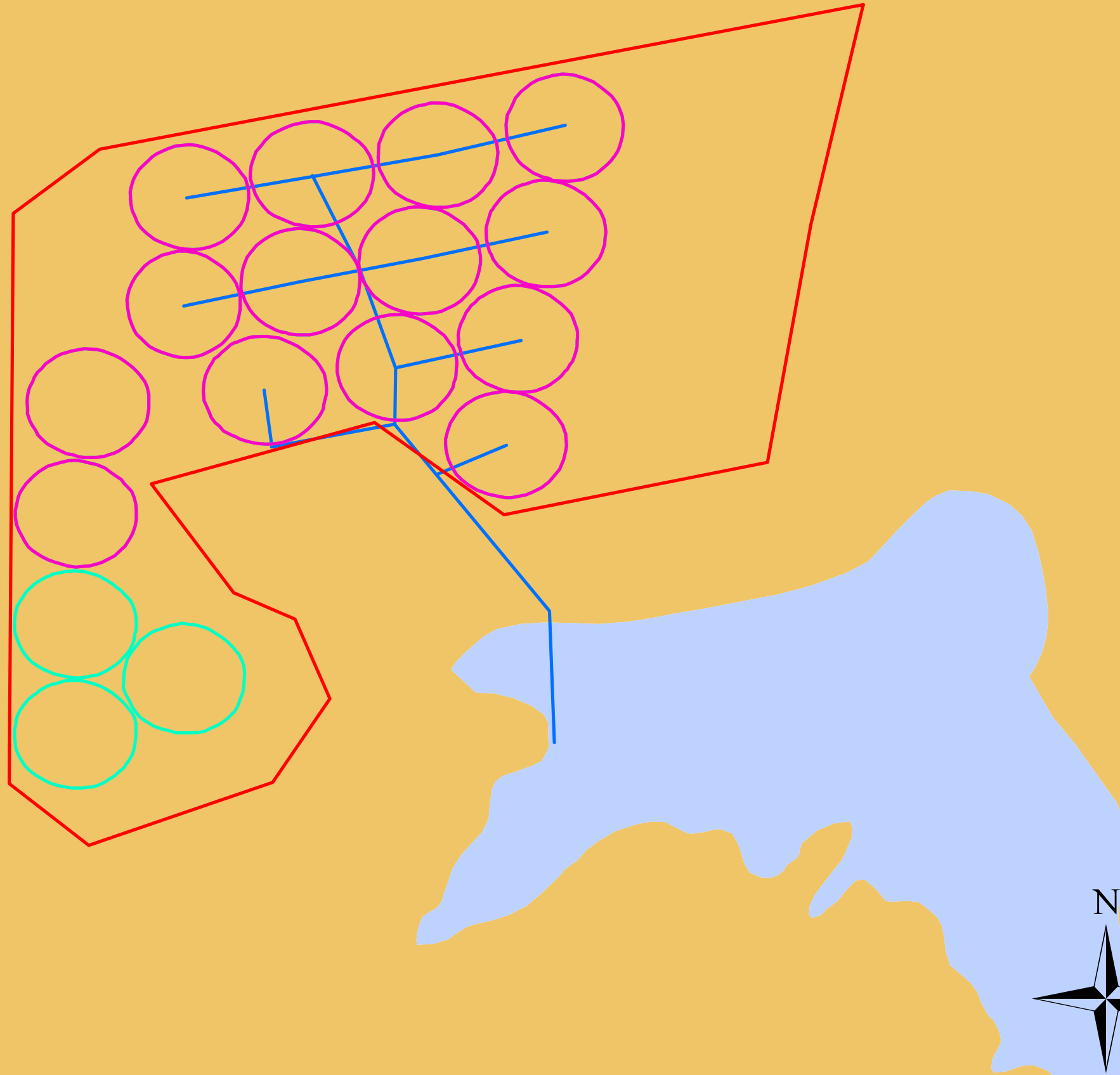


Eco-Con Environmental - Proposed Agricultural Development, Douglas, Northern Cape Province

Vegetation Map: Agricultural Development

Legend

-  Zulani assessment footprint
 -  Zulani Alternative 2 footprint
 -  Additional footprint Alternative 1
 -  Pipeline route
- ### Vegetation Type
-  Kimberley Thornveld
 -  Upper Gariep Alluvial Vegetation



DATUM: WGS 84
PROJECTION: GEOGRAPHIC
DATE: MAY 2018
SCALE: 1: 40 000

Prepared by: 
EcoFocus
Ecological Specialist Services
Leave a future behind

Prepared for: 
ECO-CON
ENVIRONMENTAL
BECAUSE A GOOD PLANET IS HARD TO FIND



0 500 1 000 2 000
Meters