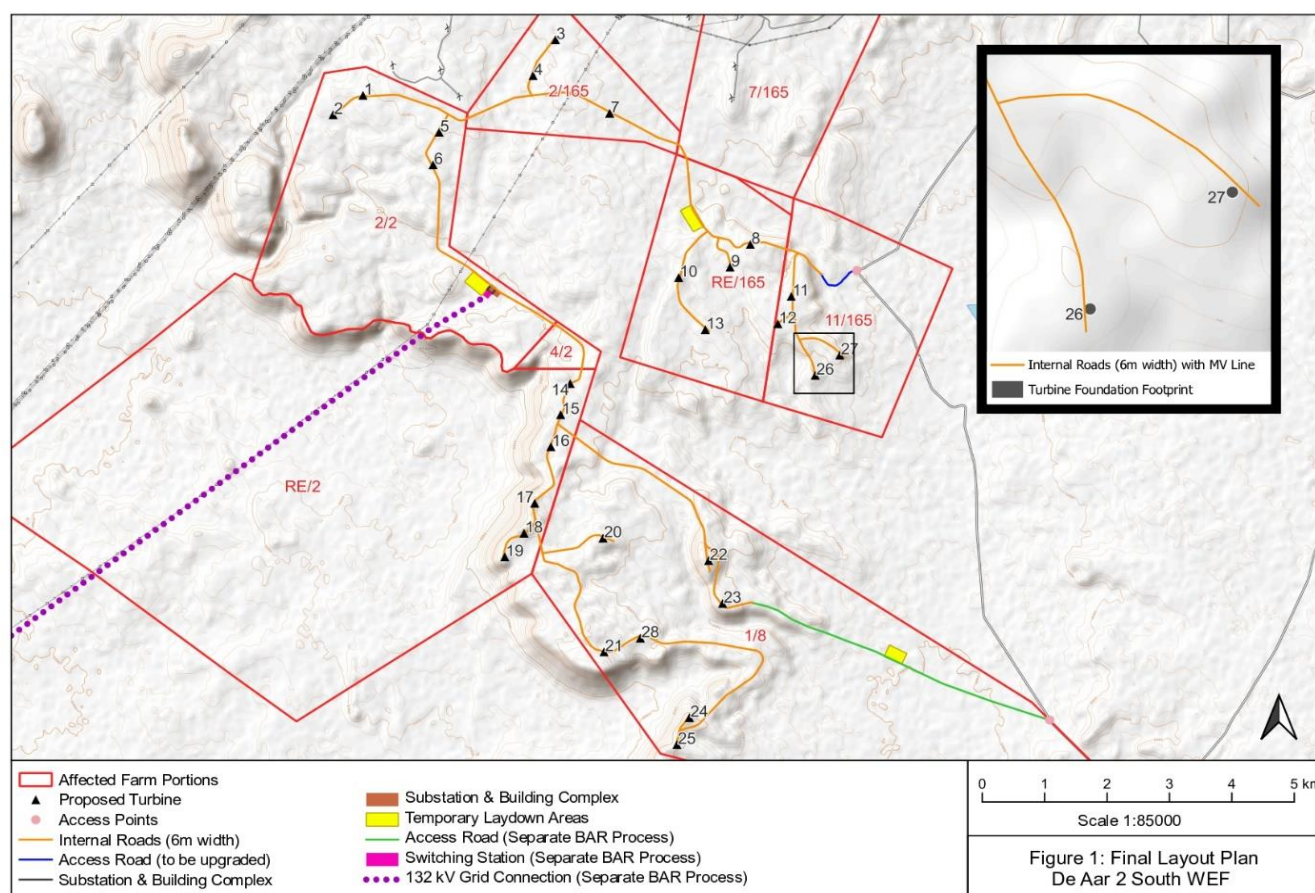


## NOTIFICATION OF PUBLIC PARTICIPATION PROCESS:

### PART 1 APPLICATION FOR AMENDMENT OF ENVIRONMENTAL AUTHORISATION


**Project proposal:** Mulilo De Aar 2 South (Pty) Ltd (i.e. the “Applicant”) is in the process of applying for an amendment of the Environmental Authorization (EA) issued on 01 March 2013 for the establishment of a wind energy facility (WEF) situated on the eastern plateau (south) near De Aar, Northern Cape Province (DFFE Ref. 12/12/20/2463/1/AM9), in terms of the National Environmental Management Act (No. 107 of 1998) Environmental Impact Assessment (EIA) Regulations (2014), as amended. The proposed amendments include changes to the project description (including the reduction in turbine numbers, change in internal road width, foundation description, hardstand description, internal reticulation description, substation co-ordinates, temporary laydown area description, addition of the words “up to” in front of the authorised hub height and rotor diameter, and removal of MW designation per turbine), inclusion of an erroneously omitted listed activity and land portion, and an extension of the validity period of the EA. The application for amendment (including the extension of validity period) of the EA was submitted to the DFFE on 02 November 2022. DFFE requested that the Applicant submit additional information in terms of Regulation 30(1)(a) of the EIA Regulations, 2014 as amended, and conduct public participation. An updated amendment application form, along with a draft motivational report will be made available for a 30-day commenting period, of which registered I&AP’s will be notified thereof.

**Project Locality:** The proposed Mulilo De Aar 2 South WEF is situated within the Emthanjeni Local Municipality and Renosterberg Local Municipality, approximately 20km east of De Aar, in the Northern Cape Province on the following properties: Slingers Hoek (Farm No. 2 Remainder of Portion 2 and Remainder); Slingers Hoek (Farm No. 2 Portion 4); Knapdaar (Farm No. 8 Portion 1); Maatjes Fountain (Farm No. 1 Portion 5); Vendussie Kuil (Farm No. 165 Remainder of Portion 2, and Portion 7); Vendussie Kuil (Farm No. 165 Portion 11 and Remainder), and Vendussie Kuil (Farm No. 165 Portion 7).



**Opportunity to participate:** You are invited to register as an Interested and Affected Parties (I&APs). Please submit your contact details and written comments to Ms Tilly Watermeyer of Holland & Associates Environmental Consultants, Postnet Suite #108, Private Bag X12, Tokai, 7966, cell: 060 319 1217, e-mail: [tilly@hollandandassociates.net](mailto:tilly@hollandandassociates.net).

**For more information contact:** Ms Tilly Watermeyer of Holland & Associates Environmental Consultants, Postnet Suite #108, Private Bag X12, Tokai, 7966, cell: 060 319 1217, e-mail: [tilly@hollandandassociates.net](mailto:tilly@hollandandassociates.net).

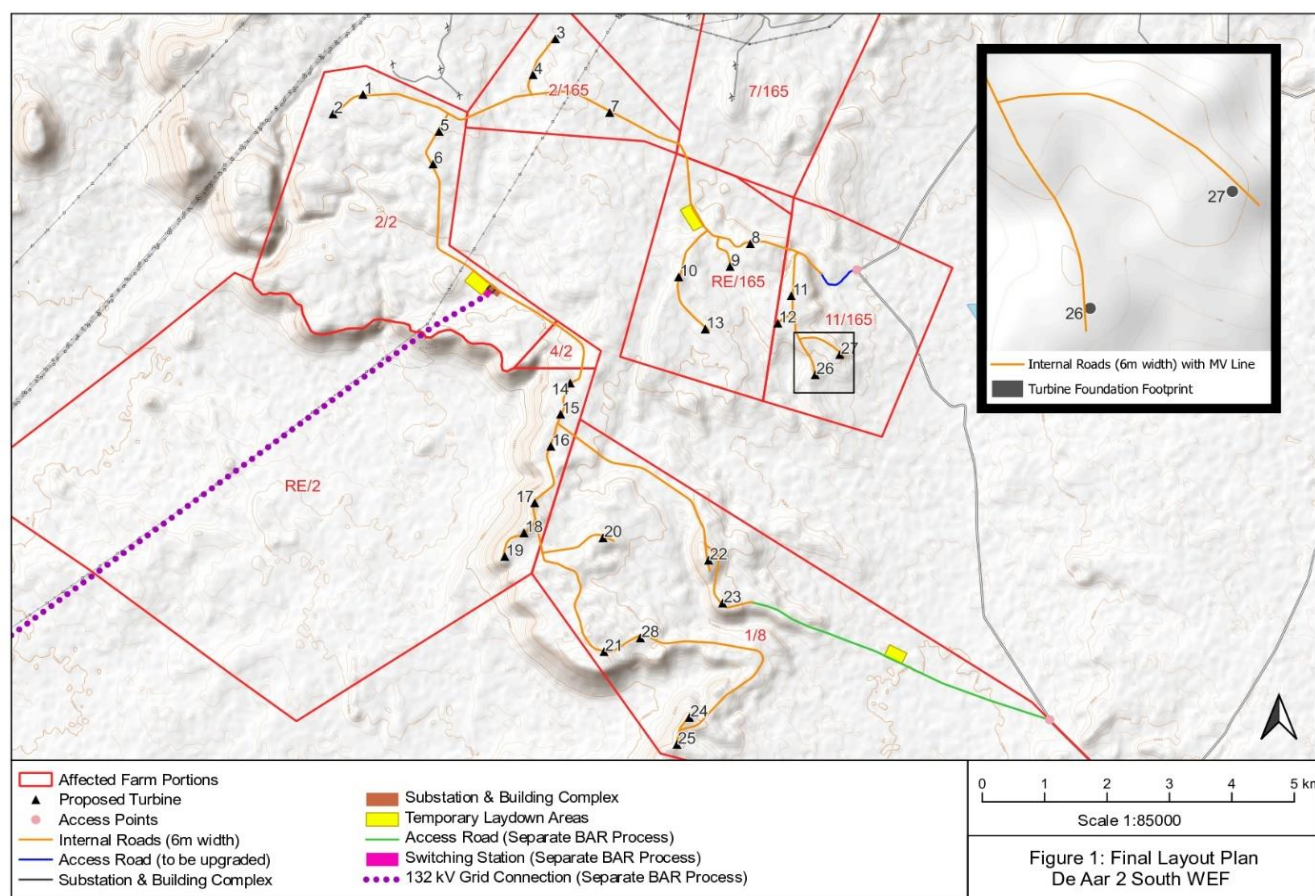




## KENNISGEWING VAN PUBLIEKE DEELNAME PROSES: DEEL 1 AANSOEK OM WYSIGING VAN OMGEWINGSMAGTIGING

**Projekvoorstel:** Mulilo De Aar 2 Suid (Edms) Bpk "i.e. die Aansoeker" is in die proses om aansoek te doen vir 'n wysiging van die Omgewingsmagtiging (OM) uitgereik op 01 Maart 2013 vir die vestiging van 'n windenergiefasiliteit (WEF) geleë op die oostelike plato (suid) naby De Aar, Noord-Kaap Provinsie (DFFE Verw. 12/12/20/2463/1/AM9) ingevolge die Wet op Nasionale Omgewingsbestuur (No. 107 van 1998) Omgewingsimpakbepaling (OIB) Regulasies (2014), soos gewysig.. Die voorgestelde wysigings veranderinge aan die projekbeskrywing insluit (insluitend die vermindering in die aantal van turbines, verandering in interne padwydte, fondasie beskrywing, hardstand beskrywing, interne retikulasie beskrywing, verwydering van MW-aanwysing per turbine, substasiekoördinate, tydelike neerlê area beskrywing, toevoeging van die woorde "tot" voor die gemagtigde naafhoogte en rotor deursnee), insluiting van 'n foutiewelik weggelaat lys, aktiwiteit en grondgedeelte, en 'n verlenging van die geldigheid tydperk van die EA. Die aansoek om wysiging (insluitend die verlenging van geldigheid tydperk) van die EA was op 02 November 2022 by die DFFE ingedien. DFFE het versoek dat die Aansoeker bykomende inligting ingevolge Regulasie 30(1)(a) van die OIB-regulasies, 2014, indien soos gewysig, en openbare deelname. 'n Opgedateerde wysigingsaansoekvorm, tesame met 'n konsep motiveringsverslag sal mettertyd beskikbaar gestel word vir 'n 30 dae kommentaartydperk, waarvan geregistreerde B&GPe in kennis gestel sal word.

**Ligging:** Die voorgestelde Mulilo De Aar 2 Suid-windenergiefasiliteit (WEF) is geleë binne die Emthanjeni Plaaslike Munisipaliteit en die Renosterberg Plaaslike Munisipaliteit, ongeveer 20km oos van De Aar, in die Noord-Kaap Provinsie op die volgende eiendomme: Slingers Hoek (Plaas No. 2 Restant van Gedeelte 2 en Restant); Slingers Hoek (Plaas No. 2 Gedeelte 4); Knapdaar (Plaas No. 8 Gedeelte 1); Maatjesfontein (Plaas No. 1 Gedeelte 5); Vendussie Kuil (Plaas No. 165 Restant van Gedeelte 2, en Gedeelte 7); Vendussie Kuil (Plaas No. 165 Gedeelte 11 en Restant), en Vendussie Kuil (Plaas No. 165 Gedeelte 7).



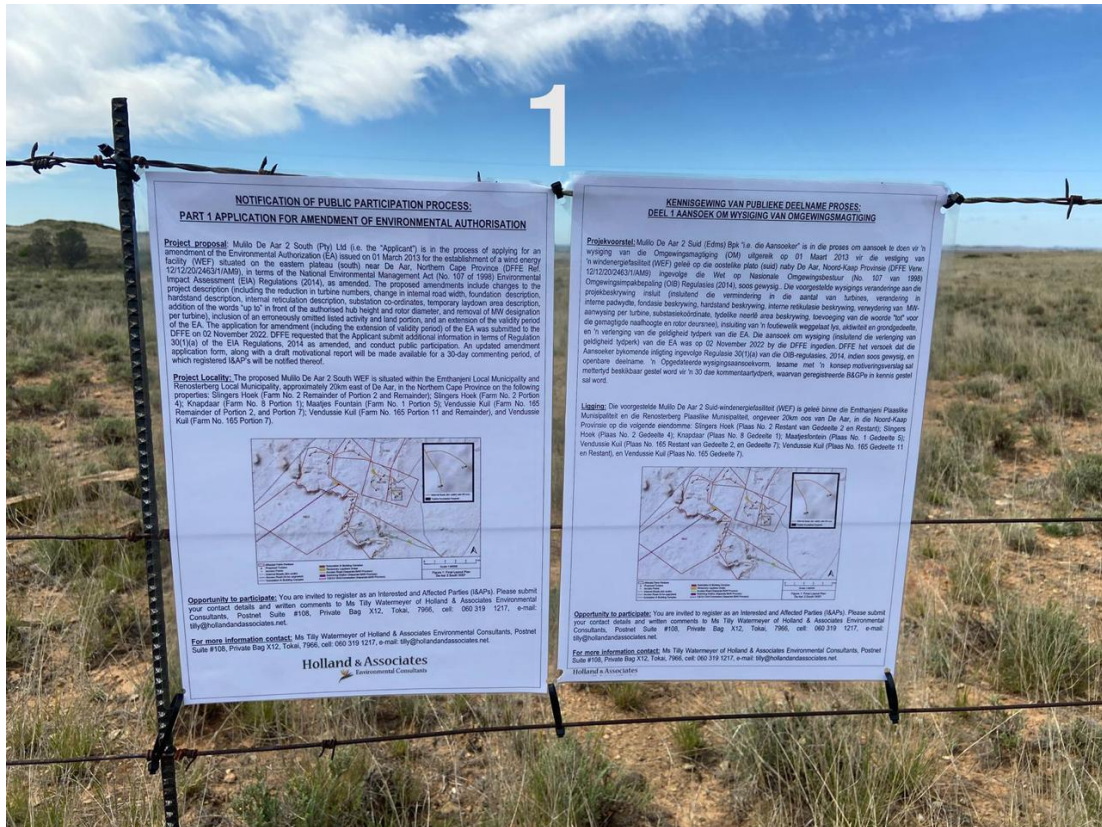
**Opportunity to participate:** You are invited to register as an Interested and Affected Parties (I&APs). Please submit your contact details and written comments to Ms Tilly Watermeyer of Holland & Associates Environmental Consultants, Postnet Suite #108, Private Bag X12, Tokai, 7966, cell: 060 319 1217, e-mail: [tilly@hollandandassociates.net](mailto:tilly@hollandandassociates.net).

**For more information contact:** Ms Tilly Watermeyer of Holland & Associates Environmental Consultants, Postnet Suite #108, Private Bag X12, Tokai, 7966, cell: 060 319 1217, e-mail: [tilly@hollandandassociates.net](mailto:tilly@hollandandassociates.net).





# Placement of Site Notices (1-5)



Site Notice 1



Site Notice 1



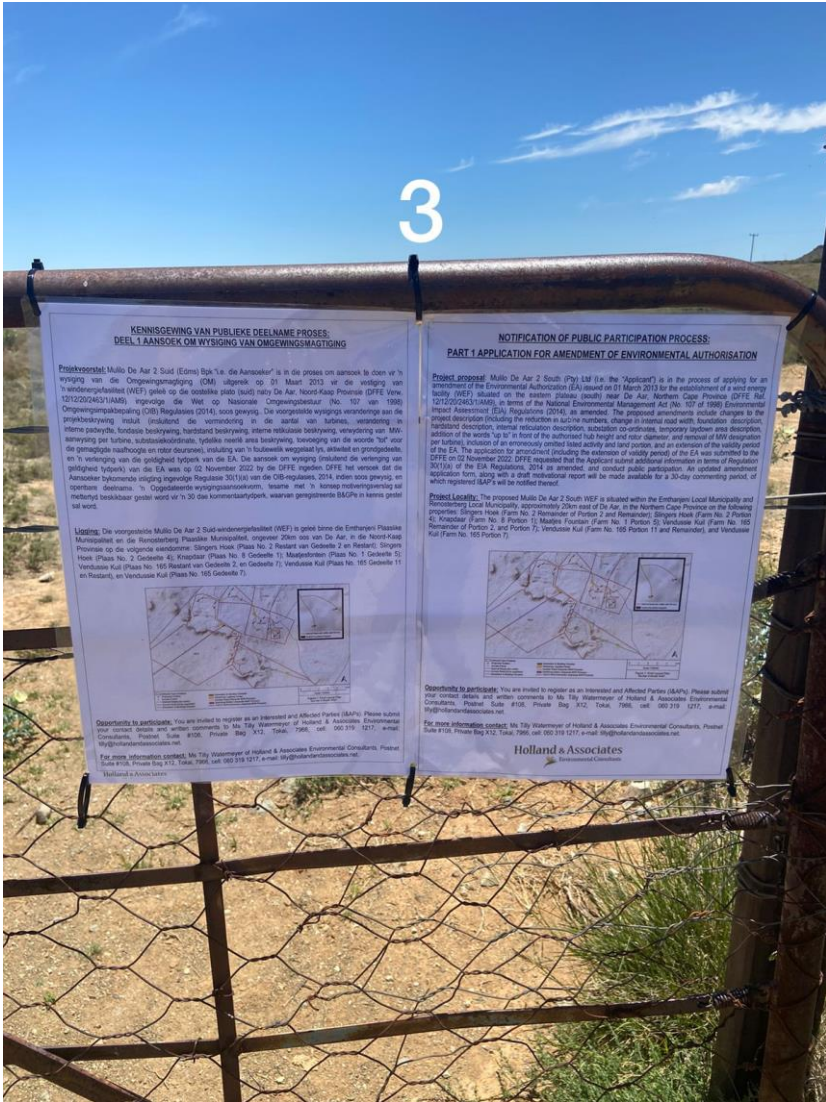


Site Notice 2



Site Notice 2

3



Site Notice 3





Site Notice 3





4

Site Notice 4



Site Notice 4



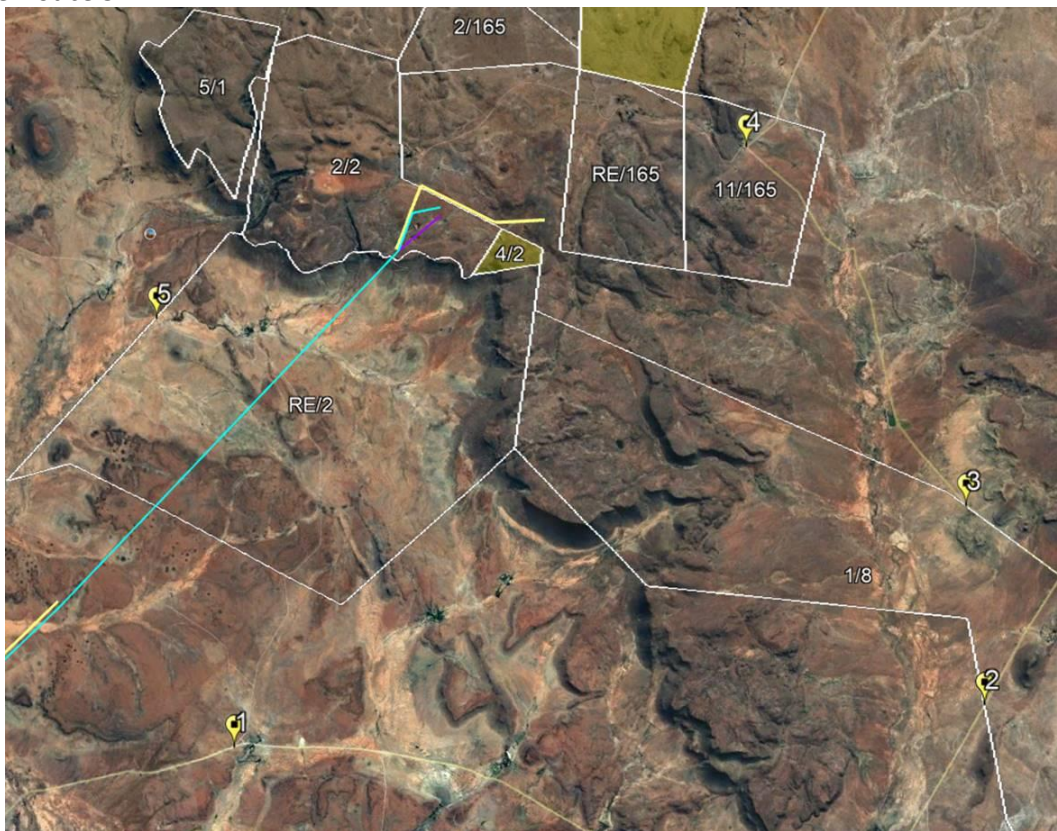


Site Notice 5





Site Notice 5



Position of Site Notices 1 – 5