
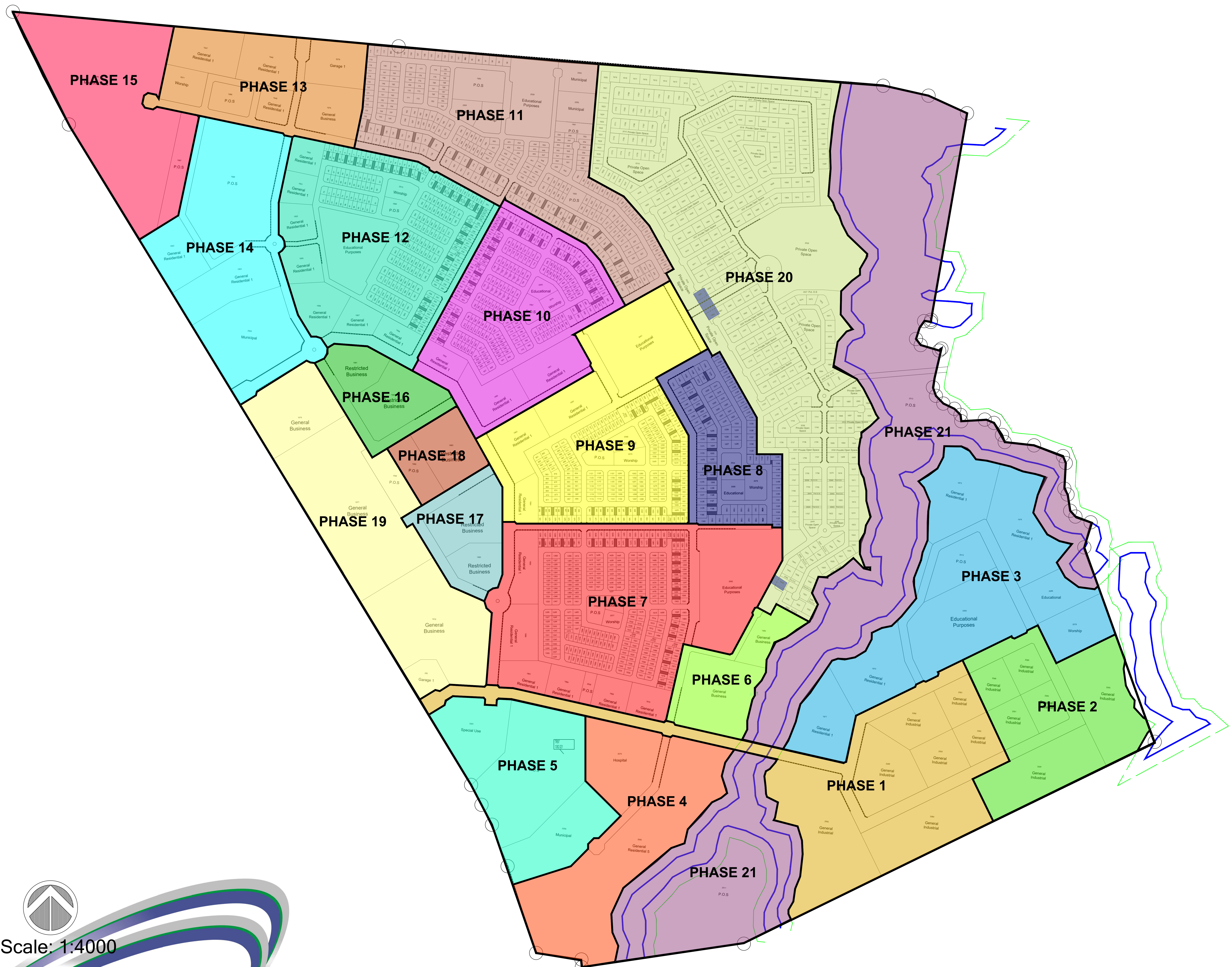
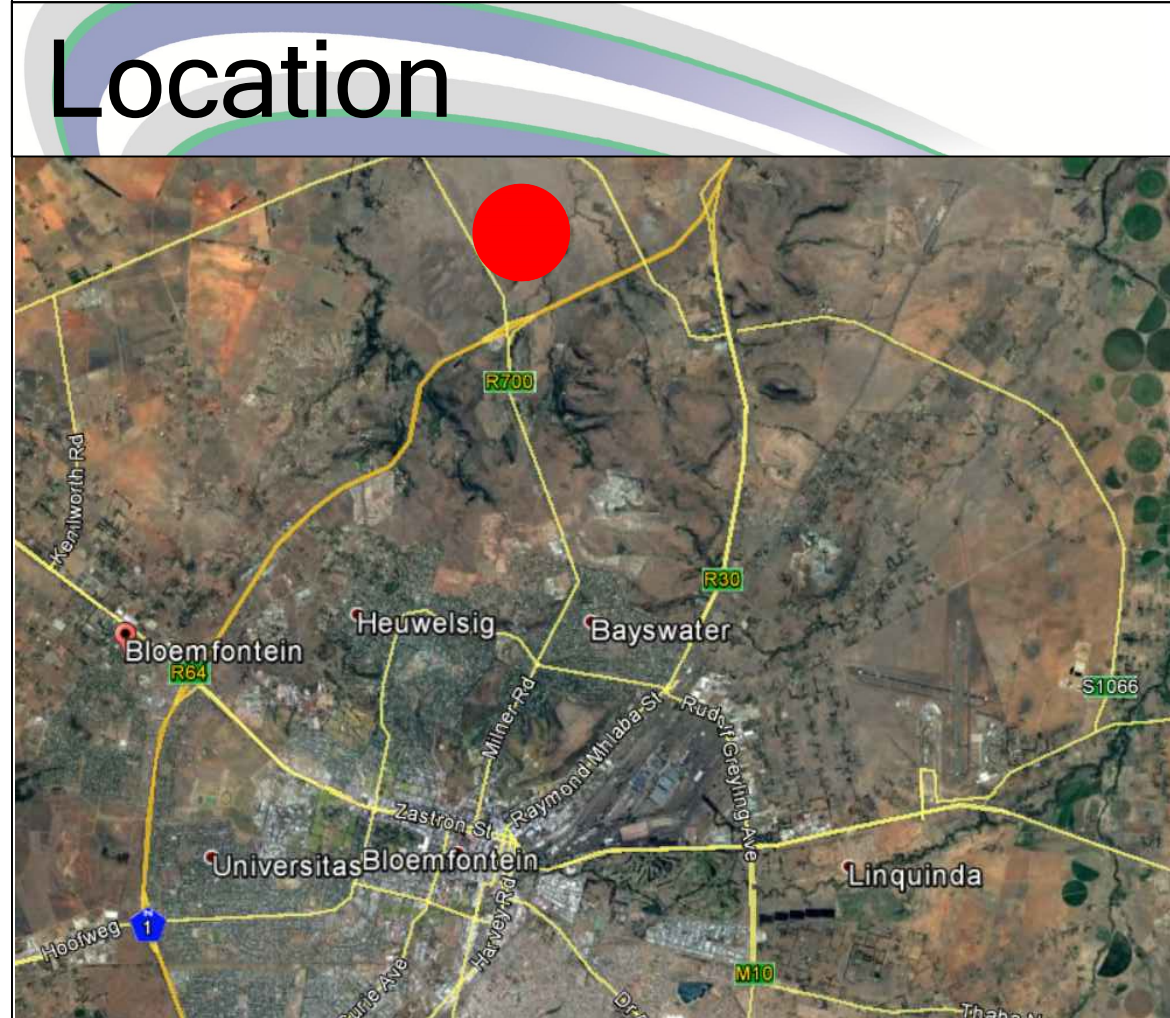


	Phase 1	Phase 2	Phase 3	Phase 4	Phase 5	Phase 6	Phase 7	Phase 8	Phase 9	Phase 10	Phase 11	Phase 12	Phase 13	Phase 14	Phase 15	Phase 16	Phase 17	Phase 18	Phase 19	Phase 20	Phase 21																					
Single Residential 1																																										
General Residential 1			4	16.8																																						
General Residential 2					1	15.0																																				
General Industrial	7	24.6	6	16.4																																						
Restricted Business					1	6.8																																				
Public Buildings					1	1.9																																				
Public Buildings					1	4.75																																				
Municipal																																										
Special																																										
Garage 1																																										
Worship																																										
Private Open Space																																										
Public Open Space																																										
Transportation																																										
Total	8	33.4	7	18.5	9	33.6	3	21.2	3	18.3	3	7.8	300	363	119	121	291	297	286	24.6	316	34.0	289	39.6	8	16.9	5	25.5	2	19.8	3	7.7	3	7.4	2	4.8	4	28.9	405	71.6	2	77.2

Proposed Phasing Plan
Wildealokloof
 REMAINDER OF THE FARM OLIG
 1710 AND PORTION 4 OF THE
 FARM WILDEALSKLOOF 1205




- Notes**
- The proposed township is situated within the Mangaung Metropolitan Municipality
 - Farm Portion Lines are depicted by
 - Servitudes are depicted by
 - Township Boundary is depicted by
 - Lines of no Access are depicted by
 - Zoning in terms of the Mangaung Metropolitan Land Uses Scheme, 2014
 - 1:100 year Floodline depicted by
 - 30m Buffer from the 1:100 year floodline is depicted by
 - Street names in accordance with council resolution on Street Names.

Servitudes

- Right of Way Servitude according to Diagram No. 2209/1946

Floodlines
 The proposed township is affected by a 1:100 year floodline.

Contours
 Contours are in accordance with the Mangaung Metropolitan Municipal Planning By-laws, 2016



WILDEALS

info@idealconsulting.co.za
 082 851 7776

Plan No: 200/01/02
 Date: 2018/01/29
 Drawn By: Gert Meiring Pr. PI A/2161/2015
 Developer: TBD