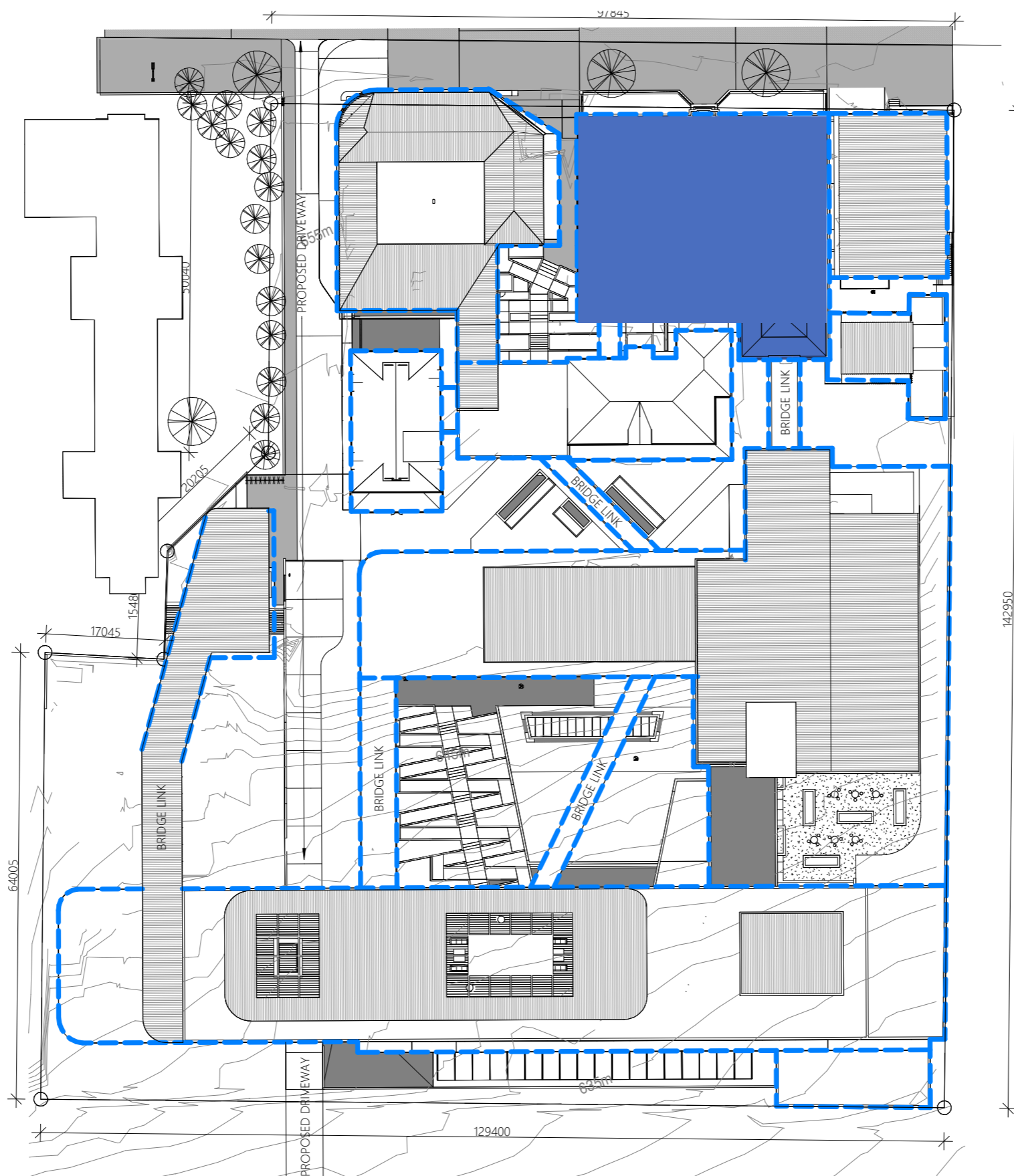



PART 02b

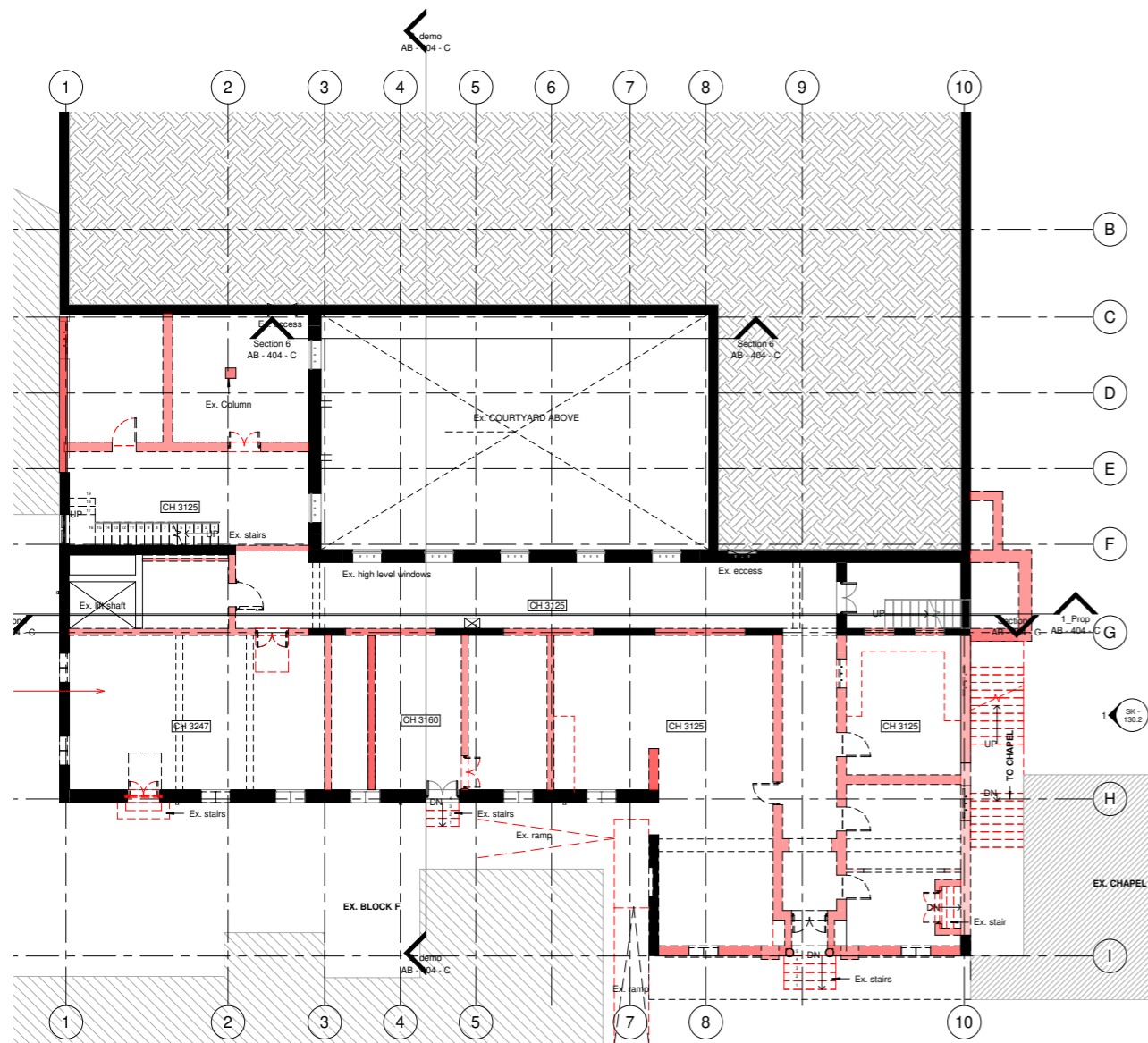
KZN MUSEUM / ADDITIONS AND ALTERATIONS
TO ST ANNES SANATORIUM
DESIGN DEVELOPMENT - PRESENTATION 02

24 AUGUST 2021

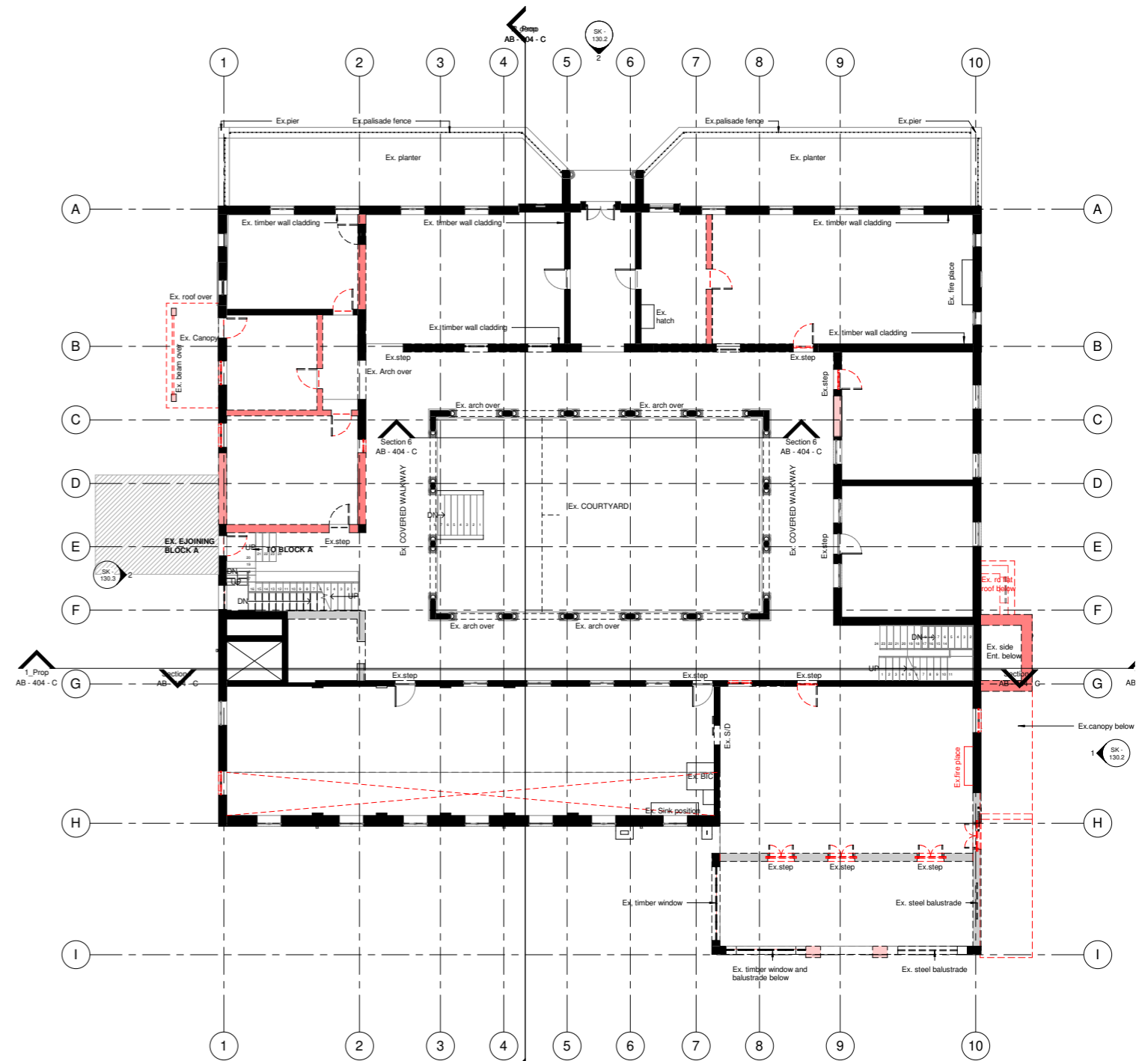




C4 / BLOCK C



BASEMENT LEVEL

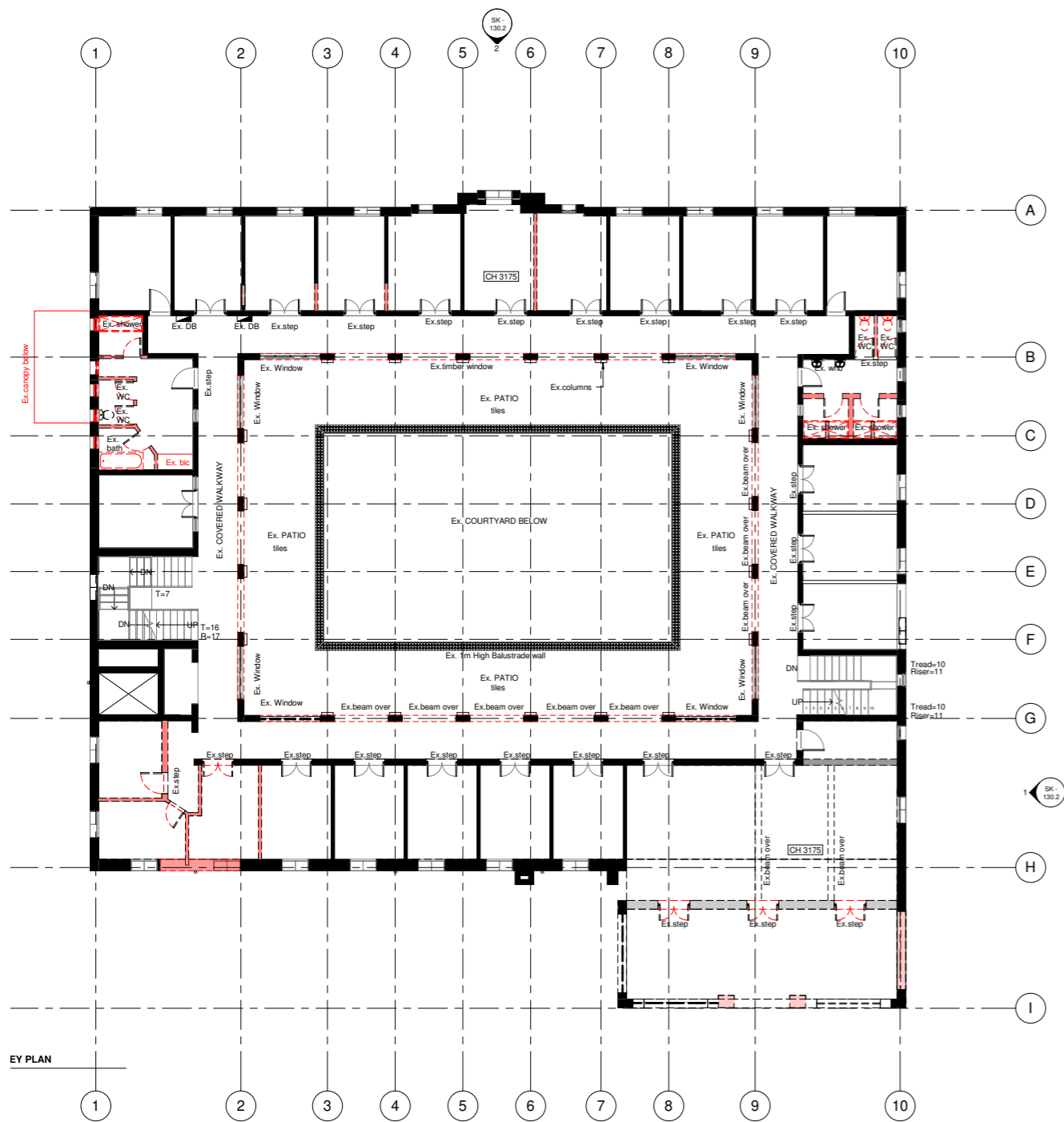


GROUND FLOOR

DEMOLITION PLANS BASEMENT + GROUND FLOOR

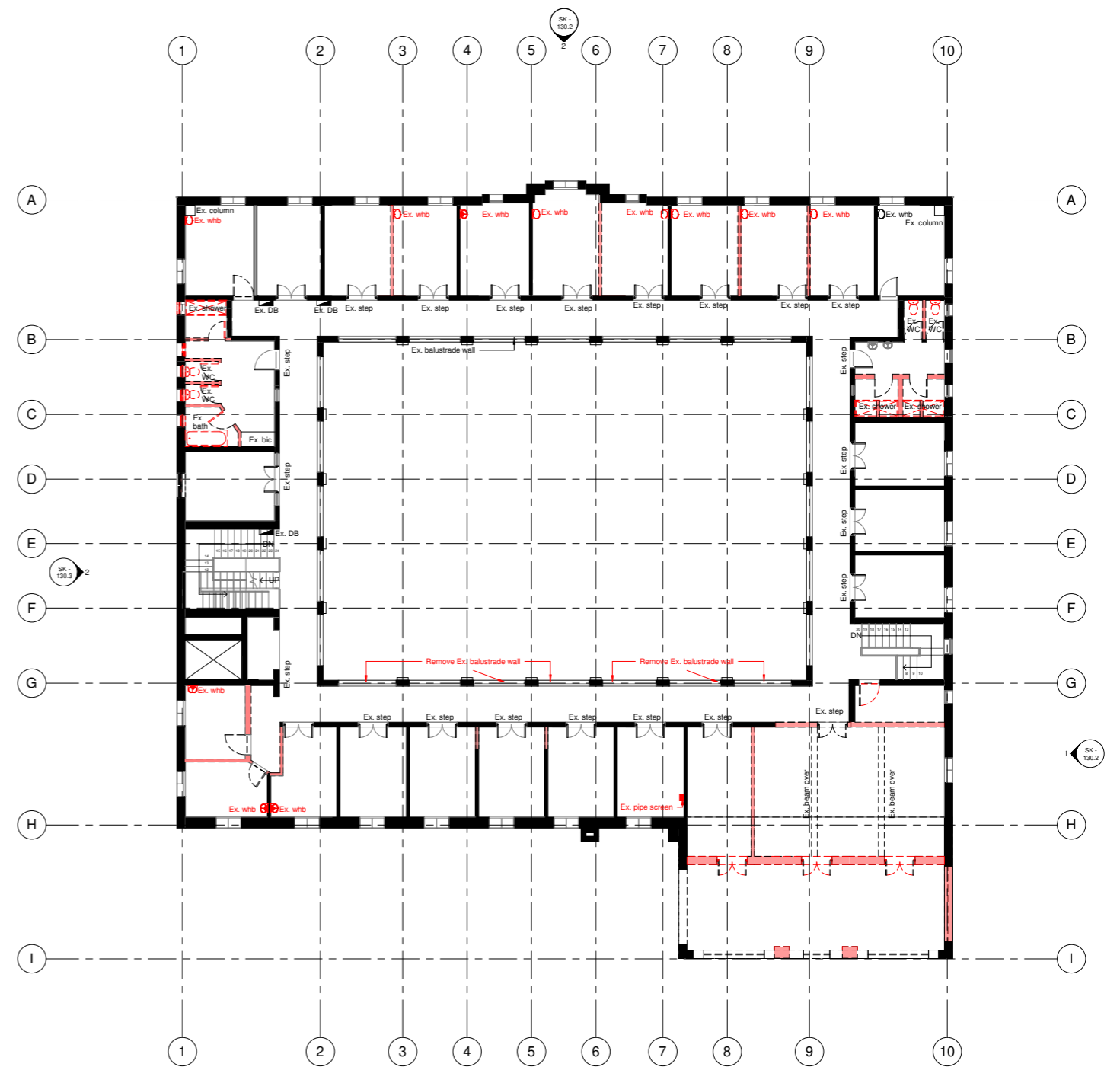
1930
ORIGINAL
BUILDING

C4 / BLOCK C

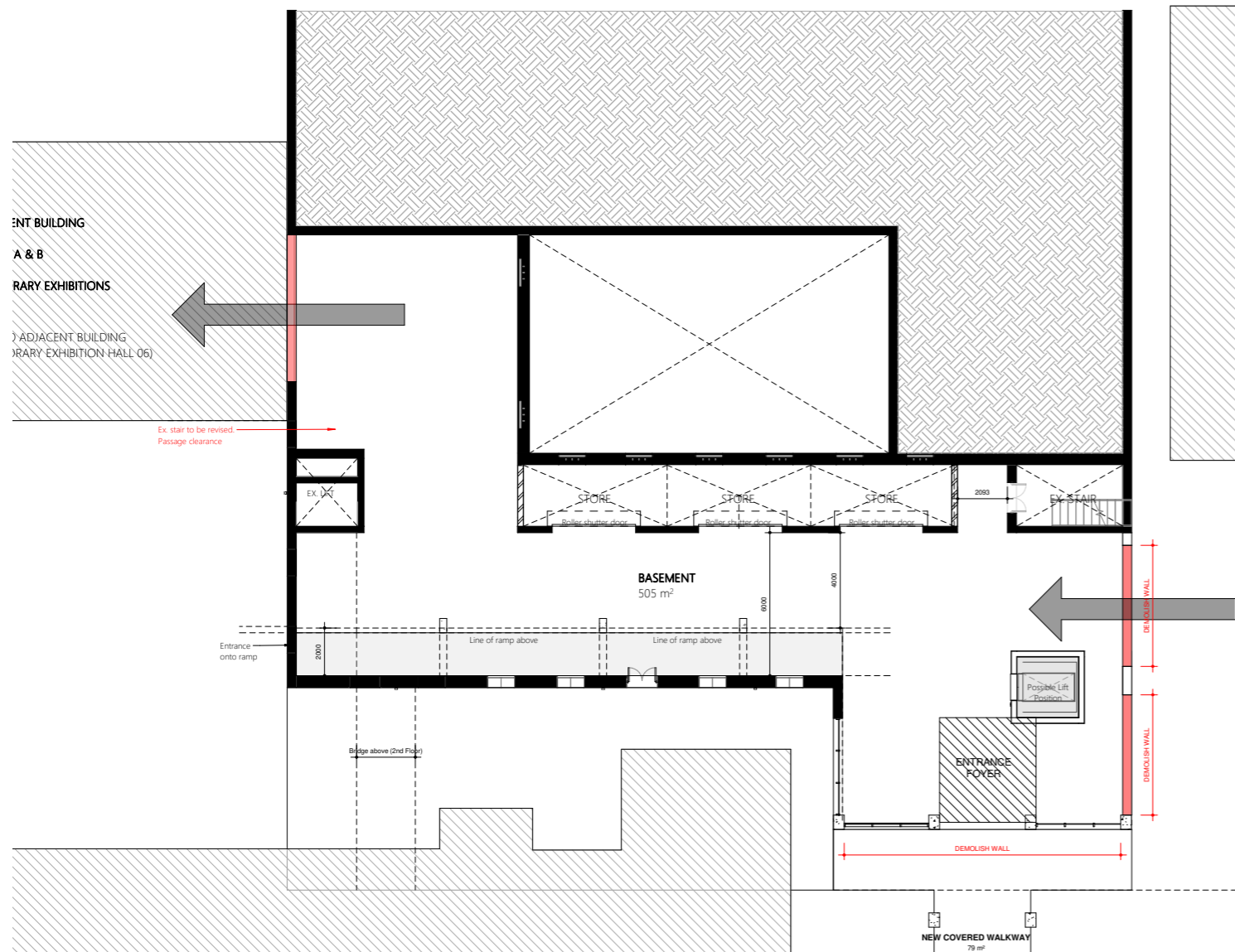


EY PLAN

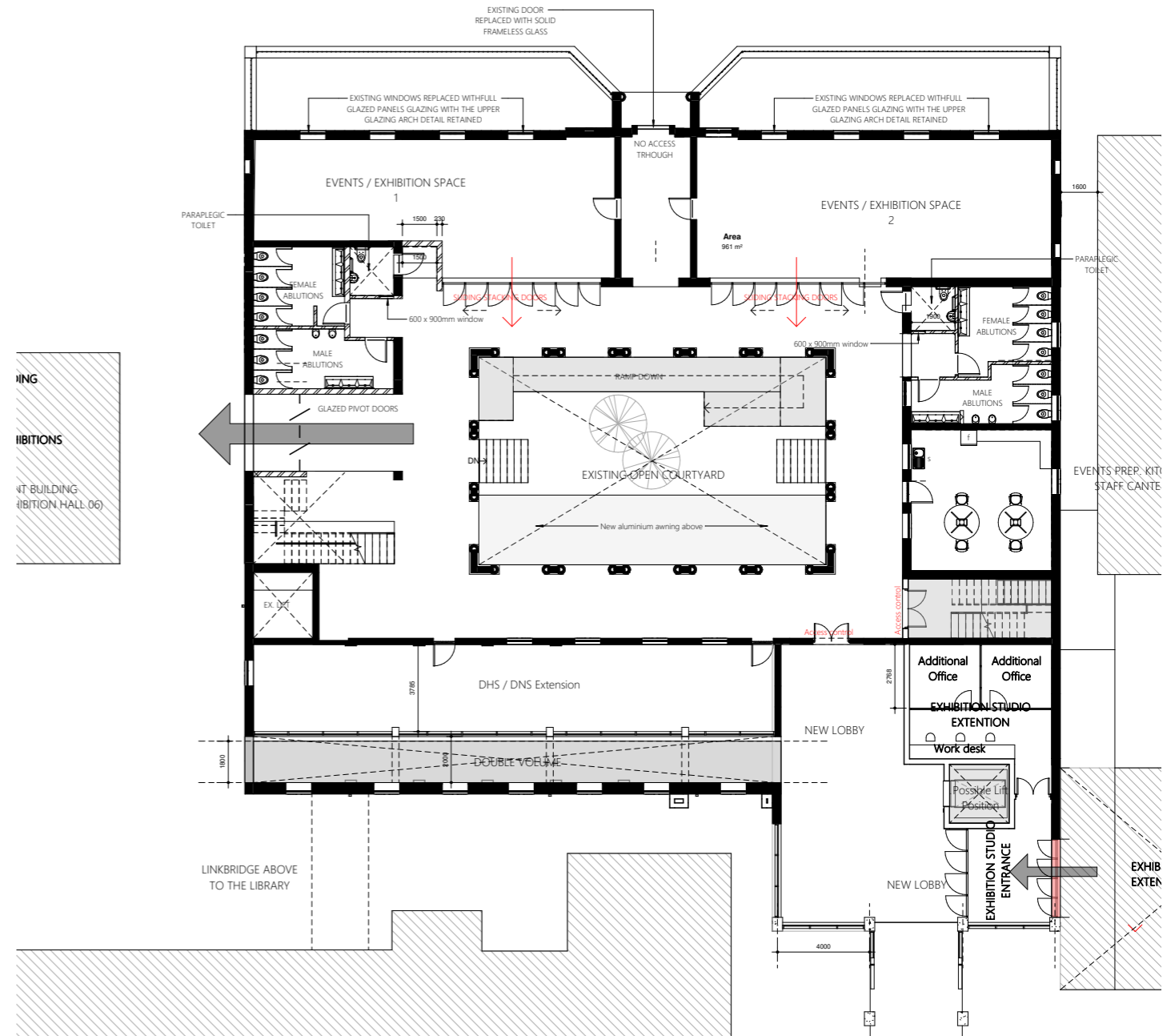
SECOND FLOOR



SECOND FLOOR

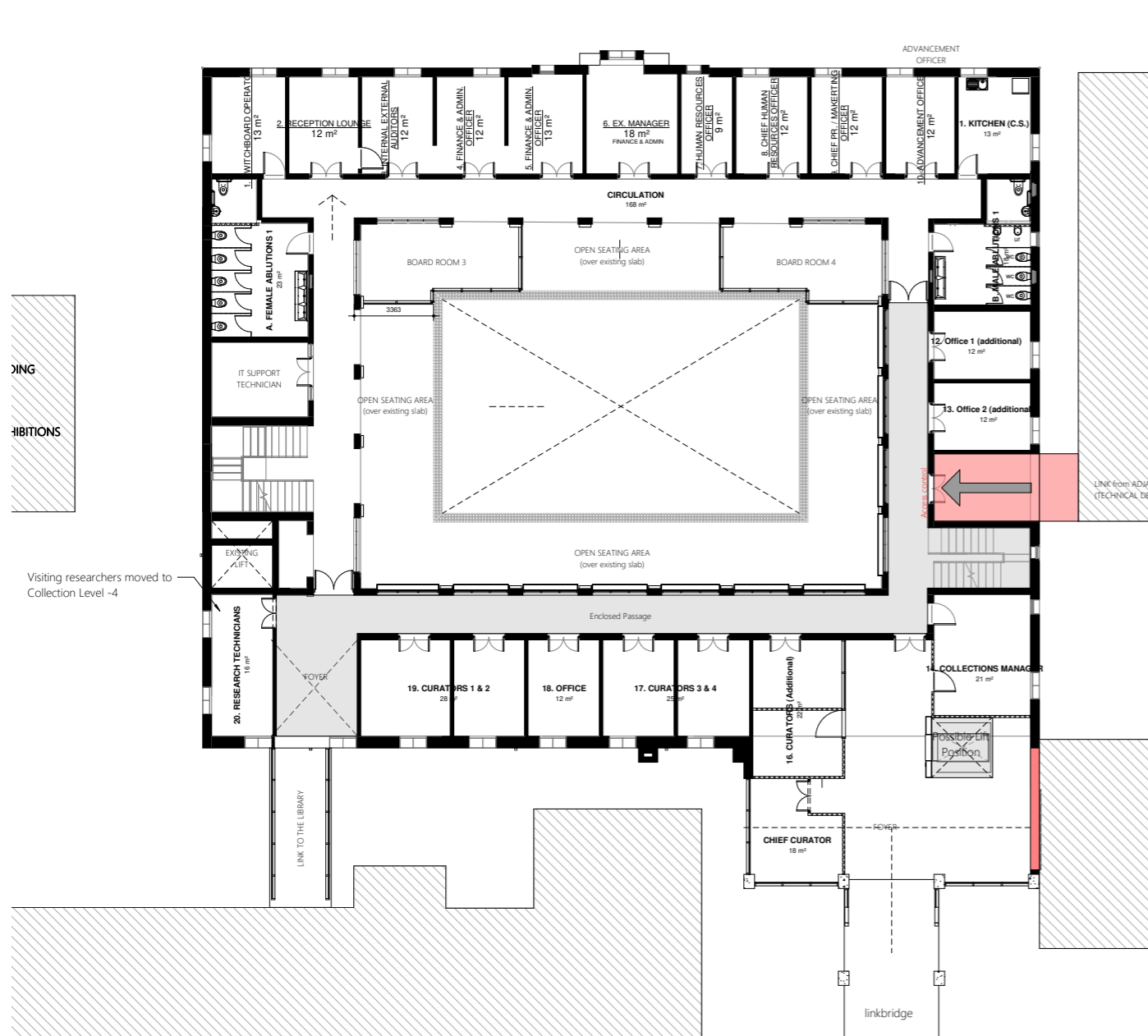


BASEMENT LEVEL / CIRCULATION

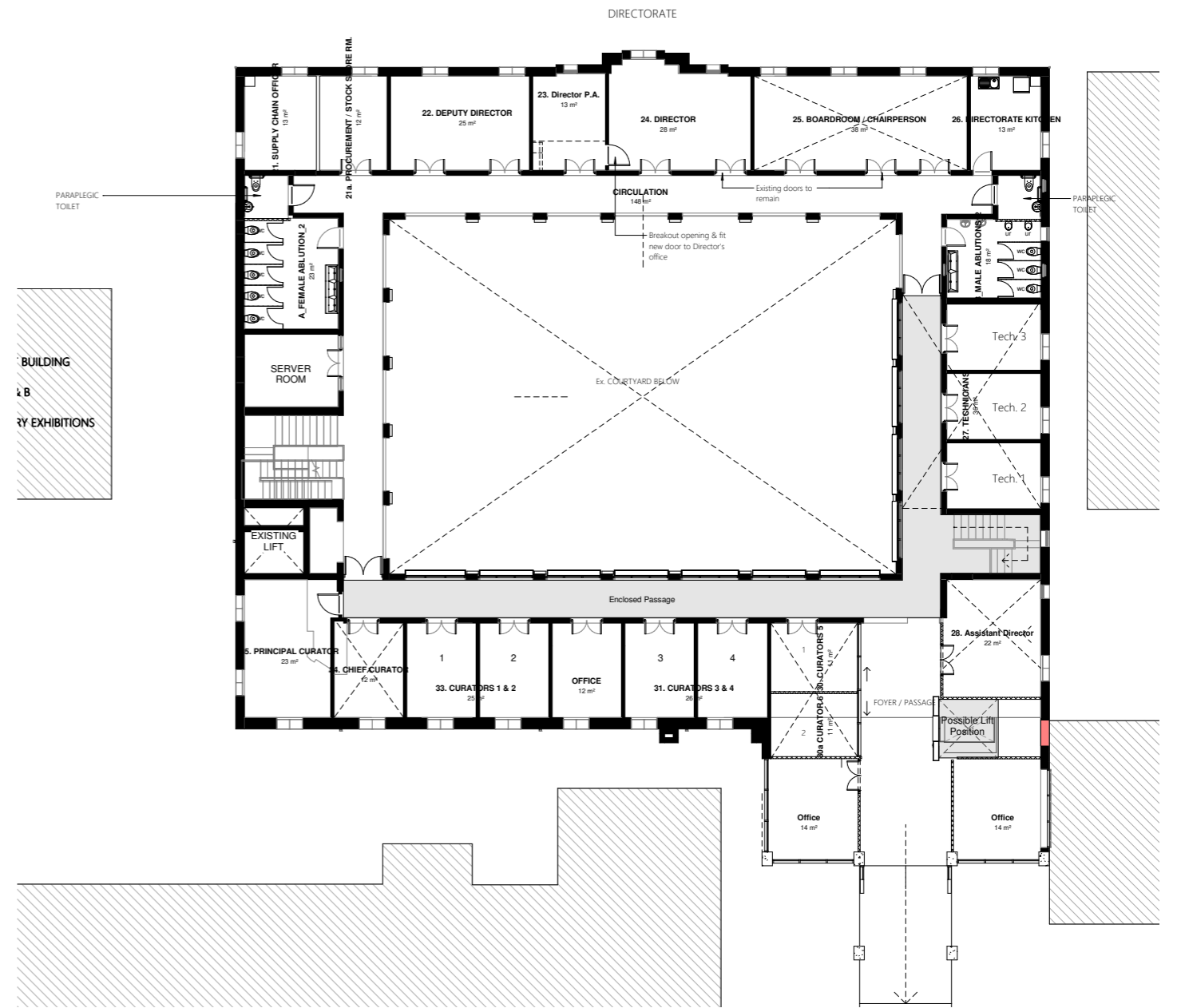


GROUND FLOOR / TEMP. EXHIBITIONS + OFFICES

C4 / BLOCK C



FIRST FLOOR / OFFICES



SECOND FLOOR / OFFICES

C4 / BLOCK C



SOUTH EAST ELEVATION

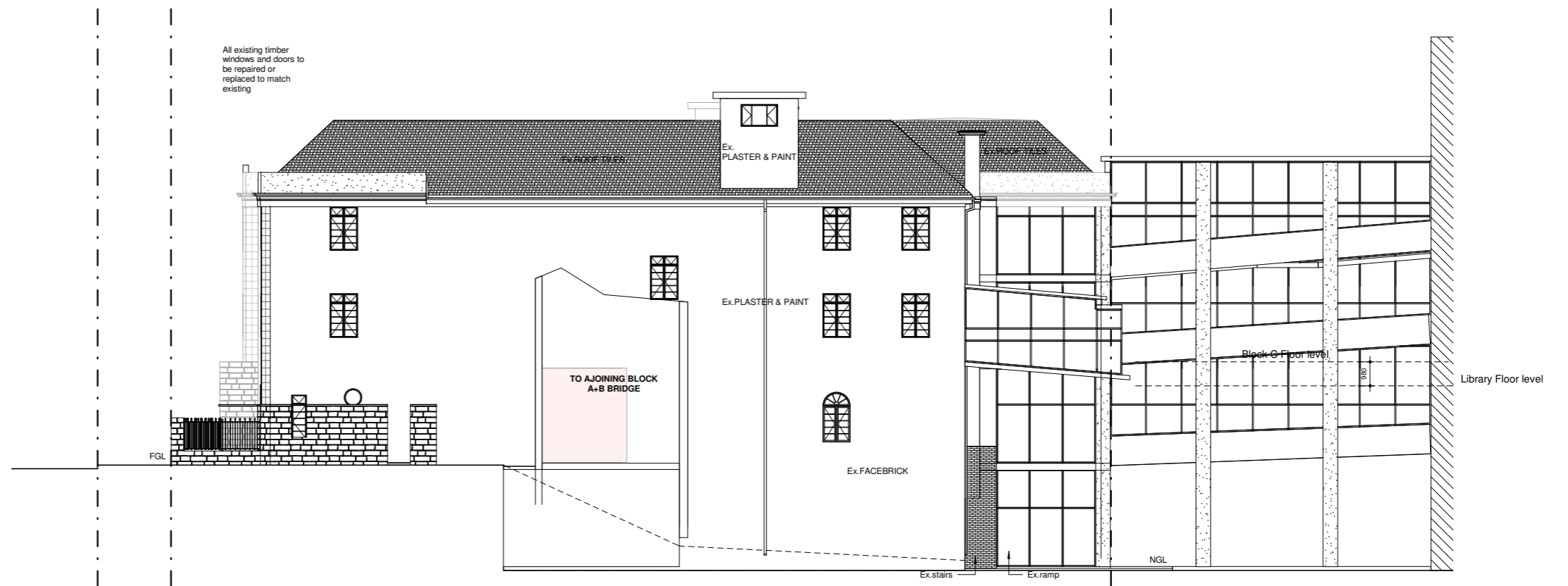


SOUTH WEST ELEVATION

DEMOLITION ELEVATIONS SE + SW

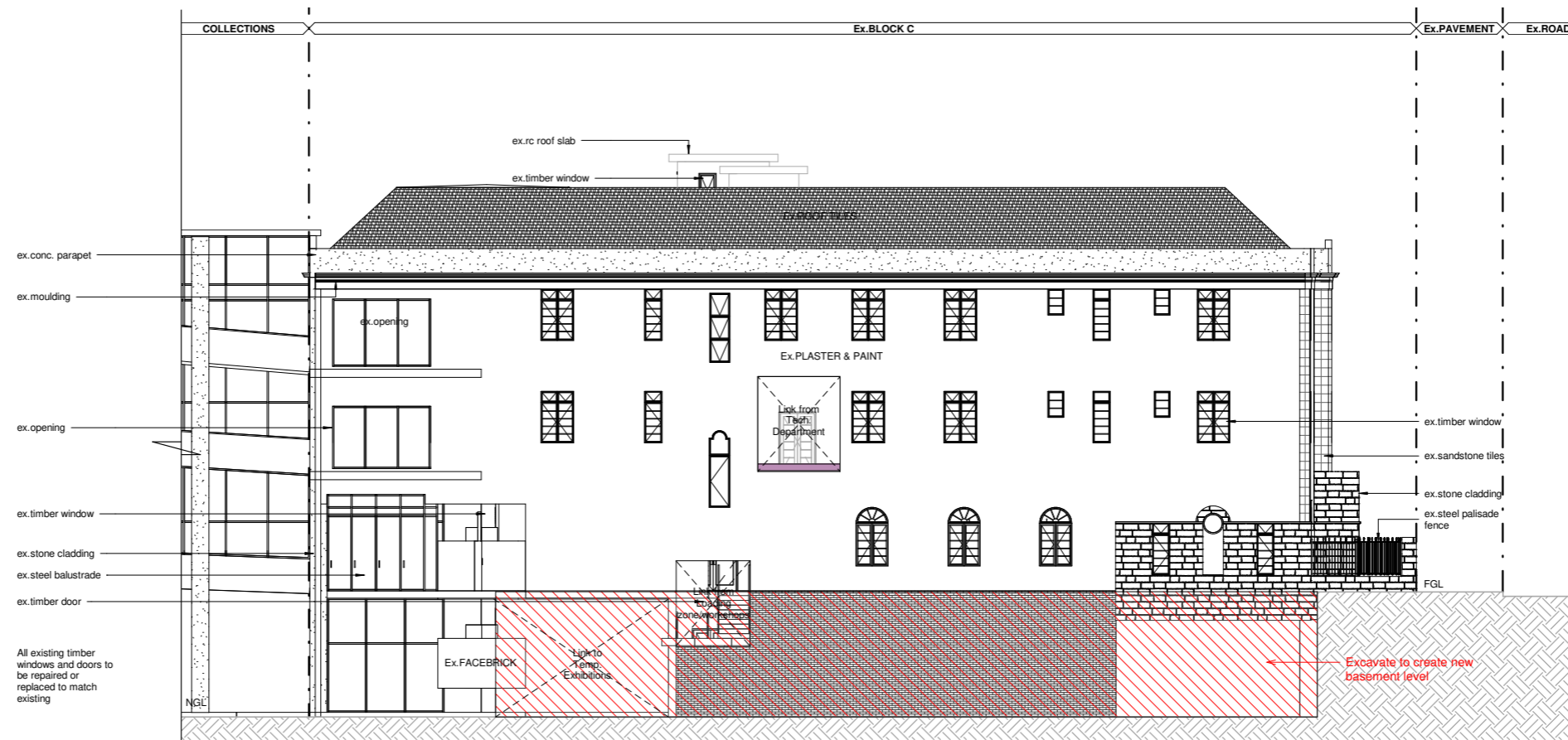


SOUTH EAST ELEVATION




SOUTH WEST ELEVATION

C4 / BLOCK C

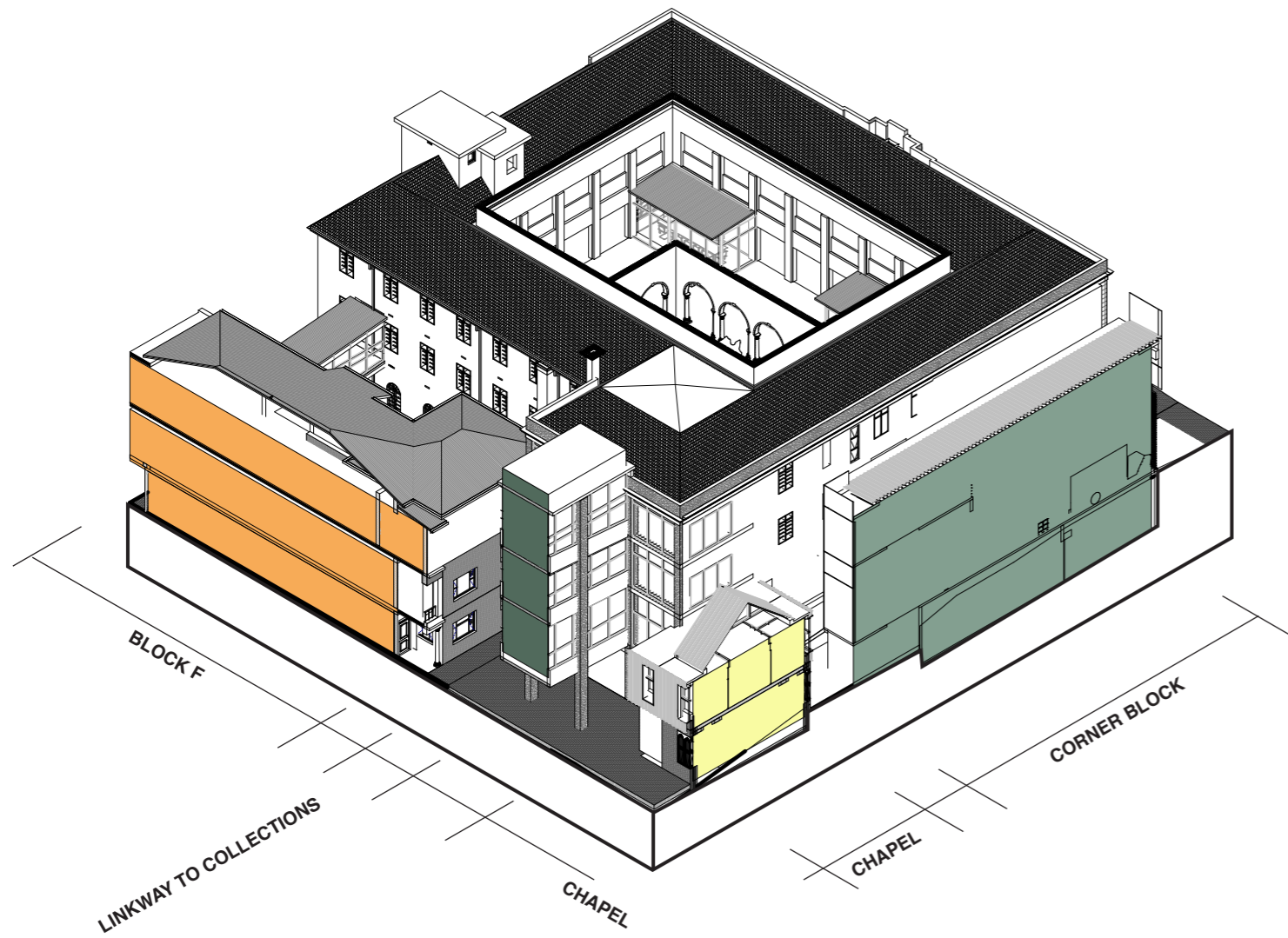


NORTH EAST ELEVATION

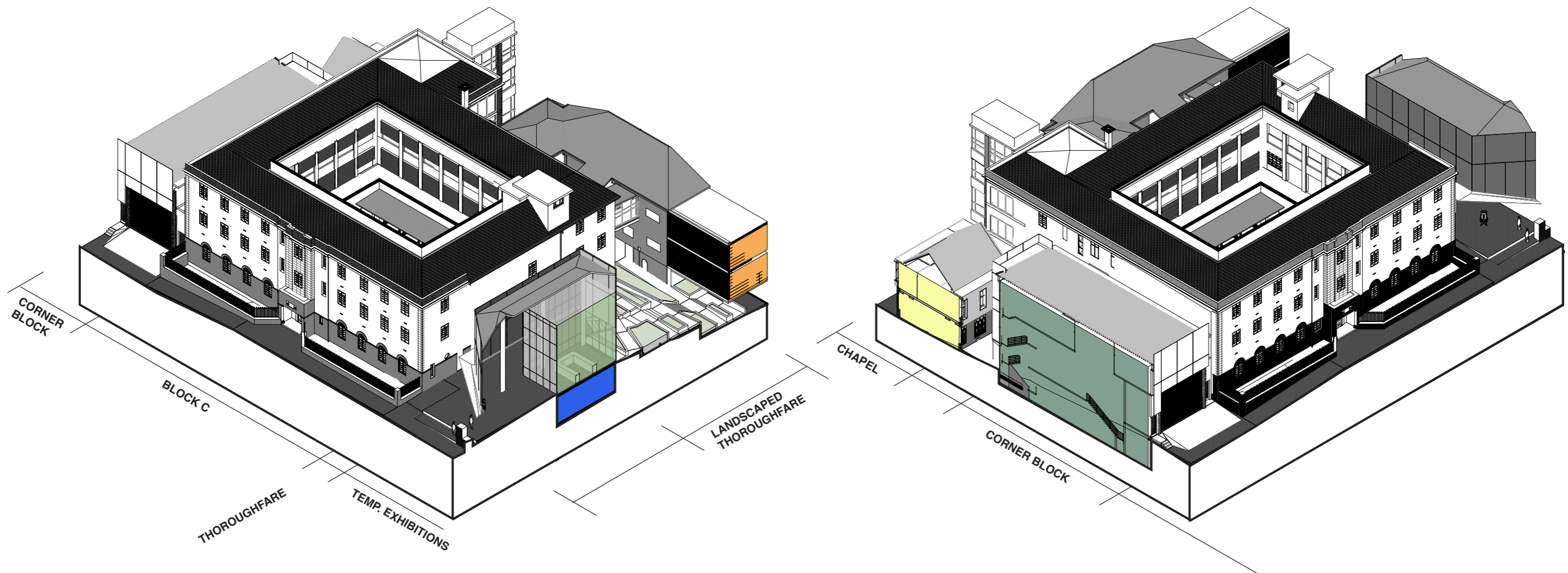


NORTH WEST ELEVATION

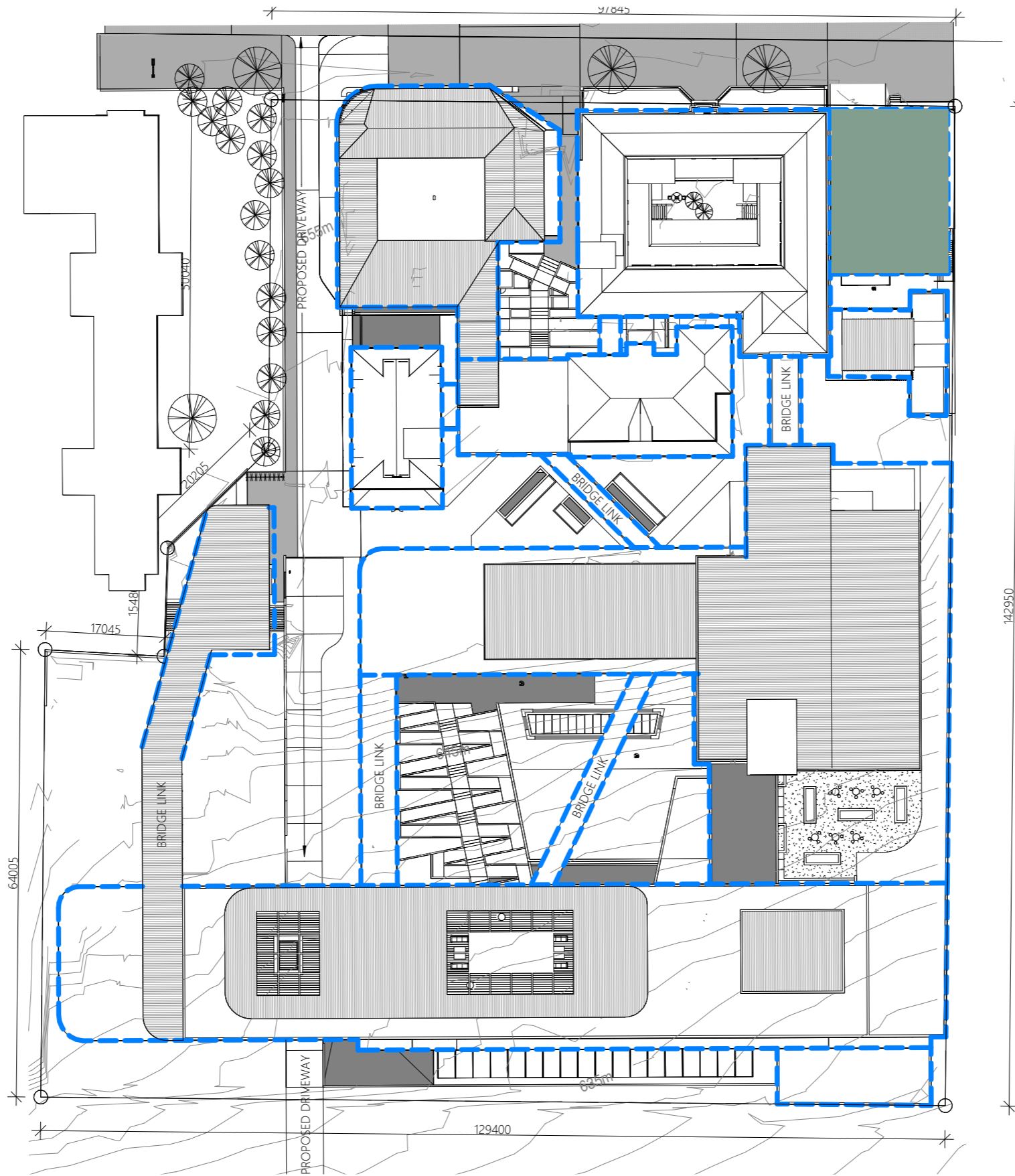

PROPOSED ELEVATIONS NE + NW



C4 / BLOCK C

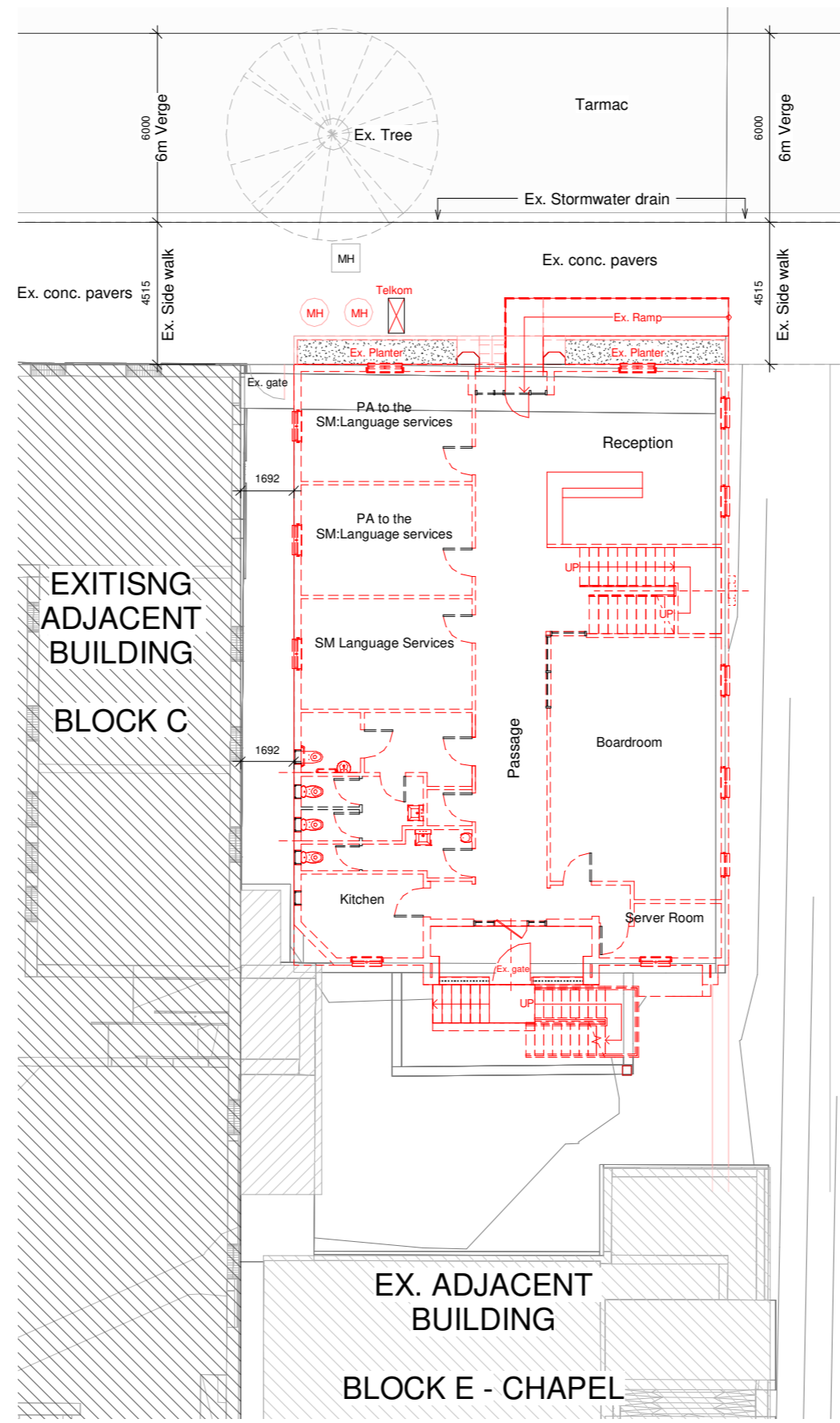


C5 / CORNER BLOCK



SITE PLAN
PROPOSED

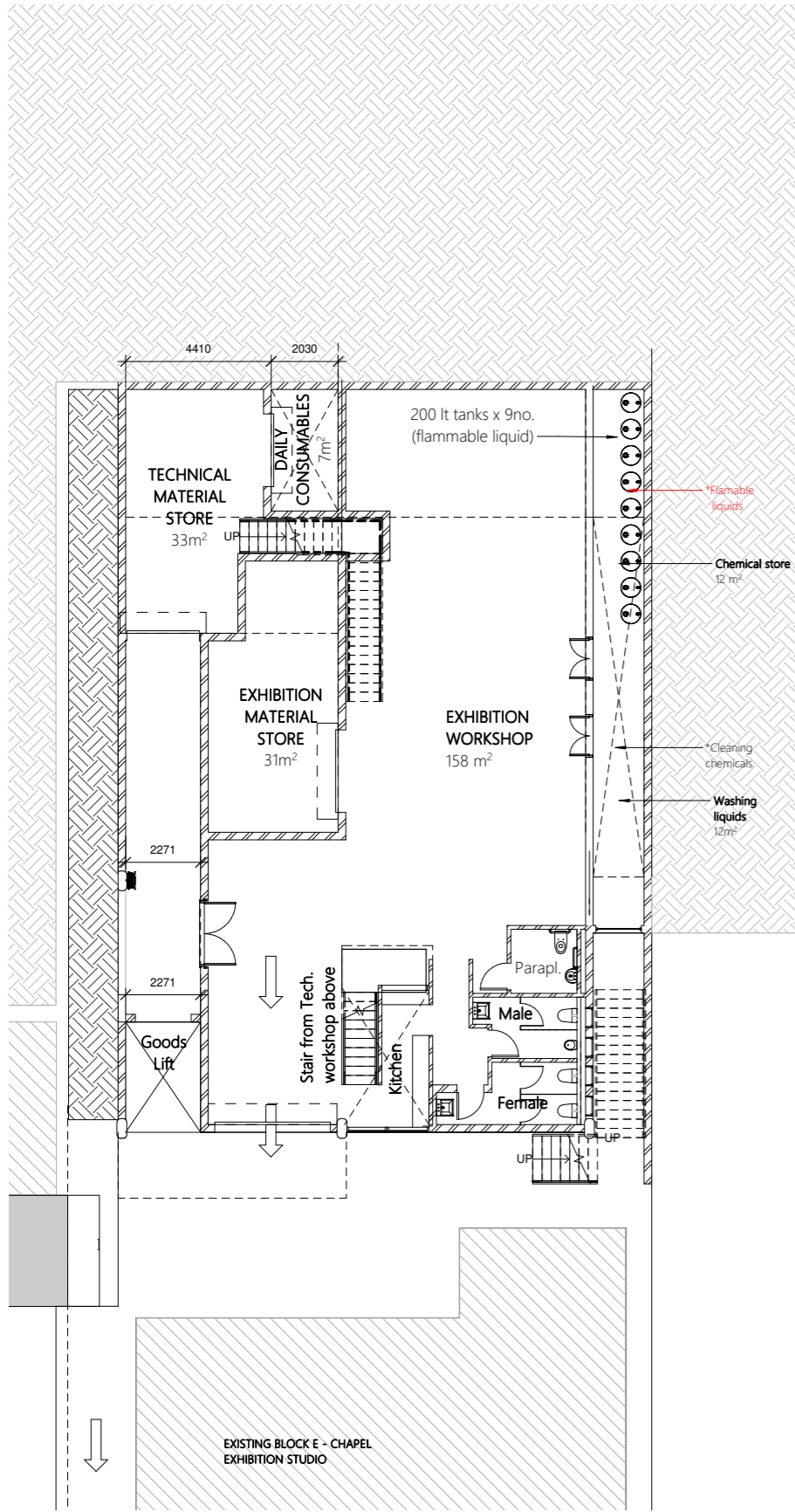
C5 / CORNER BLOCK



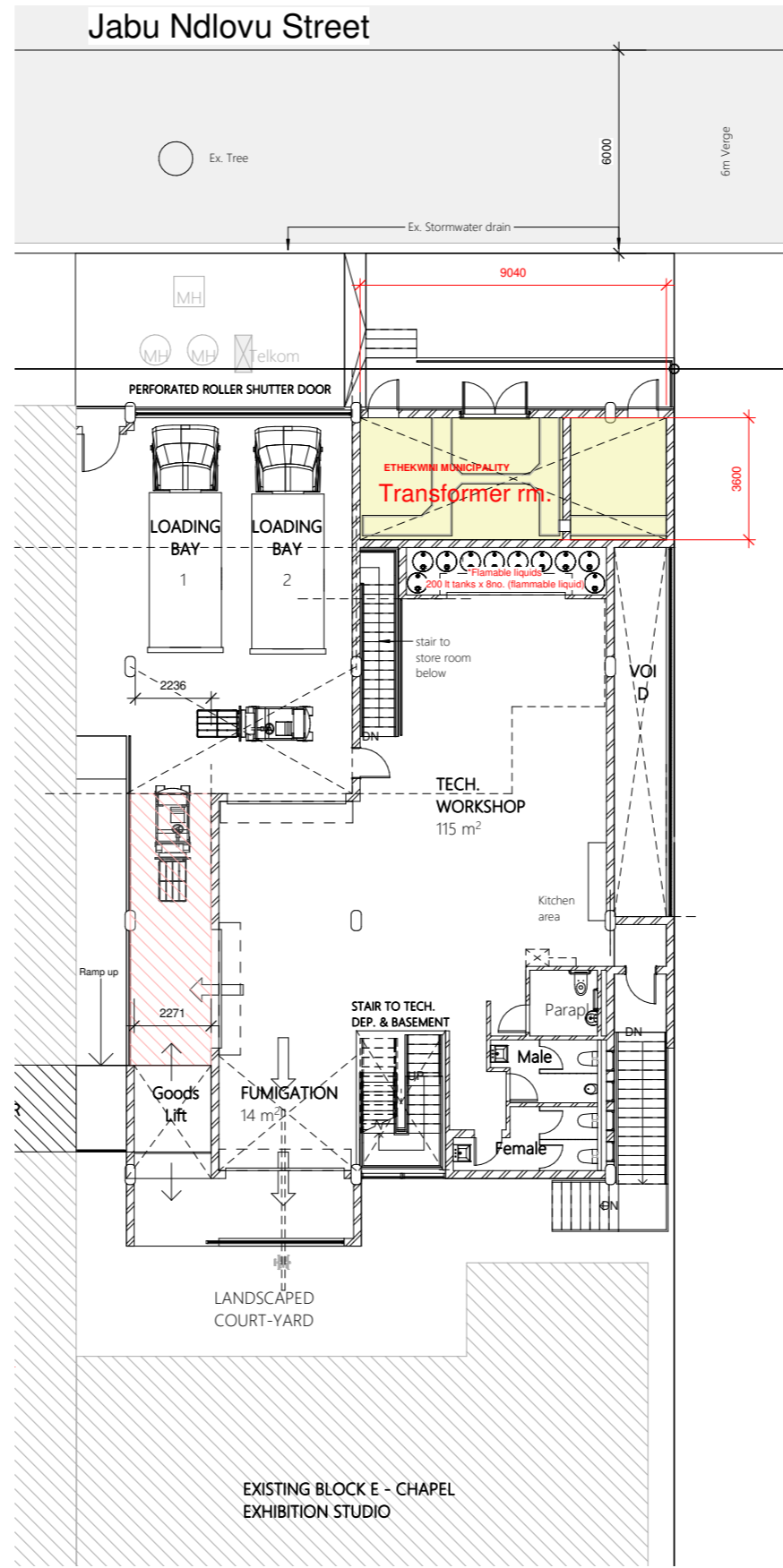
GROUND FLOOR

1945
ORIGINAL
BUILDING

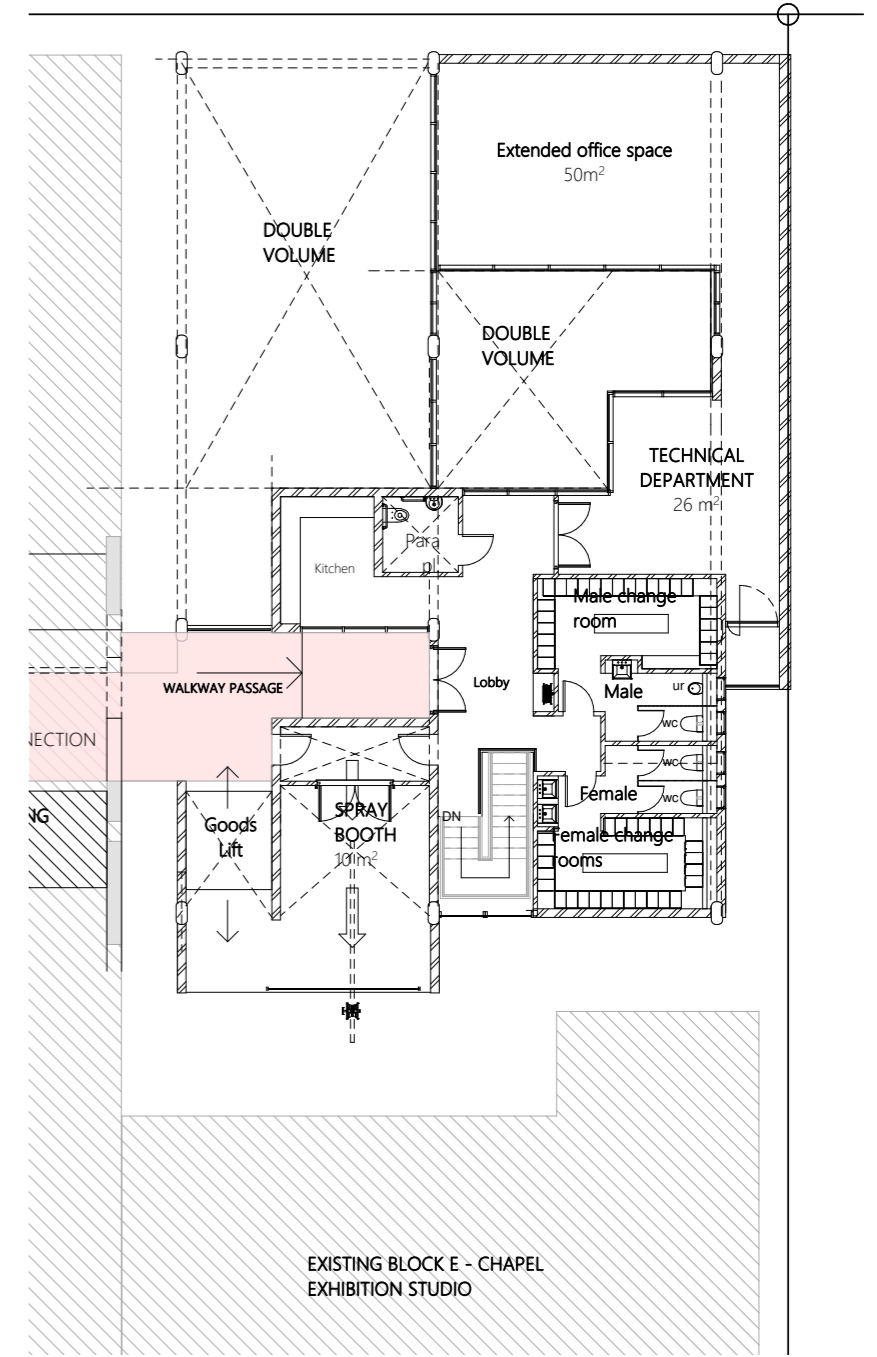
C5 / CORNER BLOCK



BASEMENT LEVEL / WORKSHOPS



GROUND FLOOR / LOADING BAYS + WORKSHOPS



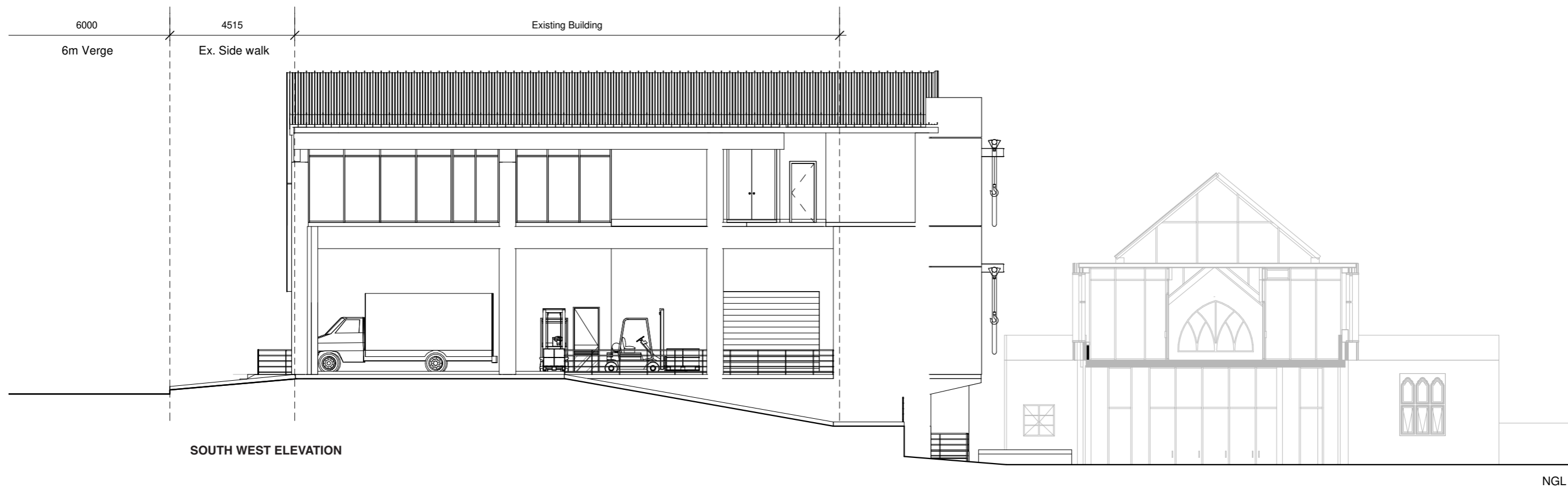
FIRST FLOOR / OFFICES

PROPOSED PLANS BASEMENT, GROUND + FIRST FLOOR

C5 / CORNER BLOCK

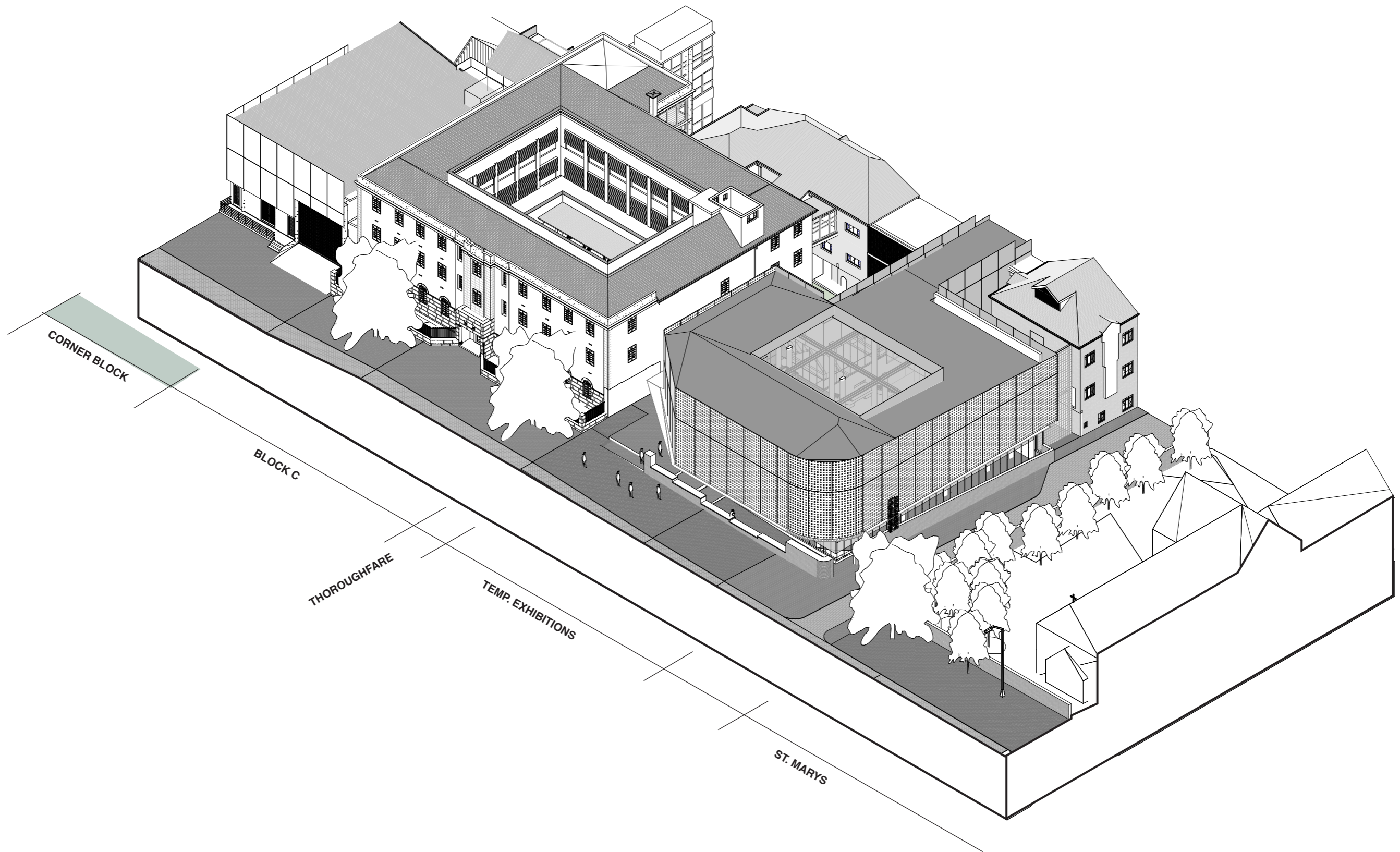


NORTH WEST ELEVATION

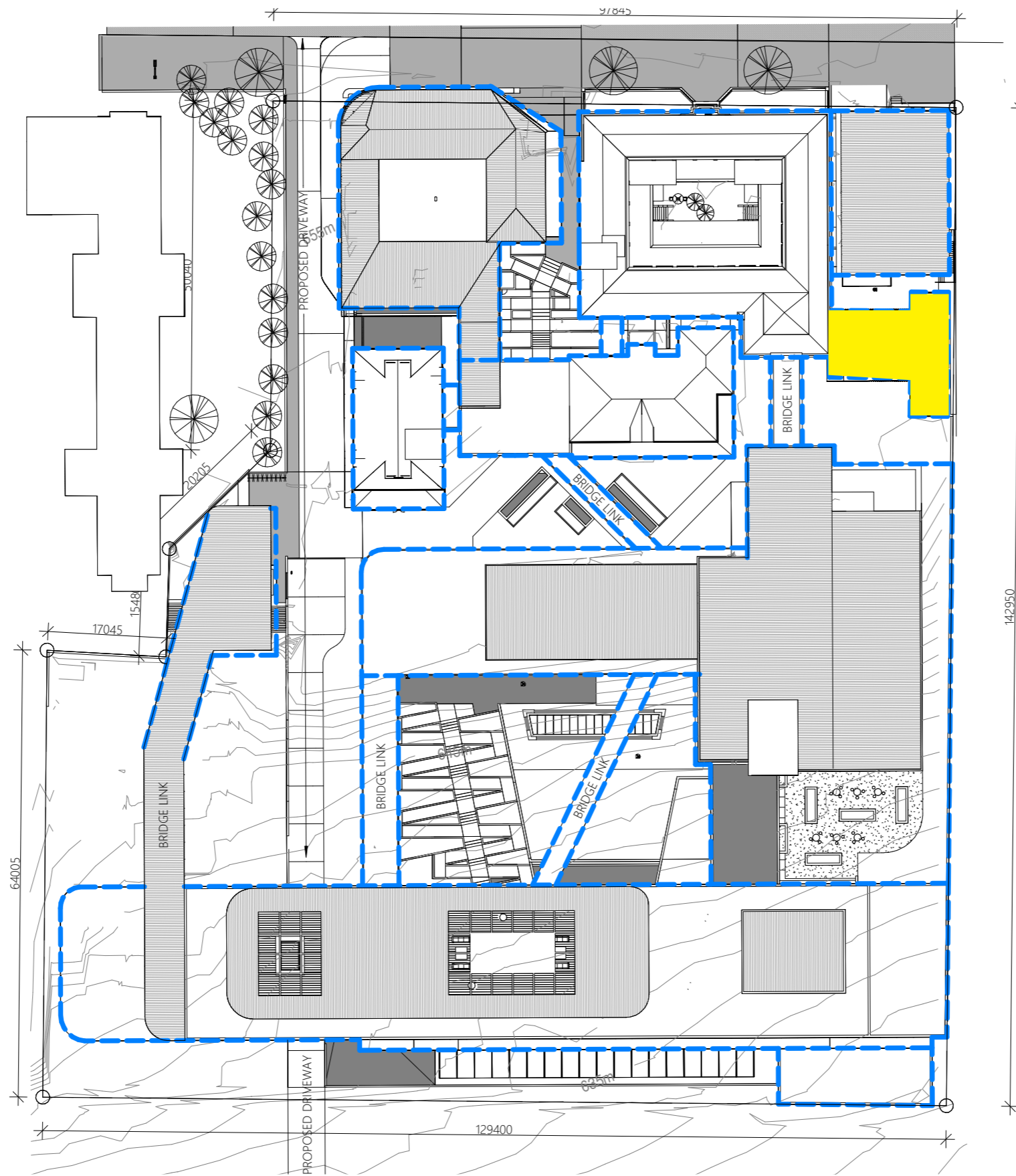



PROPOSED ELEVATIONS NW + SW

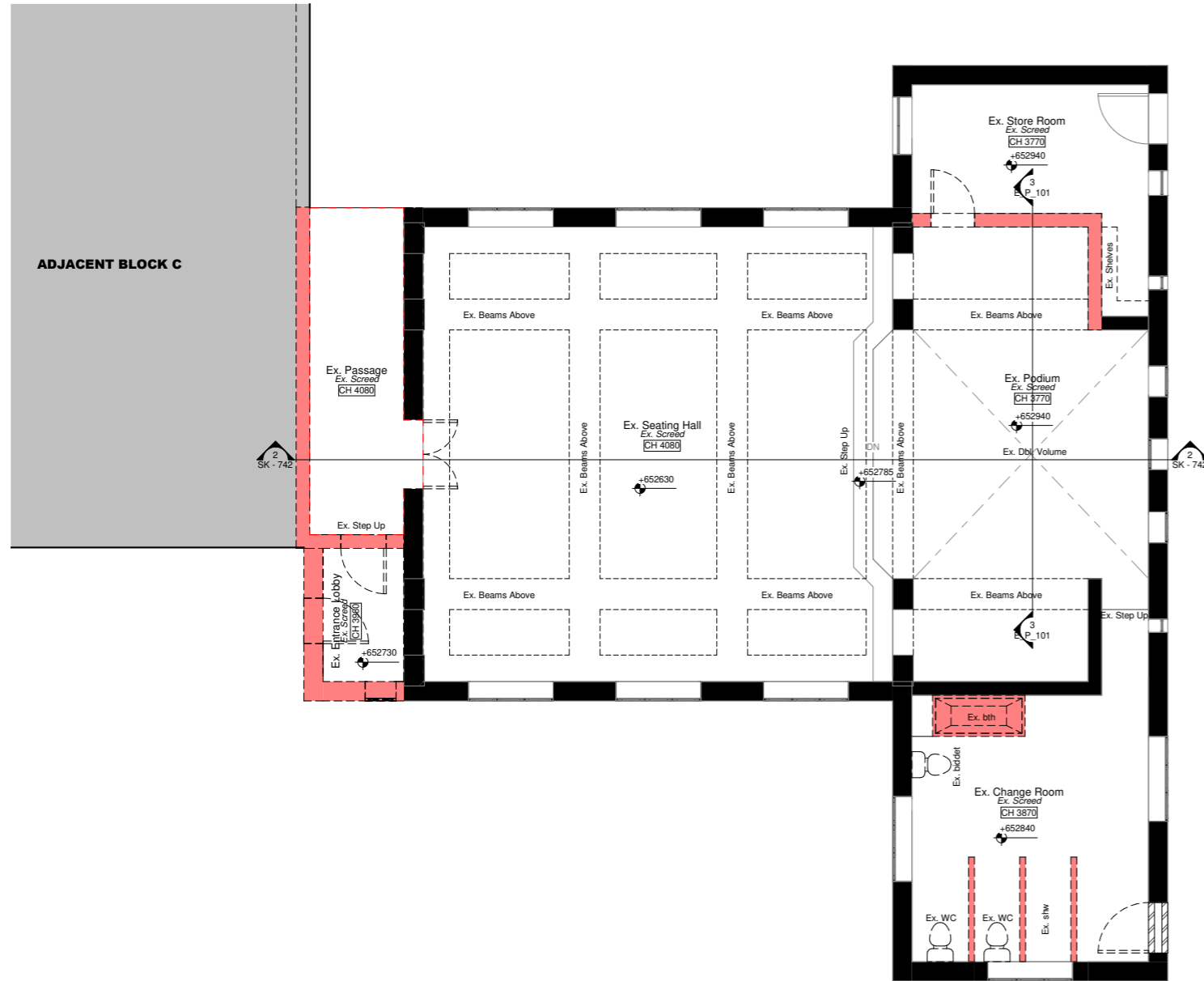
C5 / CORNER BLOCK



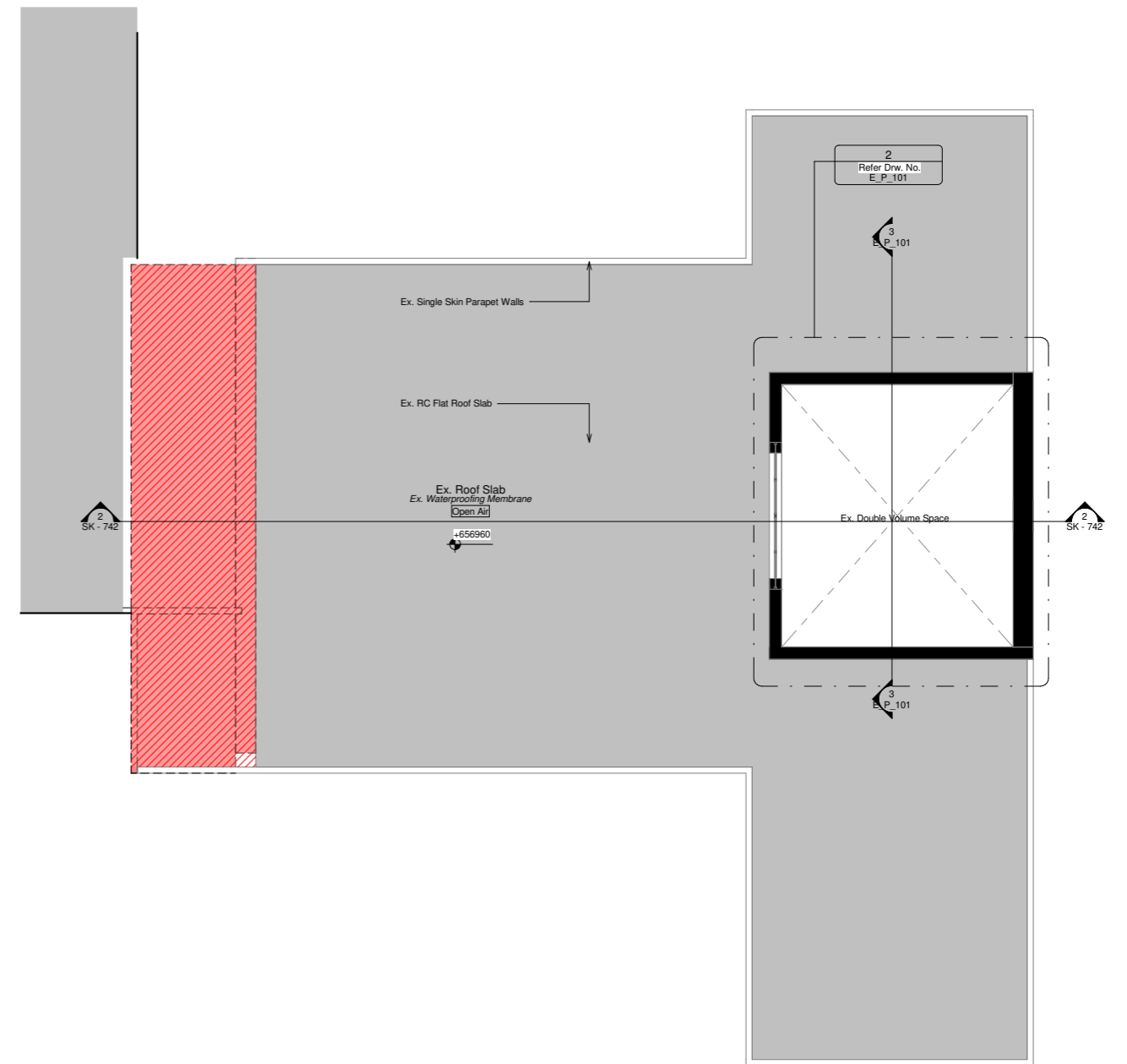
ISOMETRIC DRAWING
JABU NDLOVU STREET / CONTEXT



C6 / CHAPEL

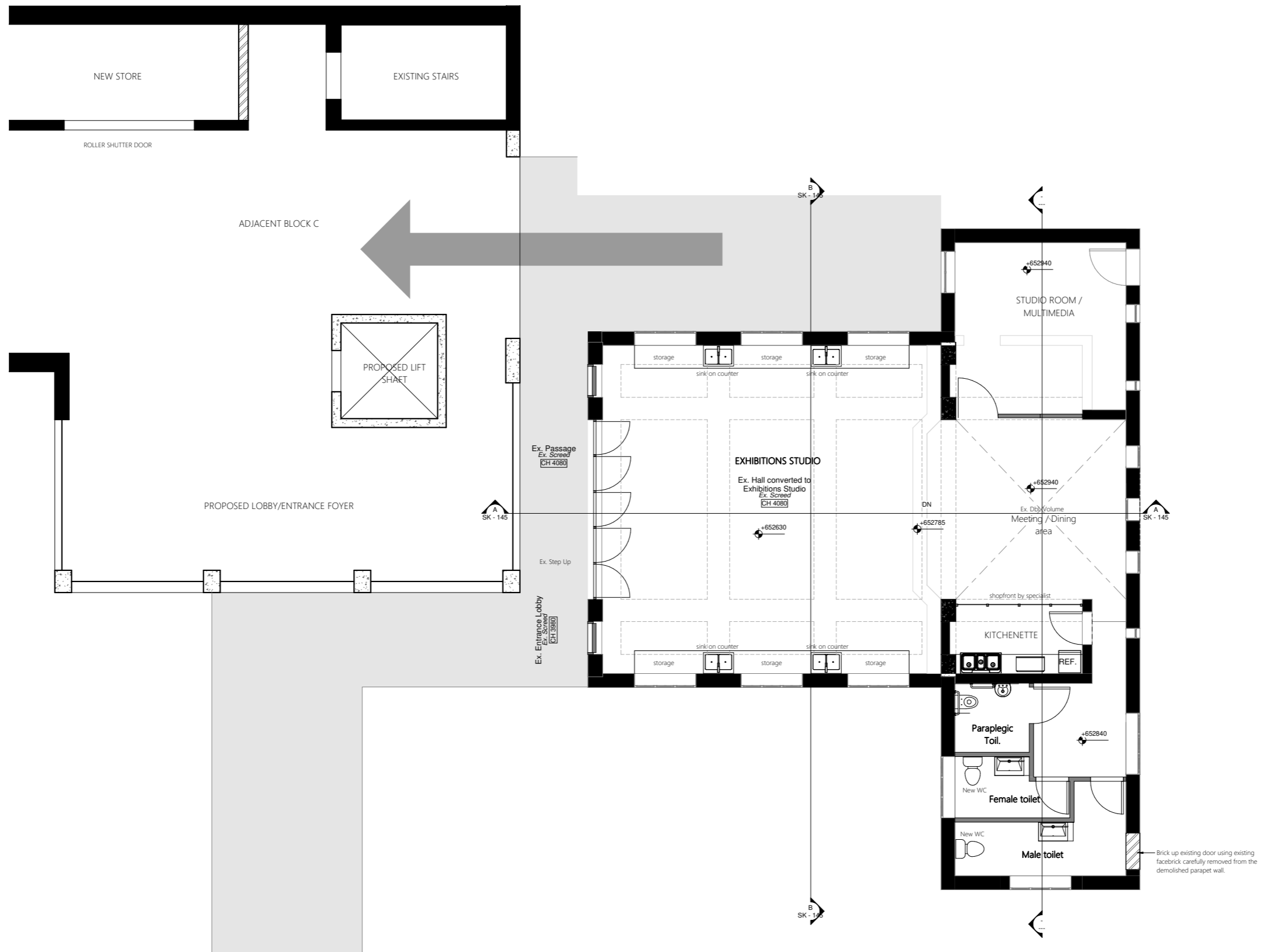


GROUND FLOOR



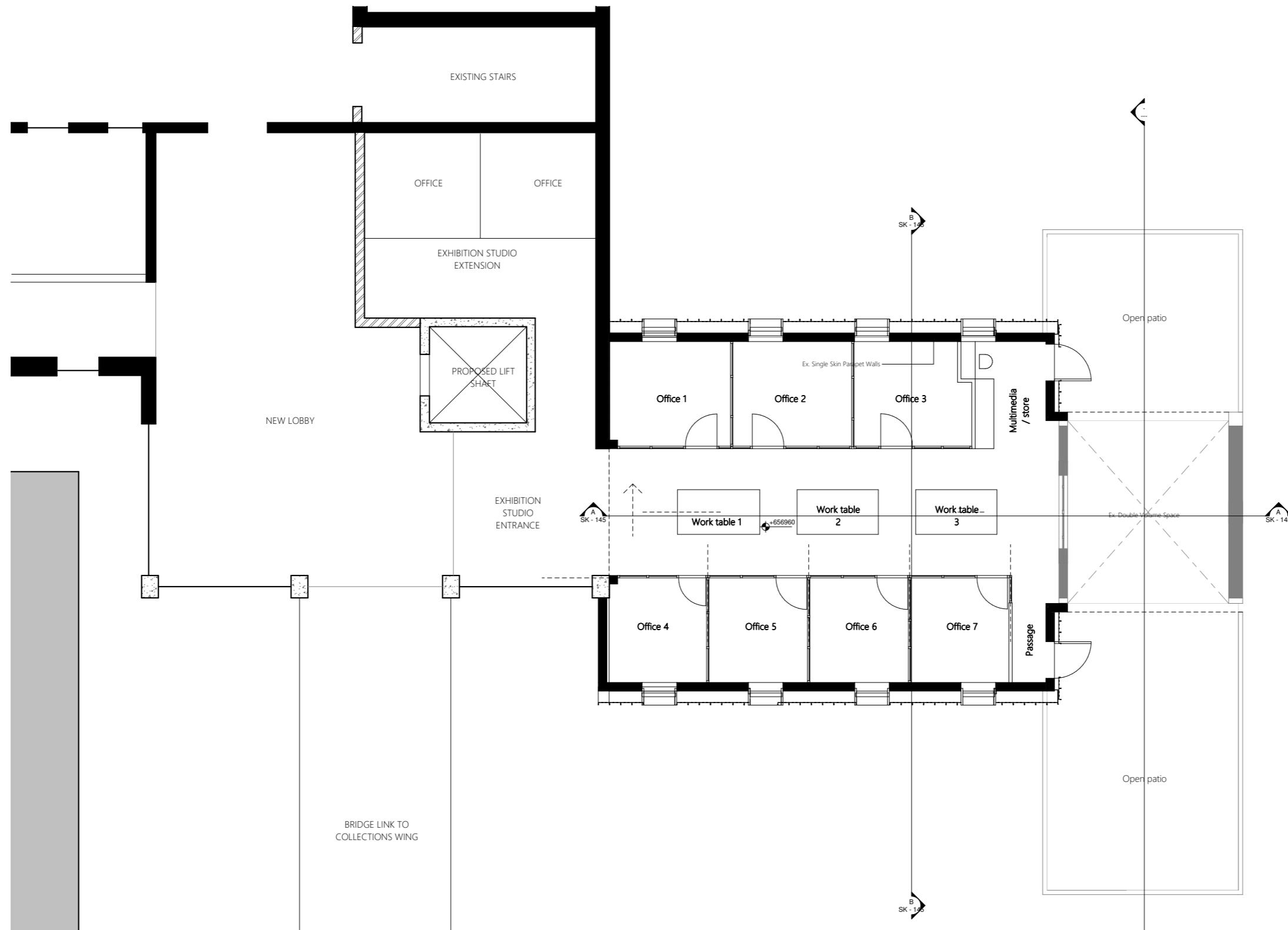
ROOF LEVEL

C6 / CHAPEL



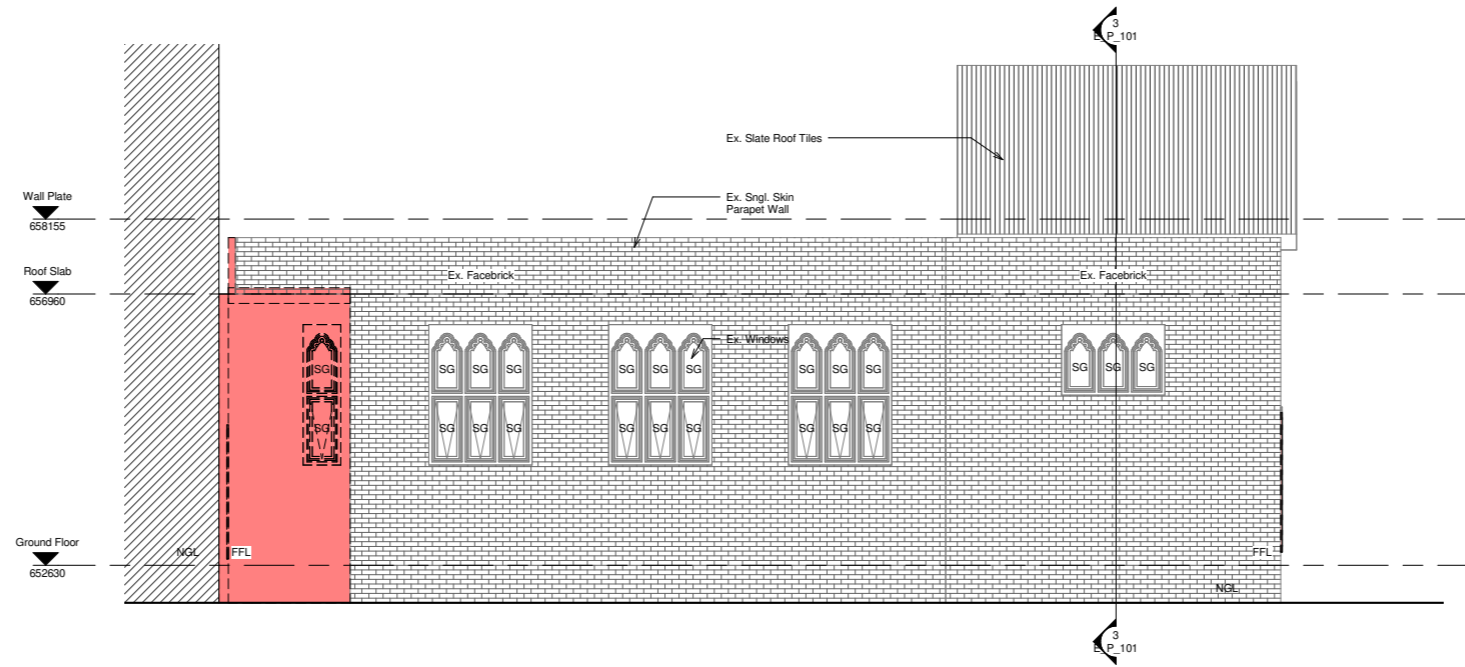
GROUND FLOOR / EXHIBITIONS STUDIO

C6 / CHAPEL

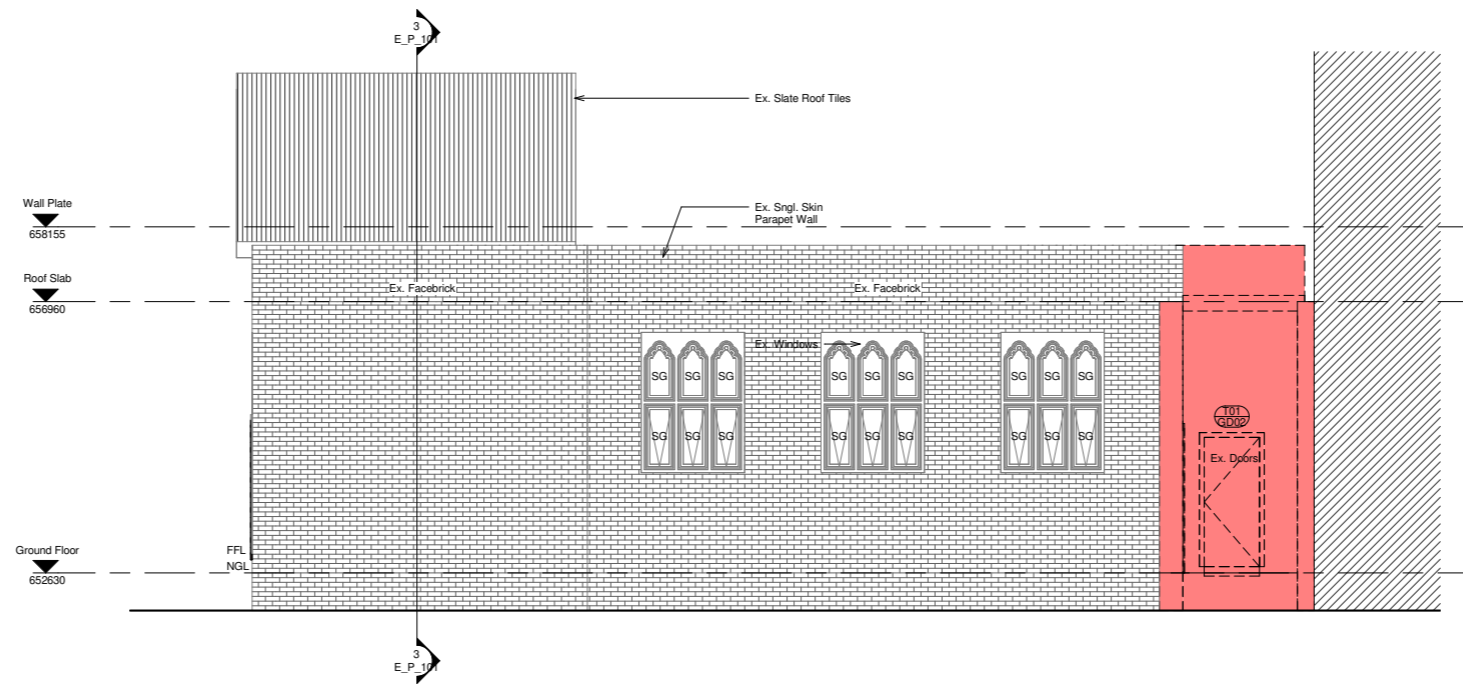


GROUND FLOOR / EXHIBITIONS OFFICES

C6 / CHAPEL



EAST ELEVATION



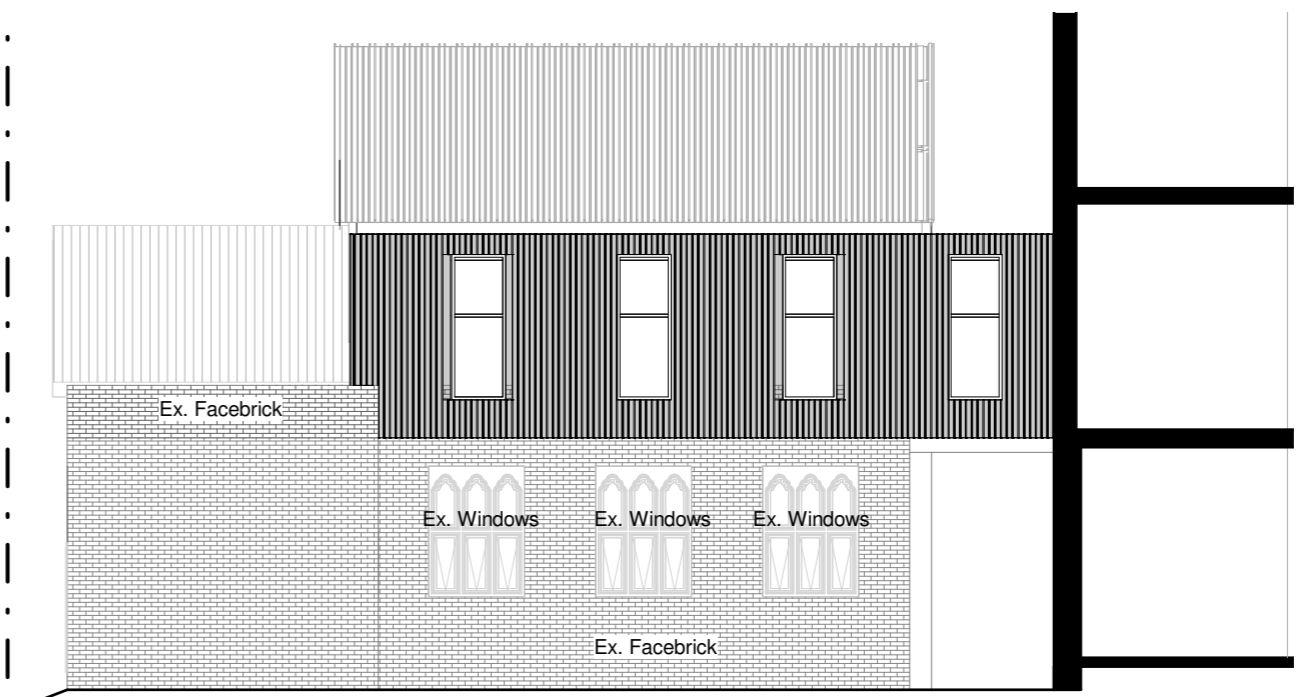
WEST ELEVATION

DEMOLITION ELEVATIONS EAST + WEST

C6 / CHAPEL



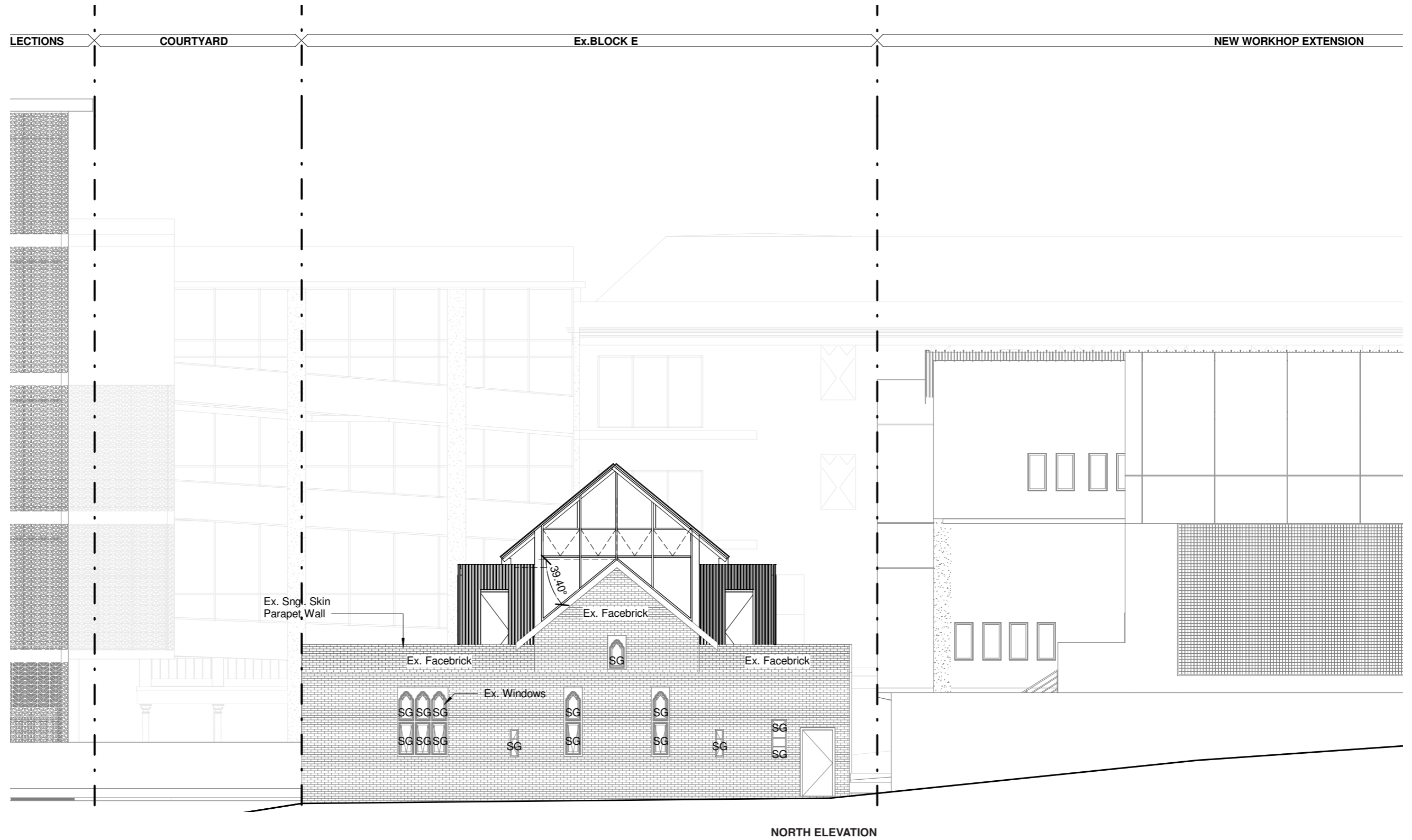
EAST ELEVATION



WEST ELEVATION

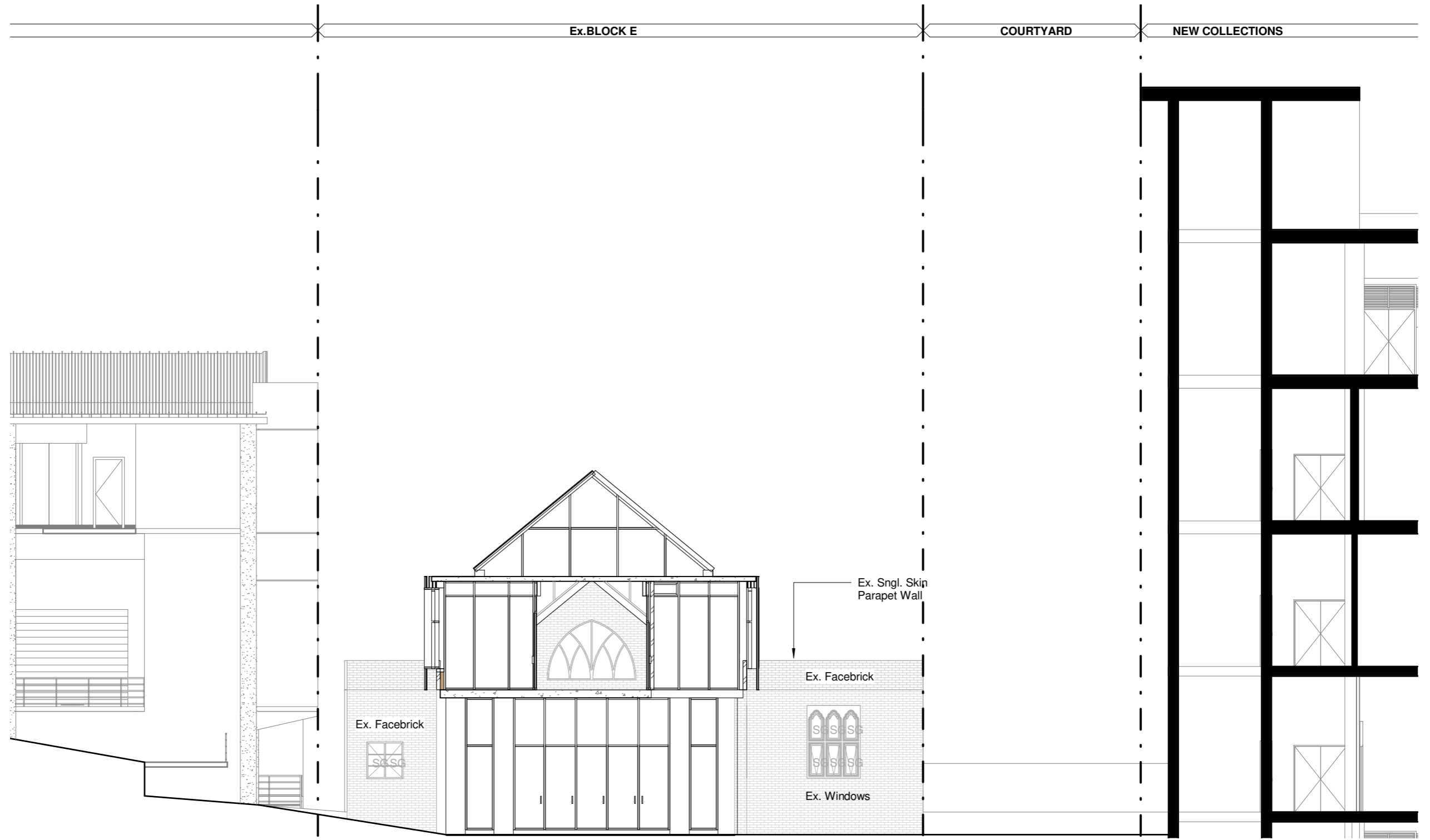
PROPOSED ELEVATIONS
EAST + WEST

C6 / CHAPEL



PROPOSED ELEVATIONS SOUTH

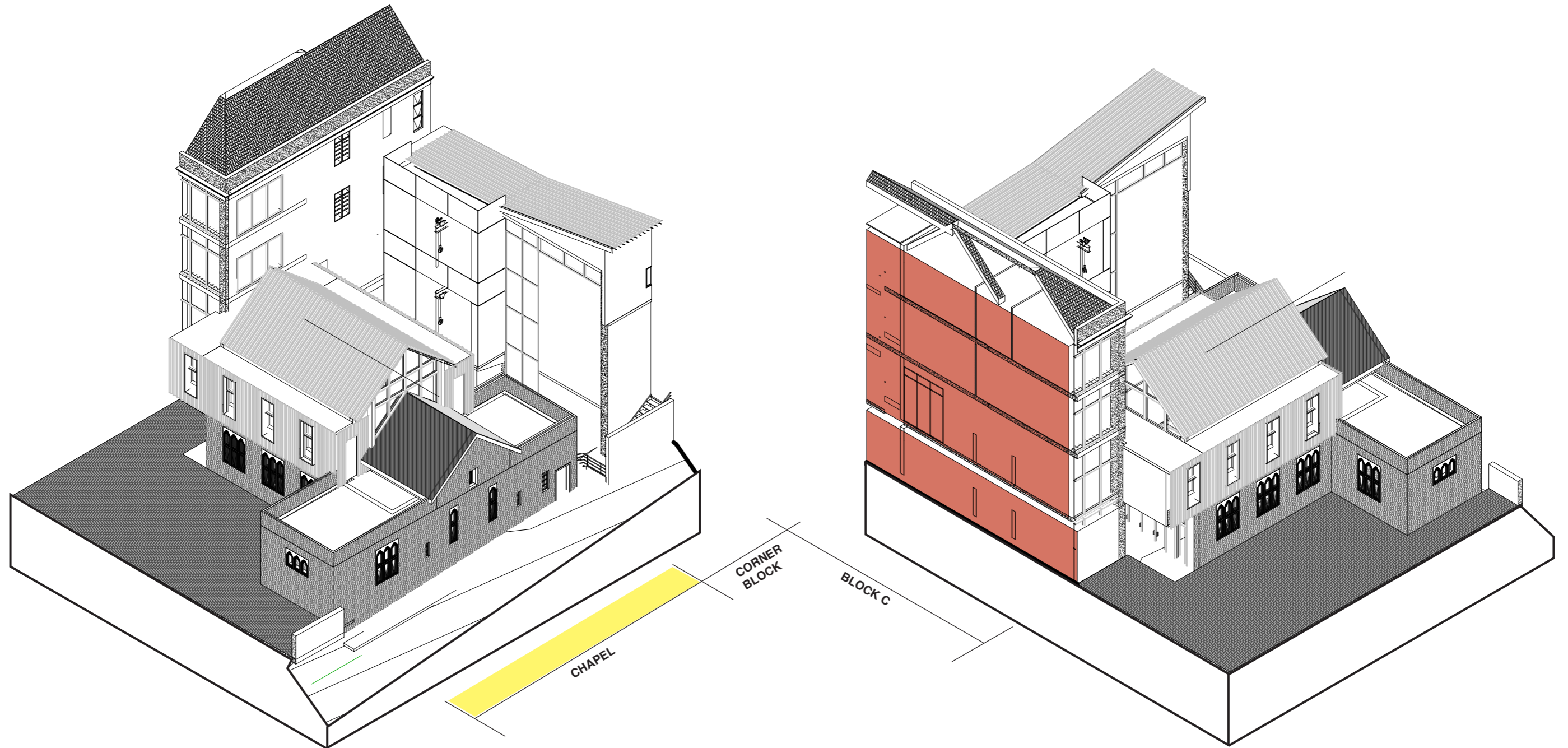
C6 / CHAPEL

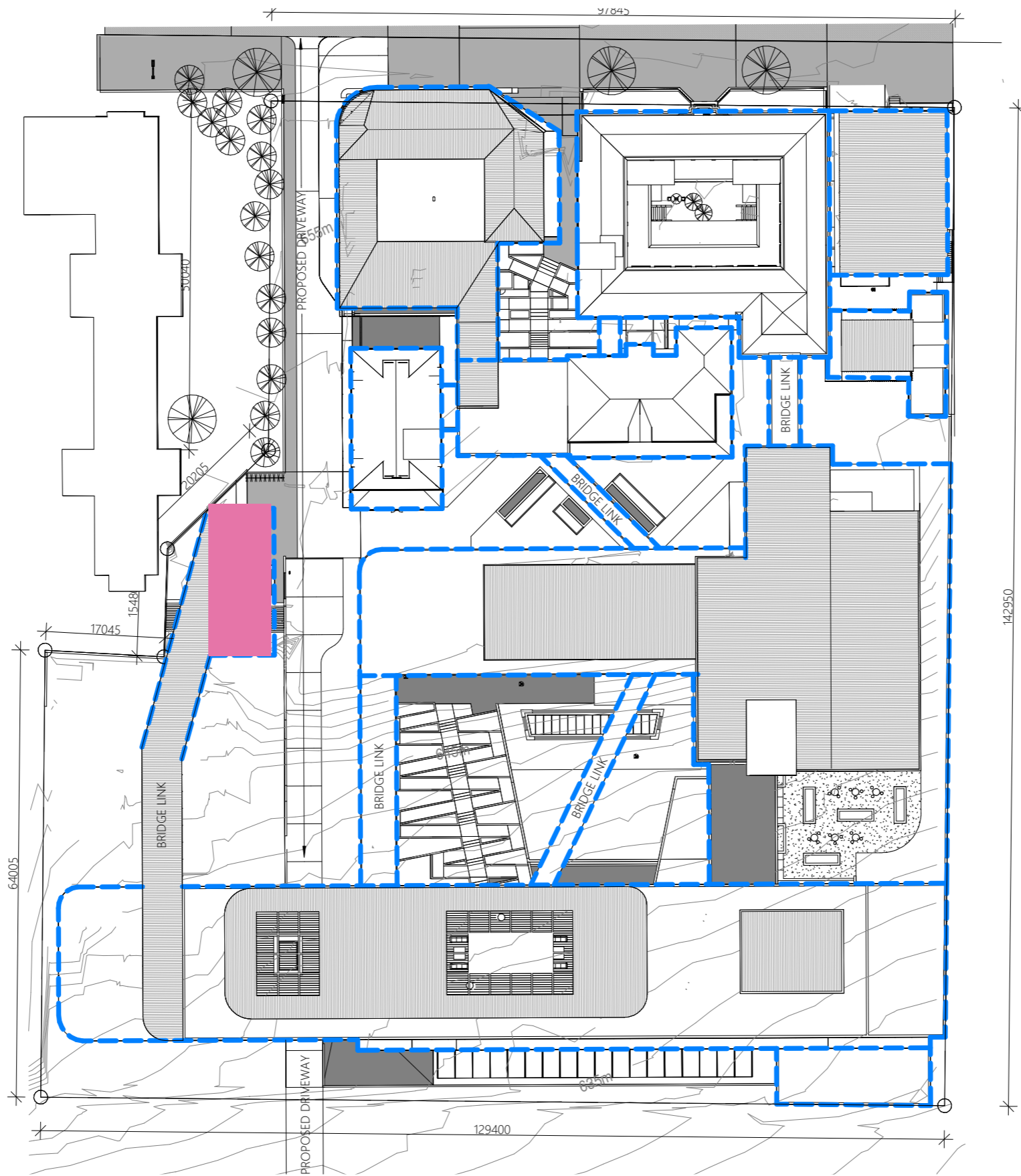



NORTH ELEVATION

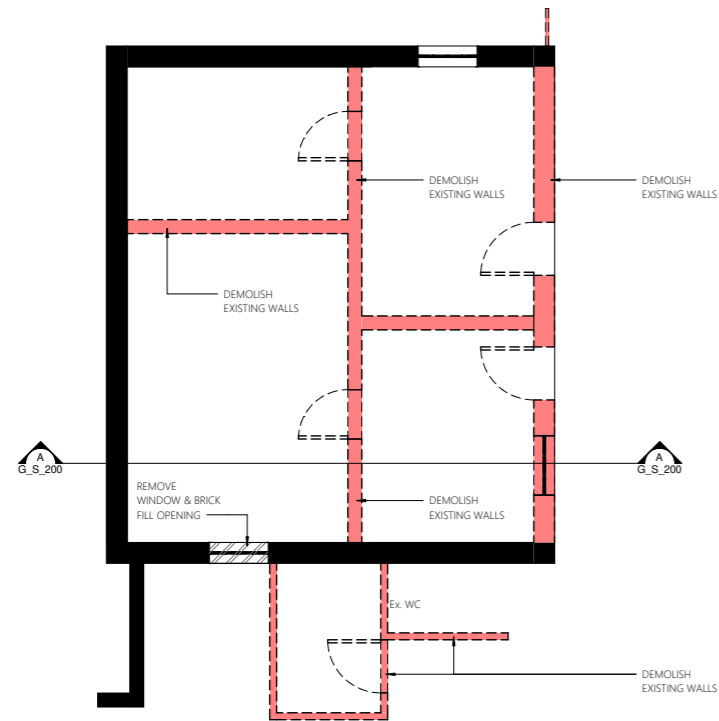
PROPOSED ELEVATIONS NORTH

C6 / CHAPEL

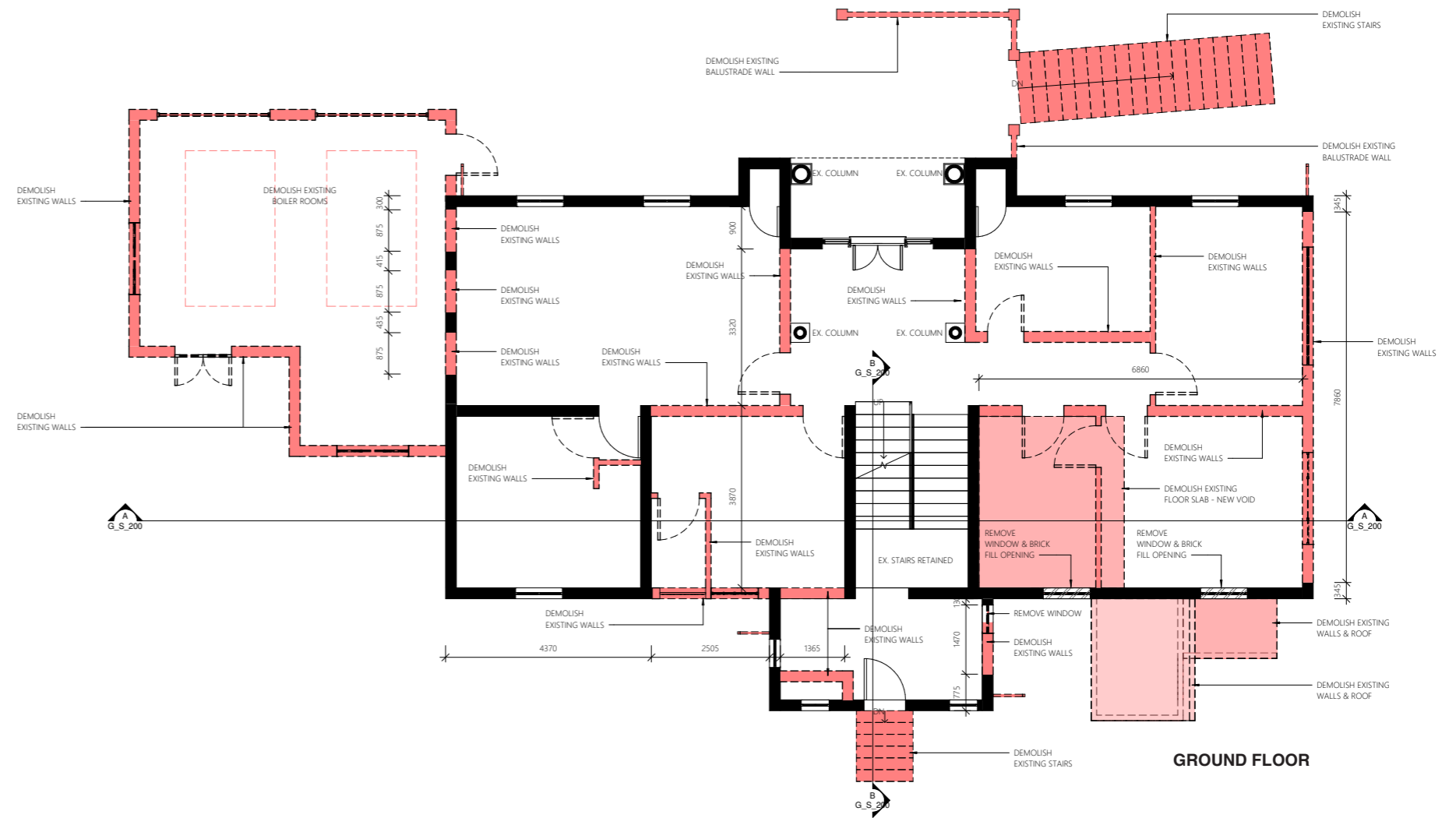




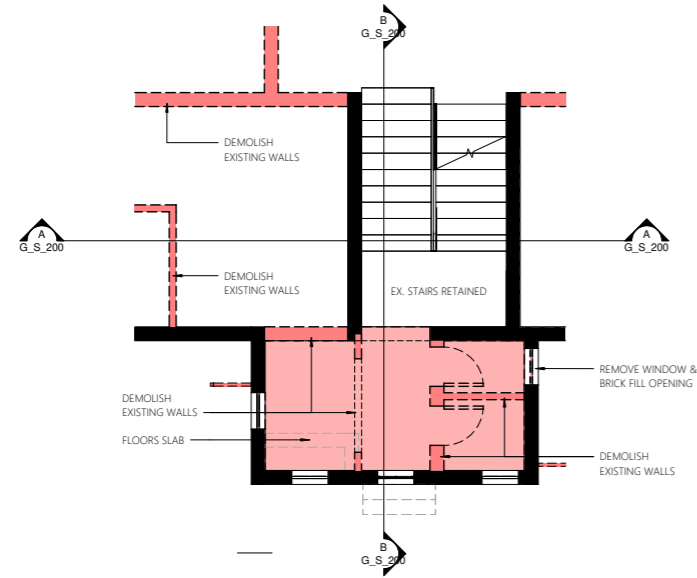
C7 / BLOCK G



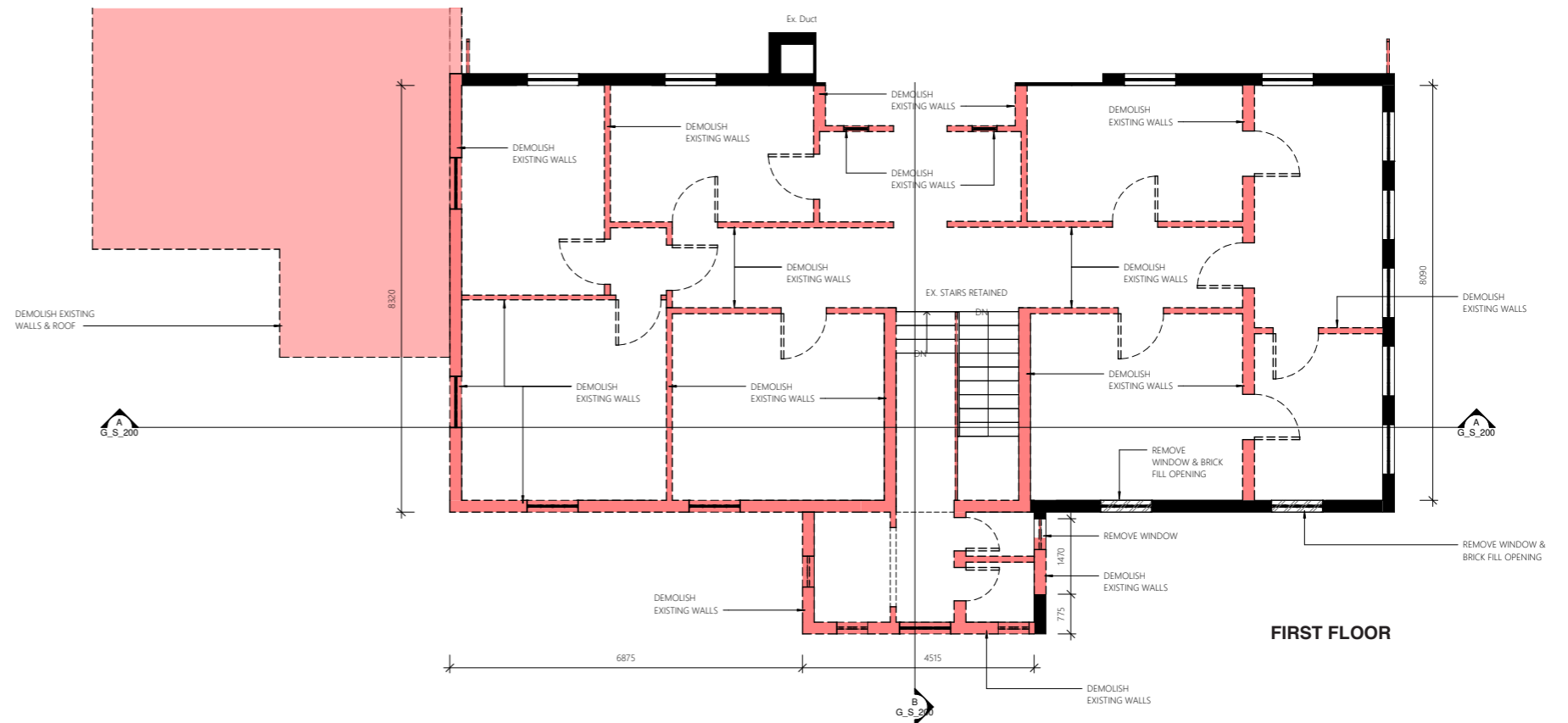
BASEMENT LEVEL



GROUND FLOOR

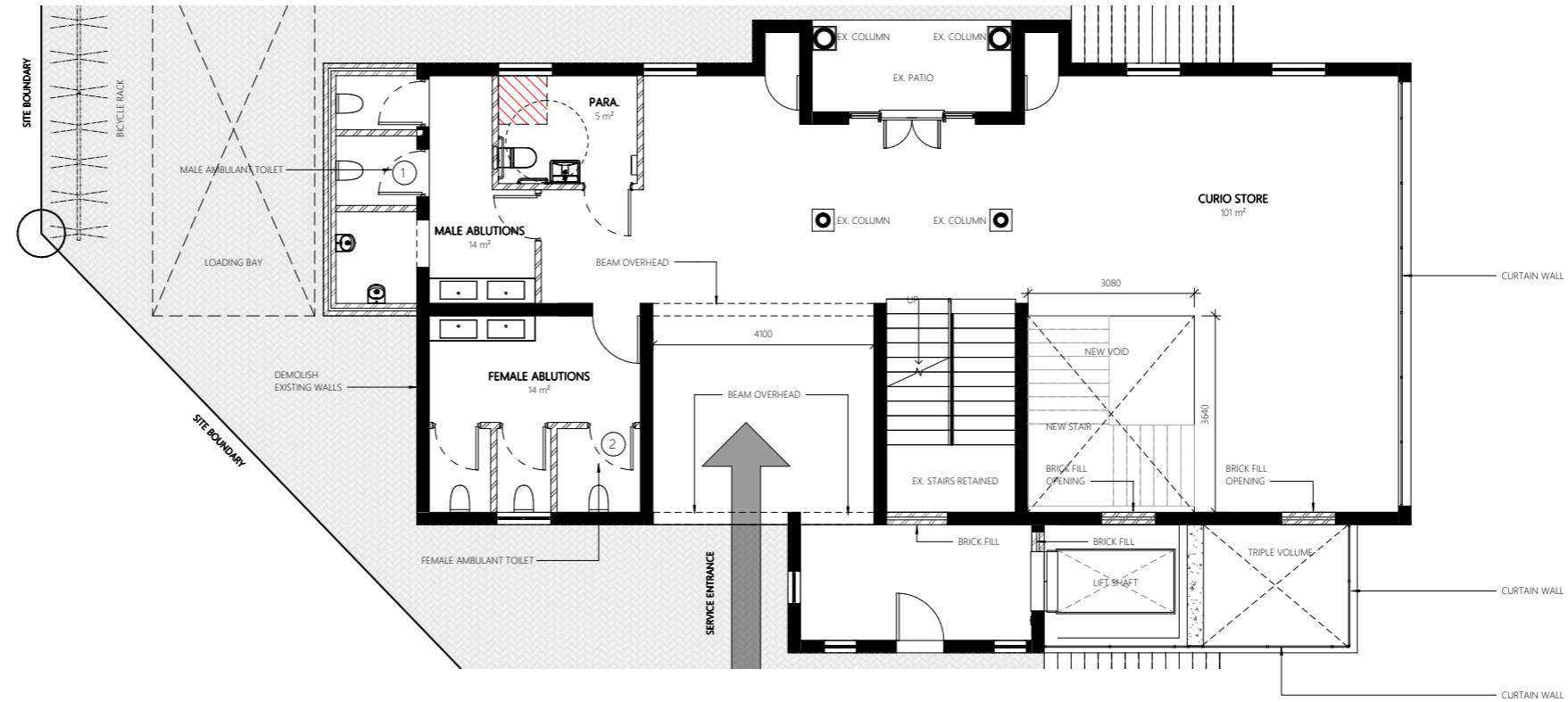


ATTIC LEVEL

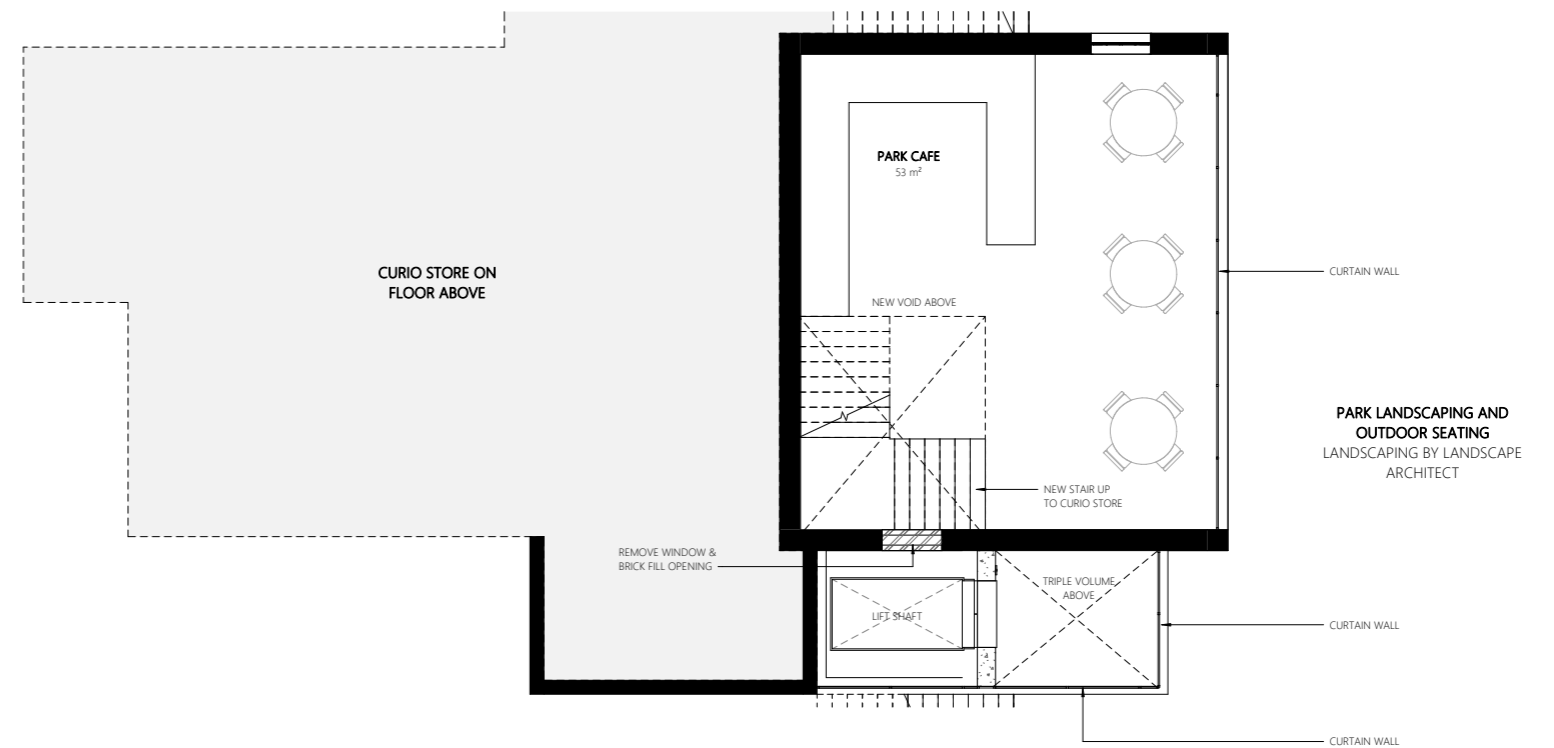


FIRST FLOOR

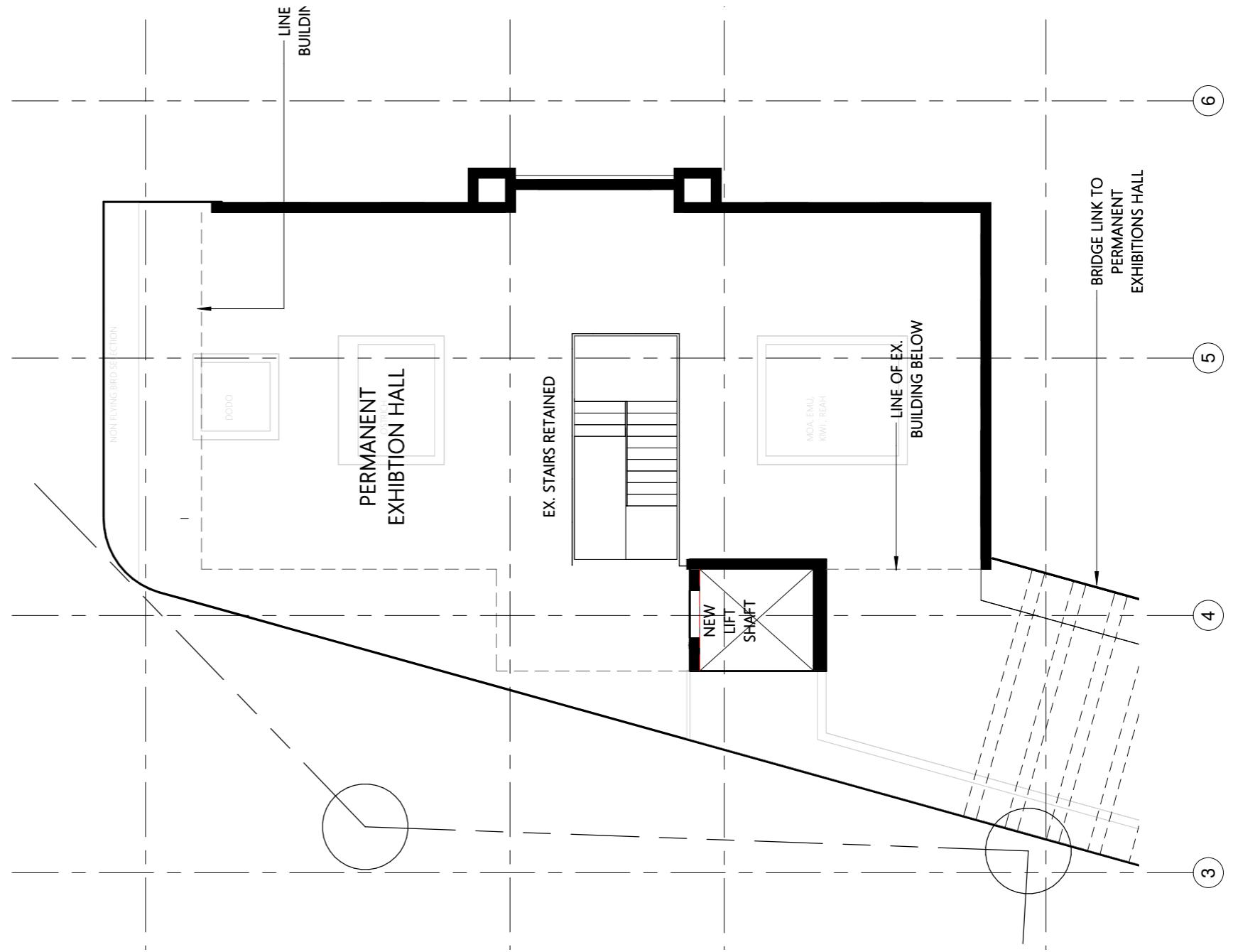
DEMOLITION PLANS BASEMENT/GROUND/FIRST/ATTIC



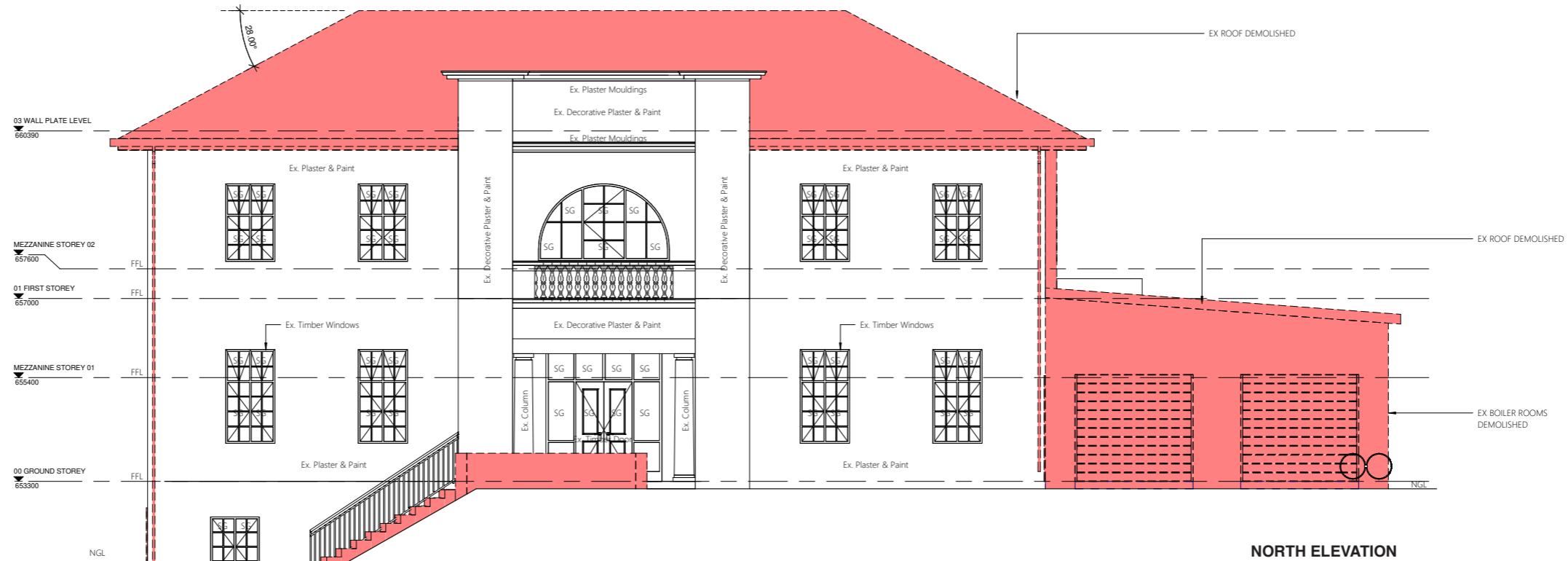
GROUND FLOOR / CURIO STORE



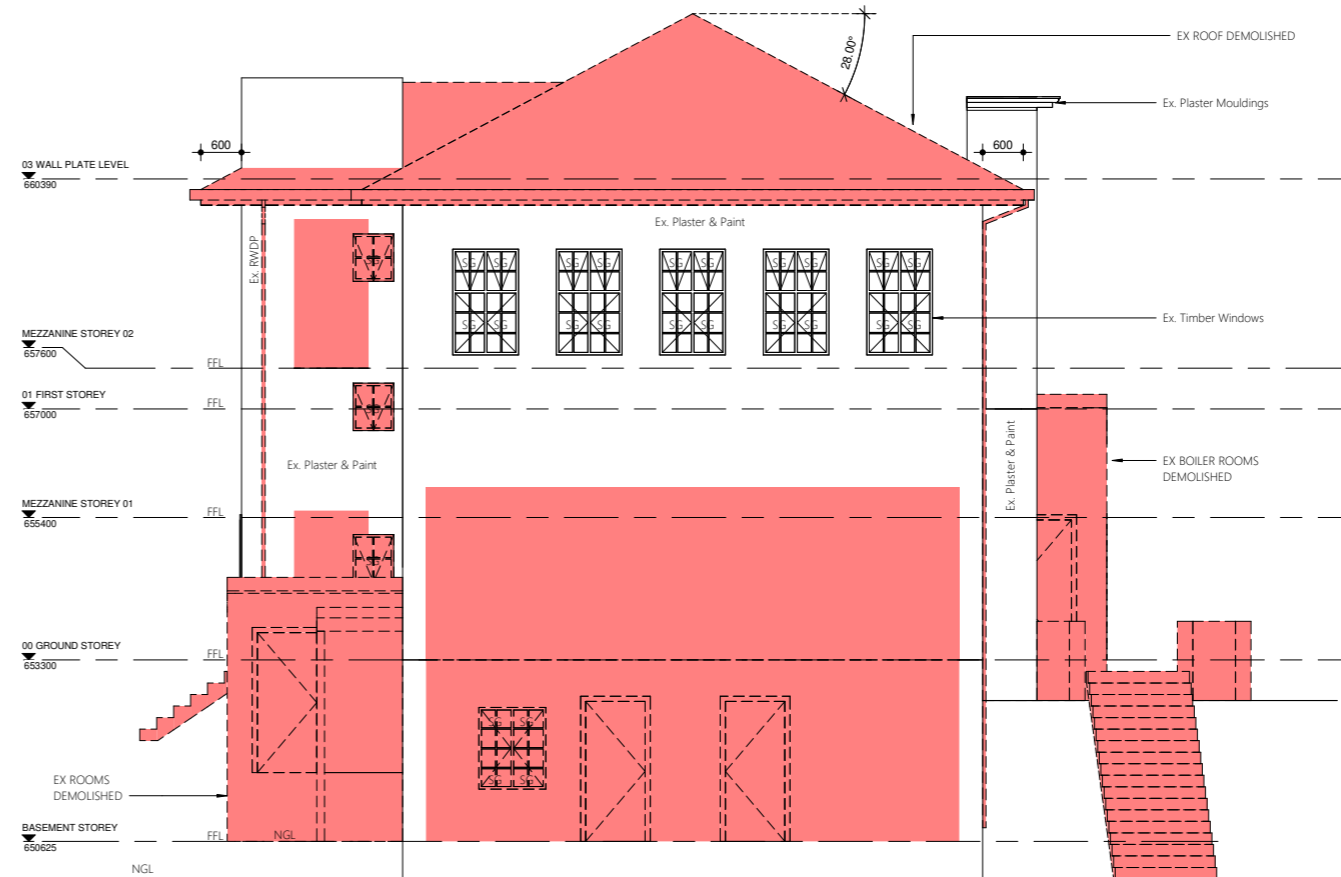
BASEMENT LEVEL / PARK CAFE



FIRST FLOOR / EXHIBITIONS (ROOFTOP EXTENSION)

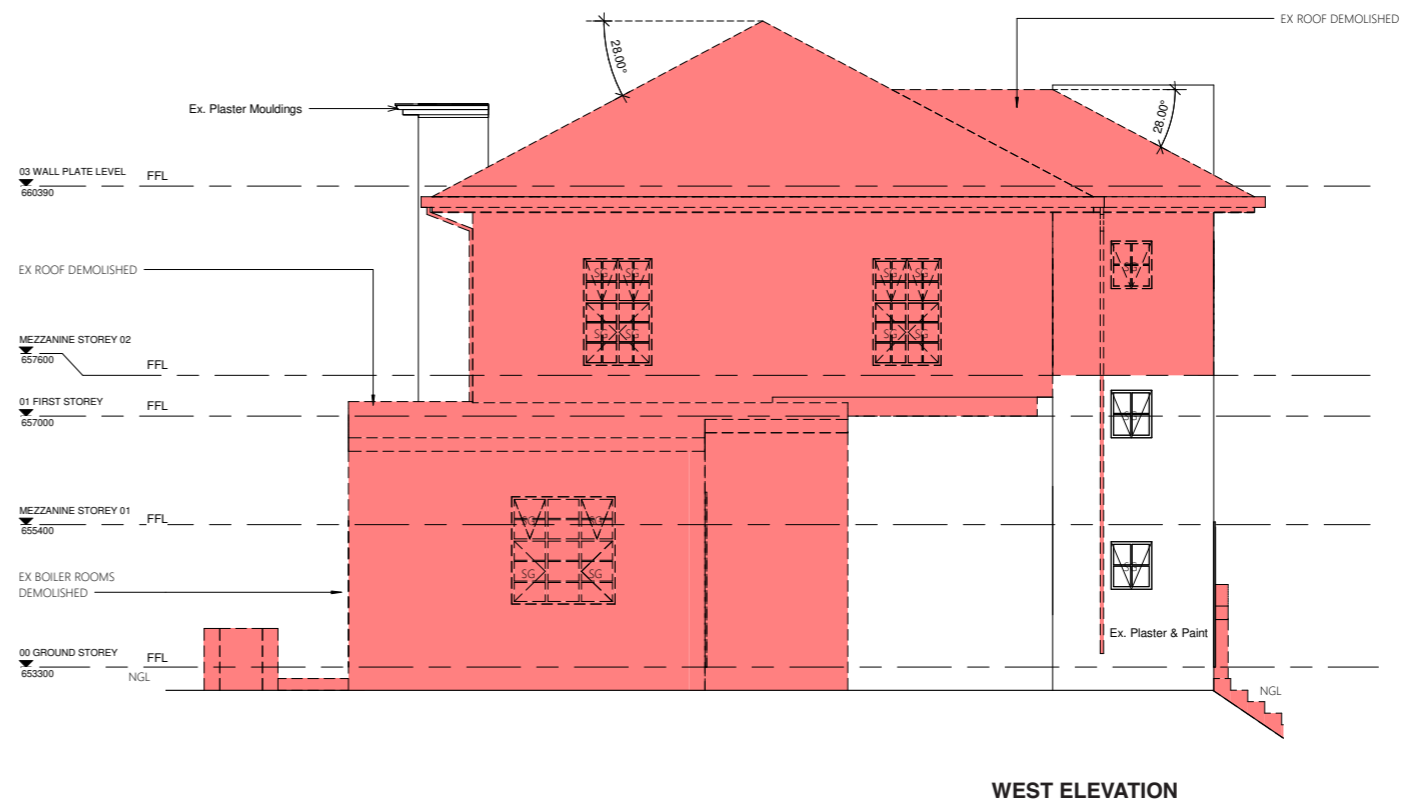
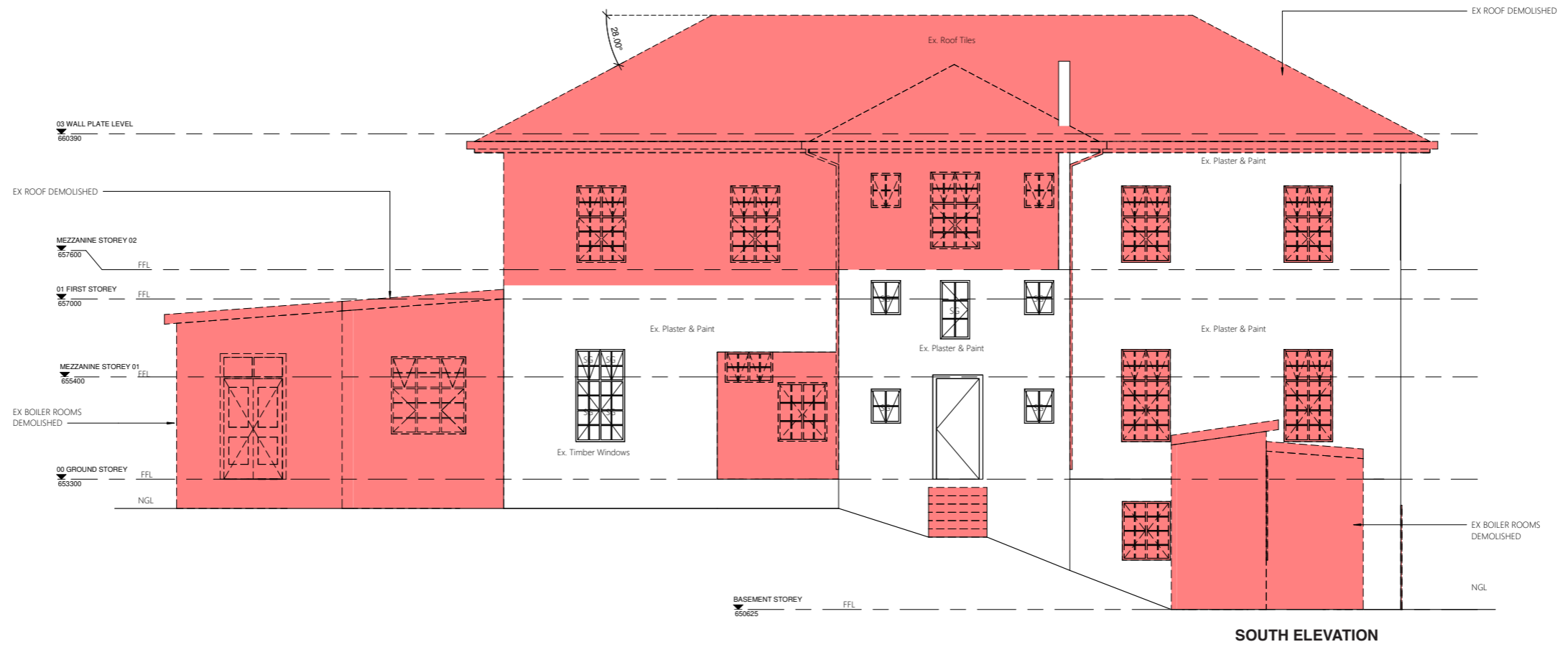


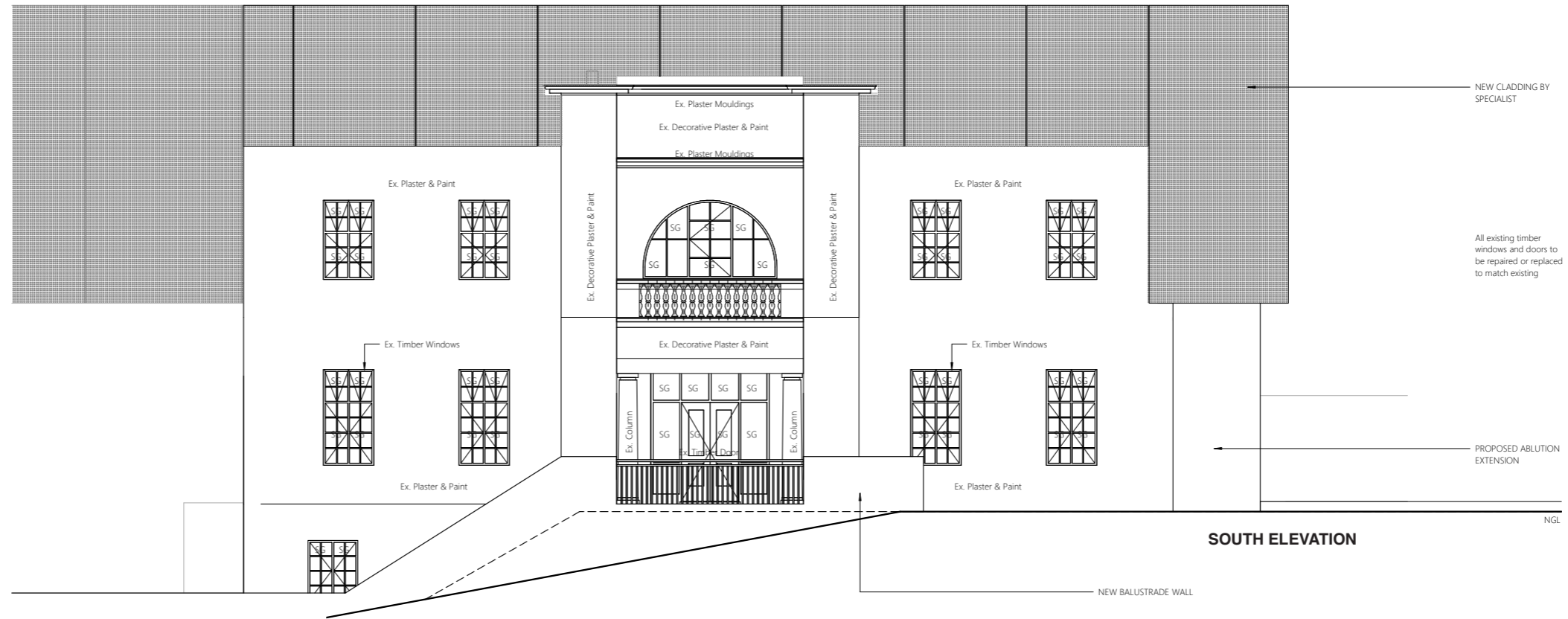
NORTH ELEVATION



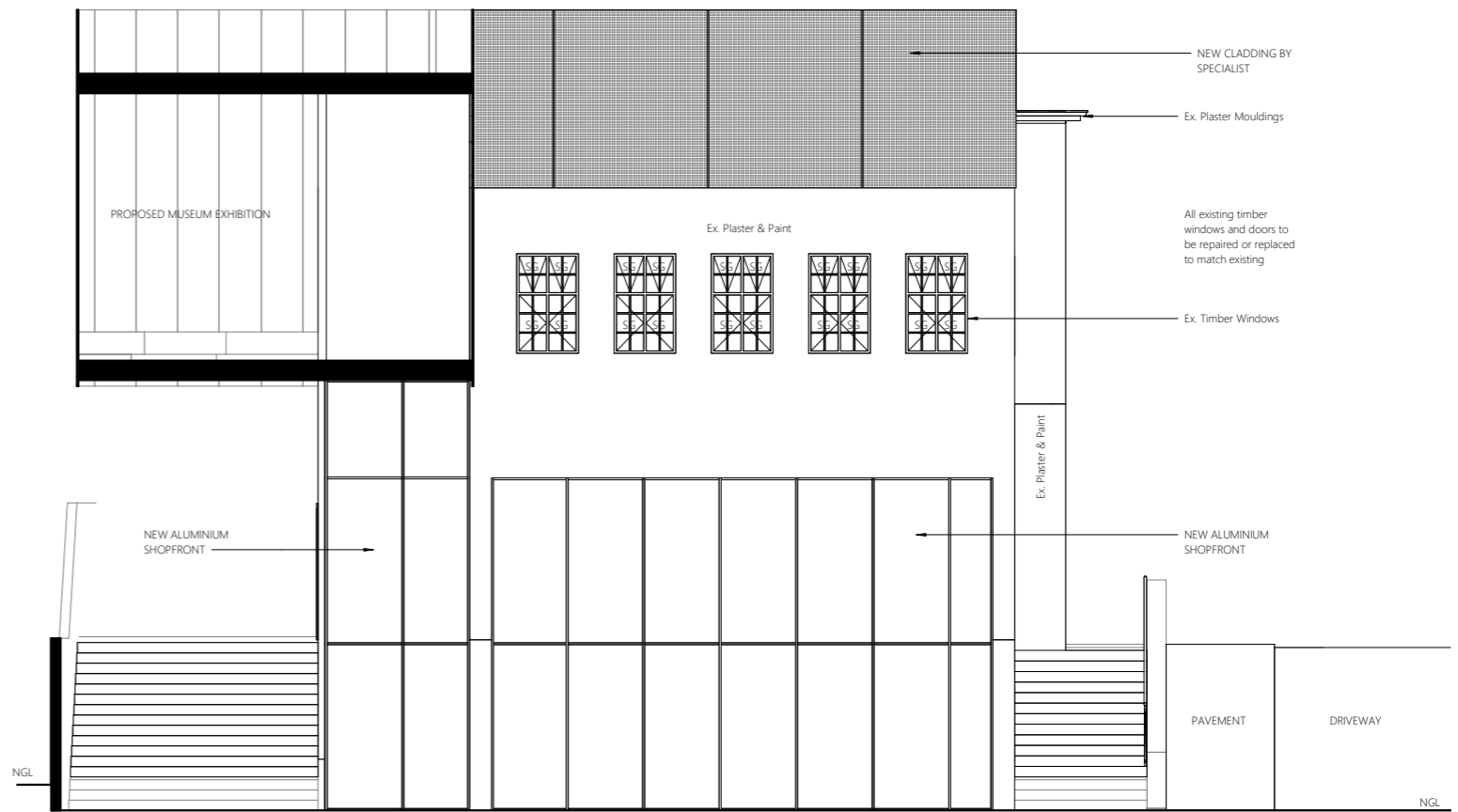
EAST ELEVATION

DEMOLITION ELEVATIONS
NORTH + EAST

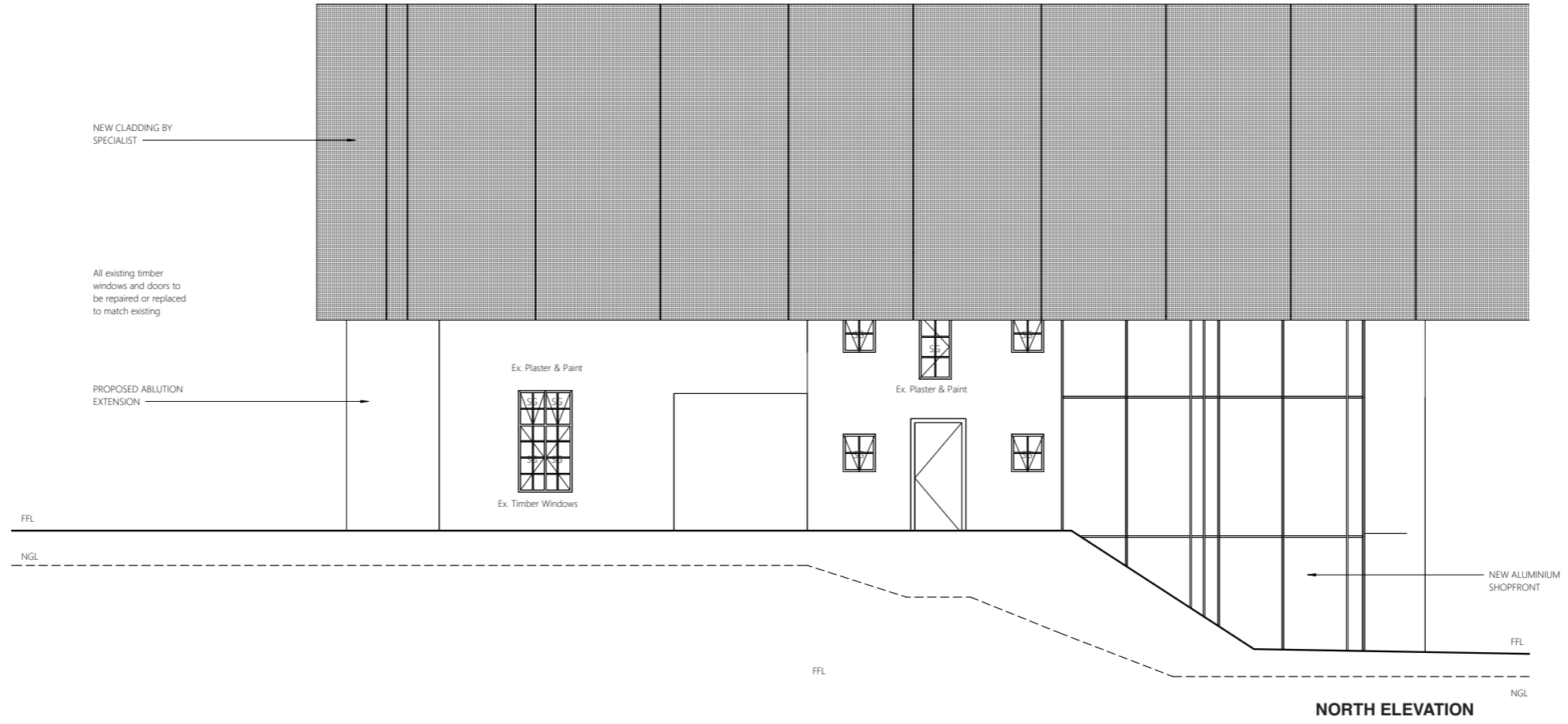




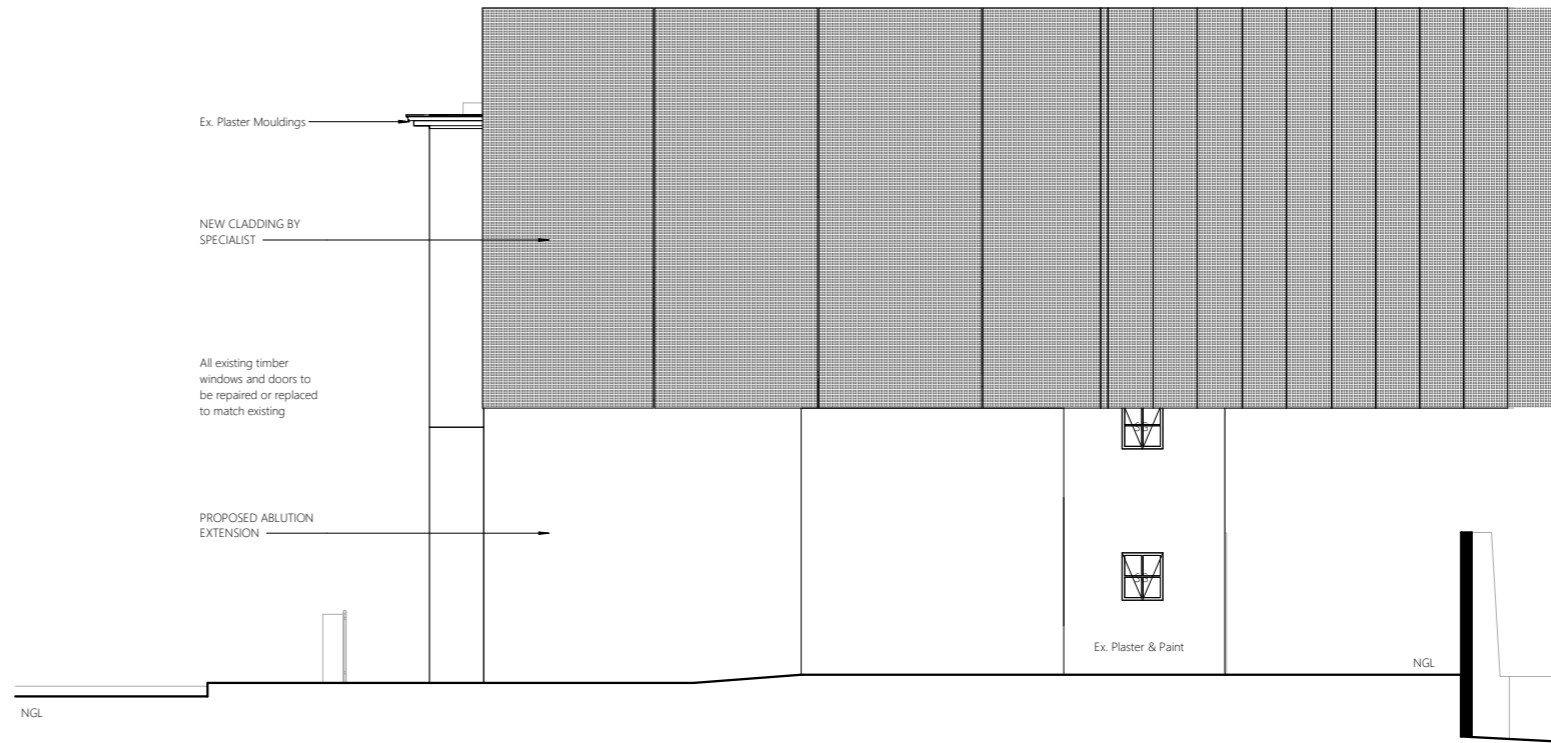
SOUTH ELEVATION



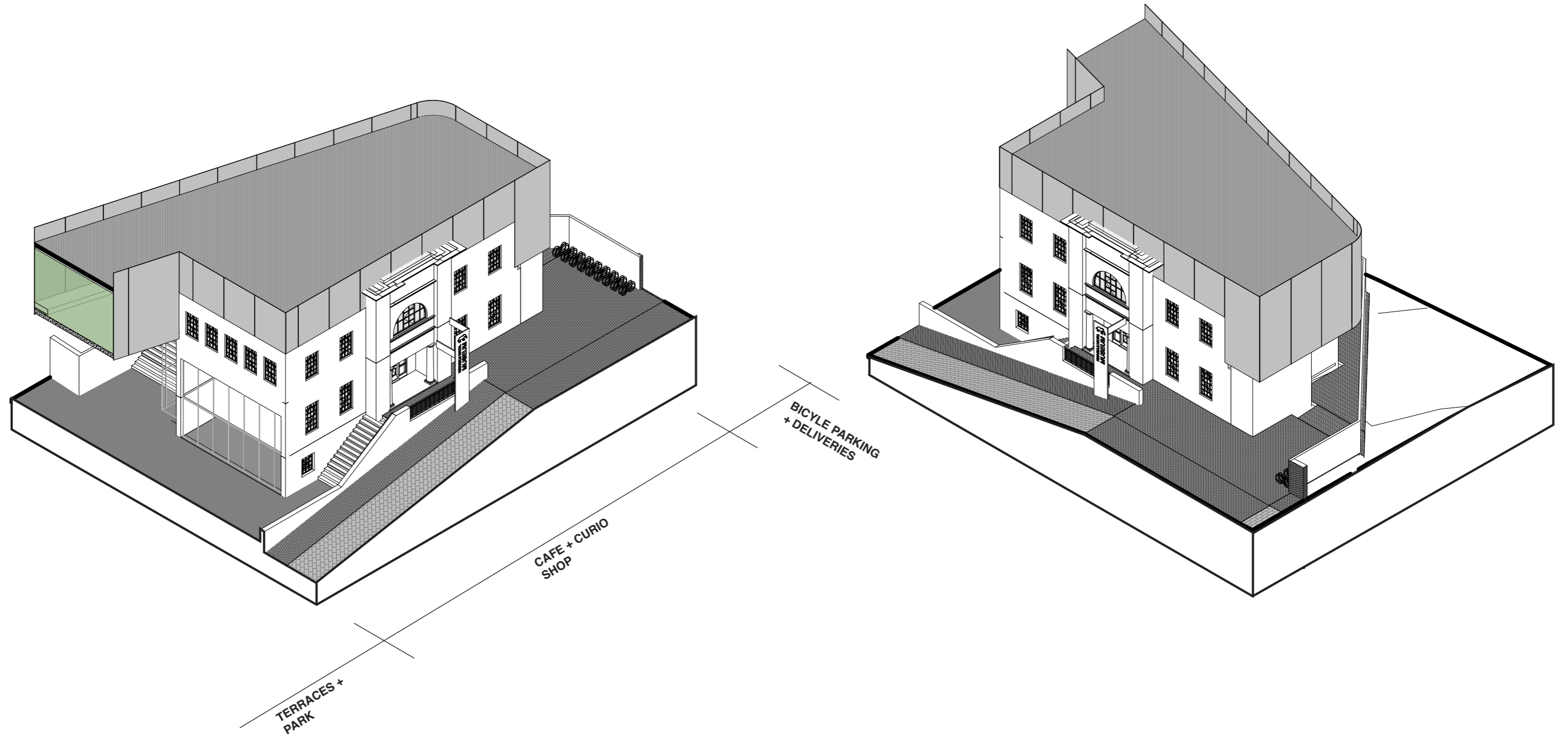
WEST ELEVATION



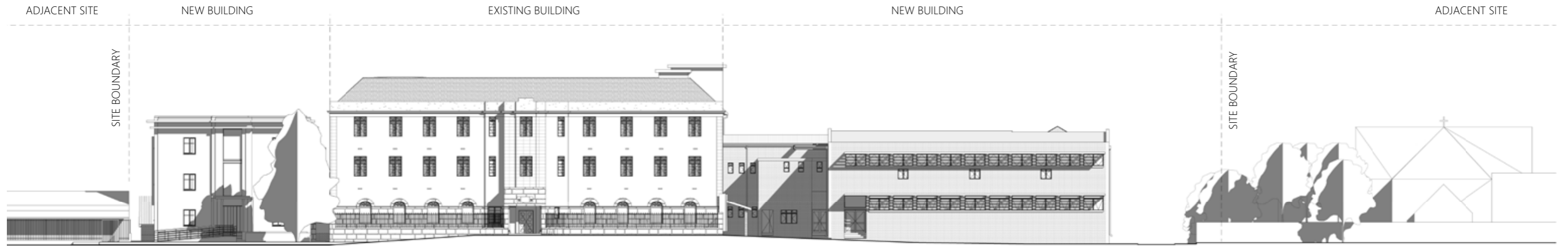
NORTH ELEVATION



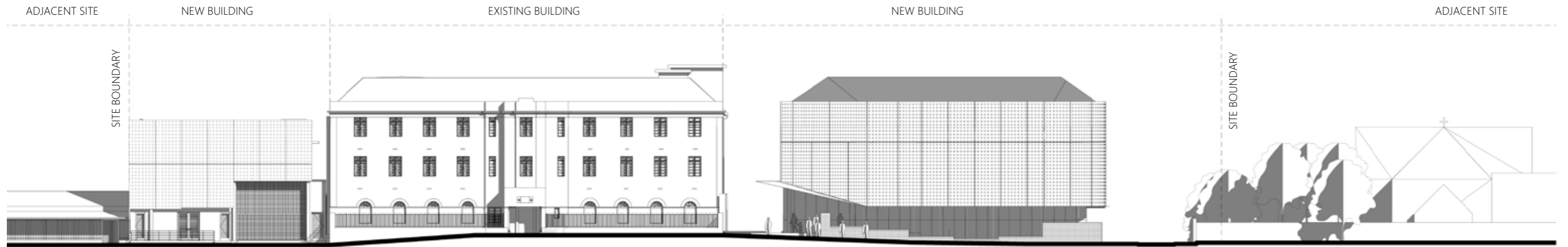
EAST ELEVATION



C8 / STREET SCAPE



EXISTING JABU NDLOVU STREET ELEVATION



PROPOSED JABU NDLOVU STREET ELEVATION