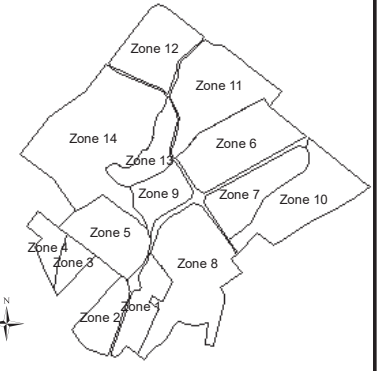


project  
**Coega SEZ  
Gas to Power Map**



- Legend**
- Substation Centroid
  - ▭ Zone Boundaries
  - Potable Water
  - Port of Ngqura Boundary
  - Desal
  - Species of Special Concern
  - Road Reserves
  - Riparian Zone
  - Stormwater Structures
  - OSMP- No Go Areas
  - Services Corridor

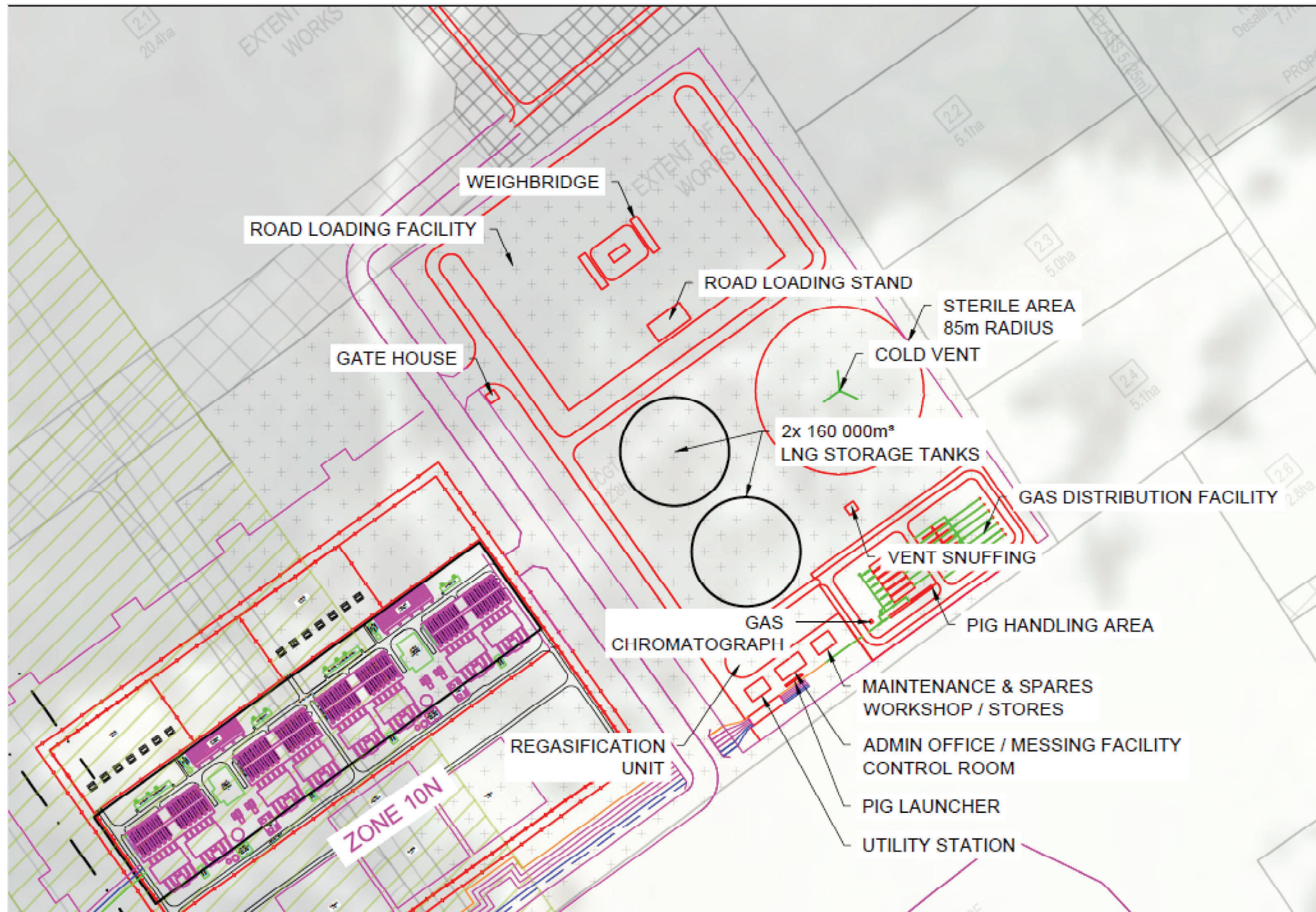
drawn by checked by date reference  
M Gcukumana 2020/11/20 CDCGIS02/GIS/COEGA/  
201119\_Gas-EIA.mxd

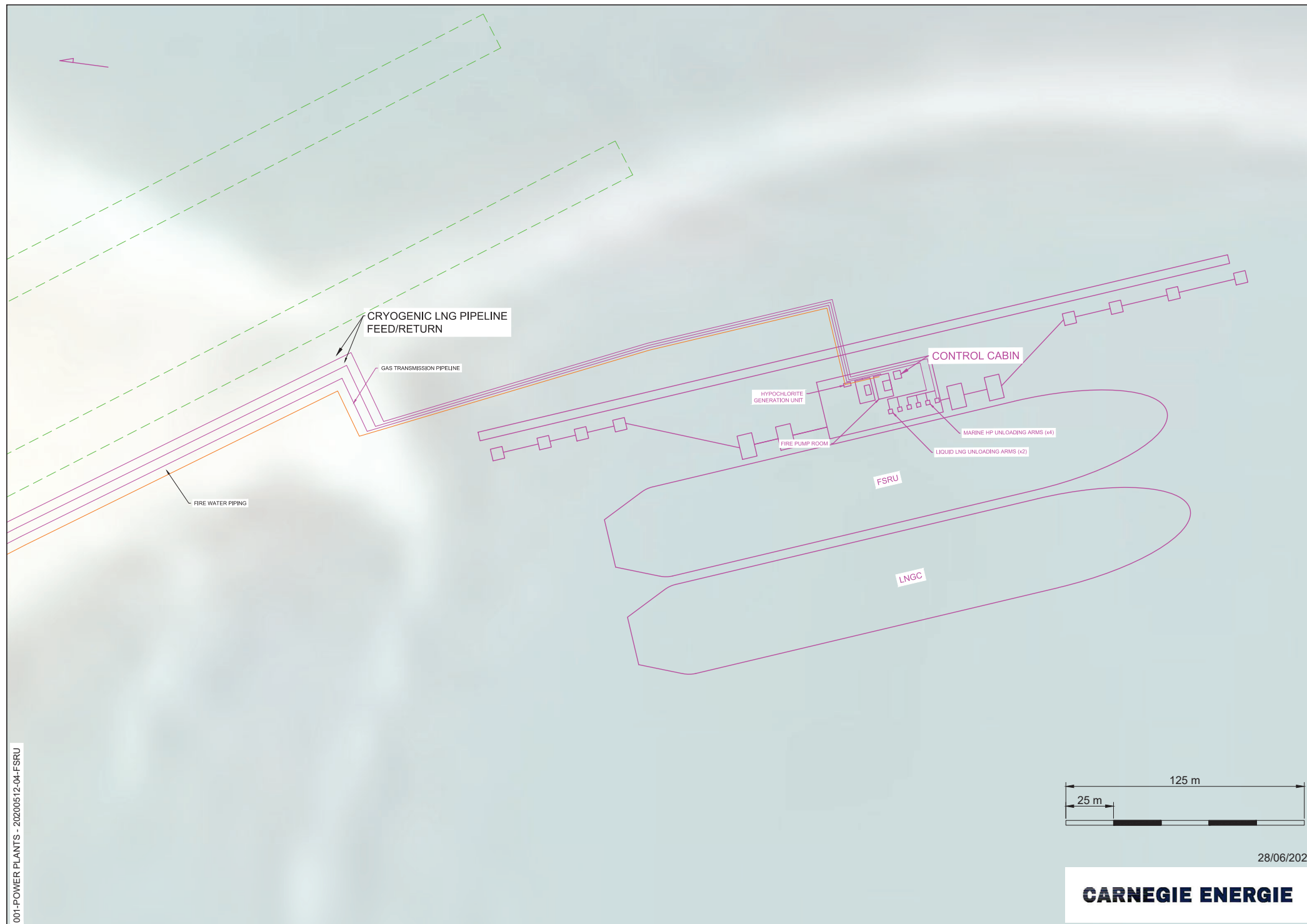
scale  
1:50 742 0 320 640 1 280 1 920 2 560  
Meters

service provider  
Coega Business Centre  
Cnr Alcyon road & Zibuko street  
Zone 1, Coega IDZ  
Port Elizabeth, 6100  
Tel: 041-4030471  
Email: Fihana.Sam@coega.co.za

Substation (Coordinates)		
Site	X	Y
A	62818,61173	-3735200,807
B	58674,4097	-3732860,002
C	60983,48322	-3738936,155

drawing title  
Coega SEZ  
- Gas to Power Overview Map  
drawing number revision no.  
201120\_Gas-EIA.mxd 1





001-POWER PLANTS - 20200512-04-FSRU

**CARNEGIE ENERGIE**