

# Legend

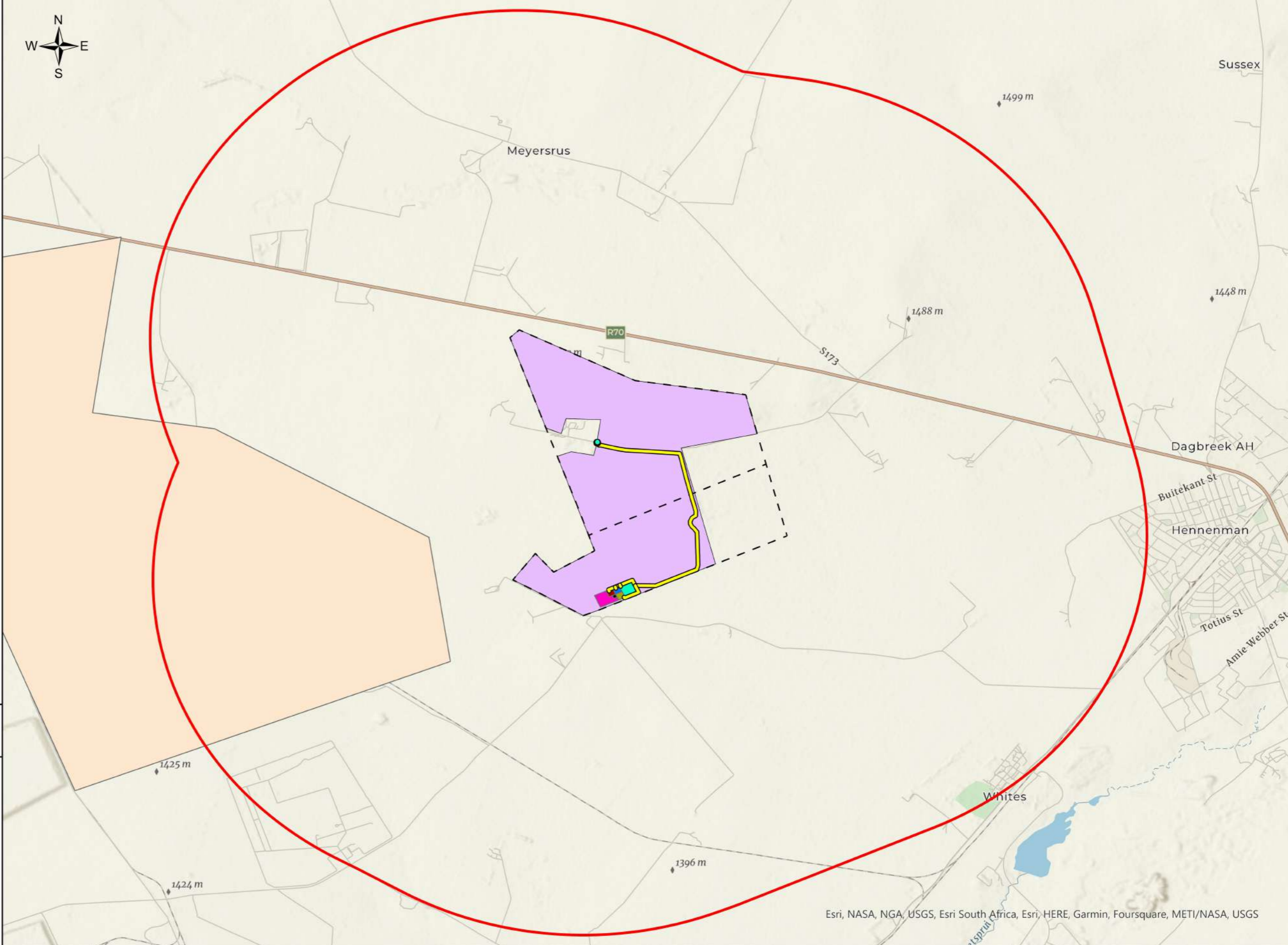
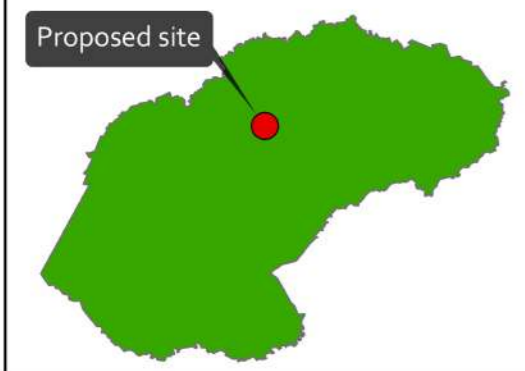
## Middelpunt Solar PV

- Access Point A
- Access Point B
- Access Road
- Available Area
- BESS
- Eskom Switching Station
- IPP Substation
- Laydown Area
- O&M Buildings
- Farm Portions
- Diesel Storage

## Protected Areas

- SAPAD
- Thabong Game Ranch
  - 5km Buffer

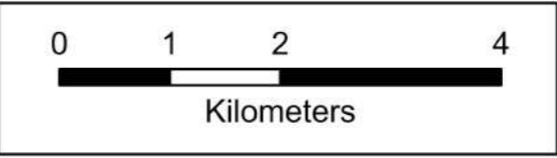
## FREE STATE PROVINCE LOCALITY MAP



# SOUTH AFRICAN PROTECTED AREAS DATABASE (SAPAD) MAP: THE DEVELOPMENT OF THE PROPOSED MIDDELPUNT SOLAR PV NEAR HENNENMAN, FREE STATE PROVINCE

Data Source:  
 South Africa Protected Areas Database (SAPAD) - SAPAD\_OR\_2023\_Q1  
 Middelpunt Solar PV (Pty) Ltd

GPS (DDM):  
 27° 57,3326455' S  
 26° 56,4142176' E



Project No:  
 2023-22

Date Exported:  
 2023/08/22 22:11