



APPENDIX C:

Maps



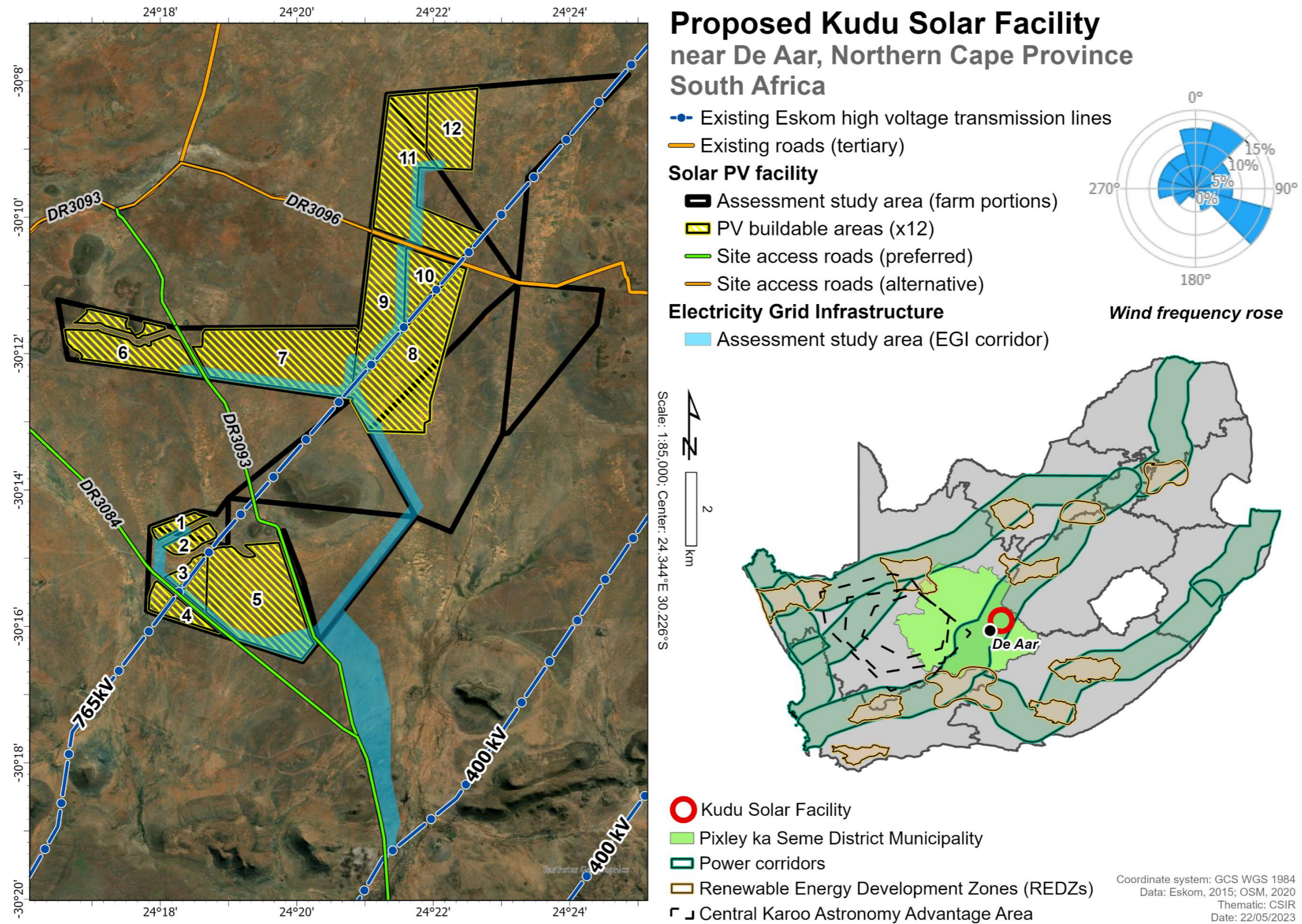
APPENDICES

ENVIRONMENTAL IMPACT ASSESSMENT REPORT: Scoping and Environmental Impact Assessment (EIA) Process for the Proposed Development of a Solar Photovoltaic (PV) Facility (Kudu Solar Facility 9) and associated infrastructure, near De Aar, Northern Cape Province



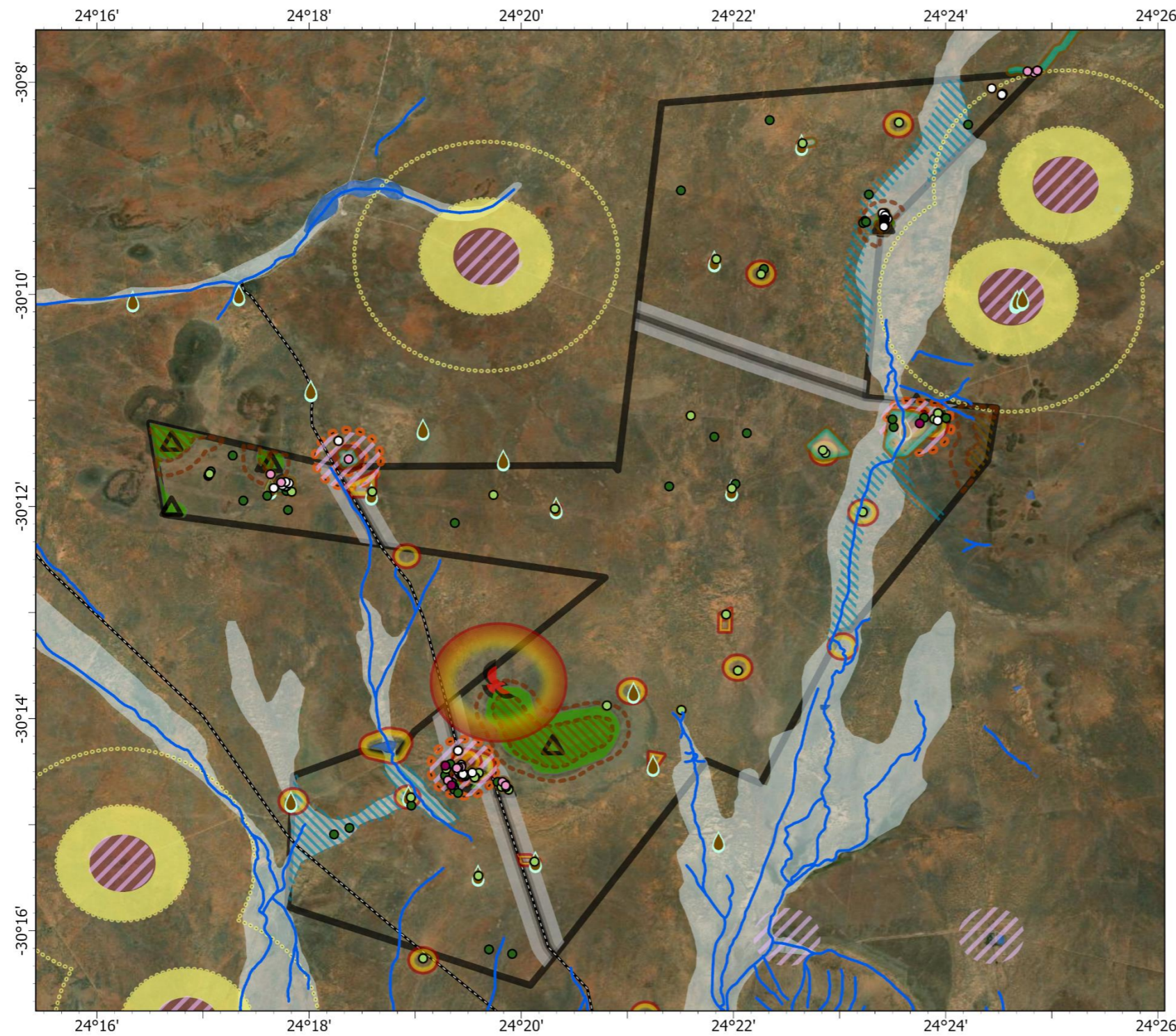
CONTENTS

LOCALITY MAP OF THE PROPOSED KUDU PROJECTS.	3
COMBINED ENVIRONMENTAL FEATURE MAP FOR THE PROPOSED PROJECT STUDY AREA.	4
COMBINED ENVIRONMENTAL SENSITIVITY MAP FOR THE PROPOSED PROJECT STUDY AREA.	5
PROJECT LAYOUT MAP	6
COMBINED PROJECT LAYOUT AND SENSITIVITY MAP.	7



Note that the EGI Projects are not part of the current application and report. The EGI Projects will be considered separately at a later stage. The EGI corridor indicated in this Figure is indicative.

Proposed Kudu Solar PV facility (1 - 12) near De Aar, Northern Cape Province South Africa



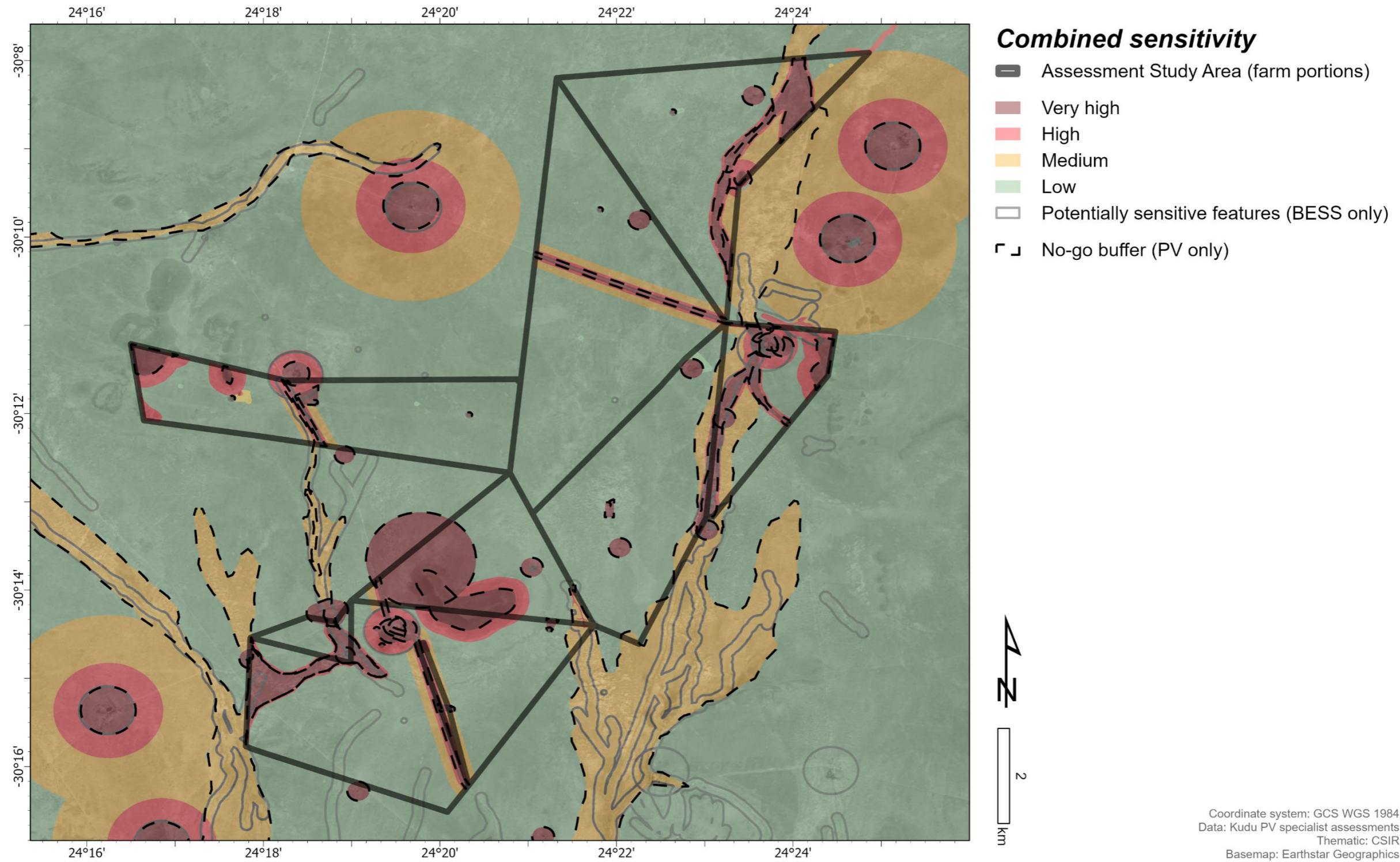
Combined environmental features

- ▣ Assessment study area
- - Site access roads (preferred)
- Terrestrial ecology**
- ▲ Koppies
- Aquatic ecology**
- Watercourses (rivers, 35m; pans, 50m)
- Floodplains
- Avifauna**
- 🦅 Verreaux's eagle nest (1km)
- 📍 Waterpoint (mimimum 50 m)
- Visual and scenic resources**
- ▨ Drainage features (50m)
- ▨ Topographic features
- ▨ Topographic features (250m)
- Farmsteads (inside study area, 250m)
- Farmsteads (inside study area, 500m)
- Farmsteads (outside study area, 500m)
- Farmsteads (outside study area, 1km)
- Farmsteads (outside study area, 2km)
- Roads (50m)
- Roads (100m)
- Roads (250m)
- Safety, Health and Environment Risk**
- ▨ Farmsteads (500m, BESS only)
- Groundwater**
- 📍 Boreholes (50m, BESS only)
- Heritage features**
- Grading: IIIA
- Grading: IIIB
- Grading: GPA
- Grading: GPB
- Grading: GPC
- Heritage features (50m)

Coordinate system: GCS WGS 1984; Data: Kudu PV specialist assessments; Thematic: CSIR
Basemap: Earthstar Geographics
Date: 07/02/2023

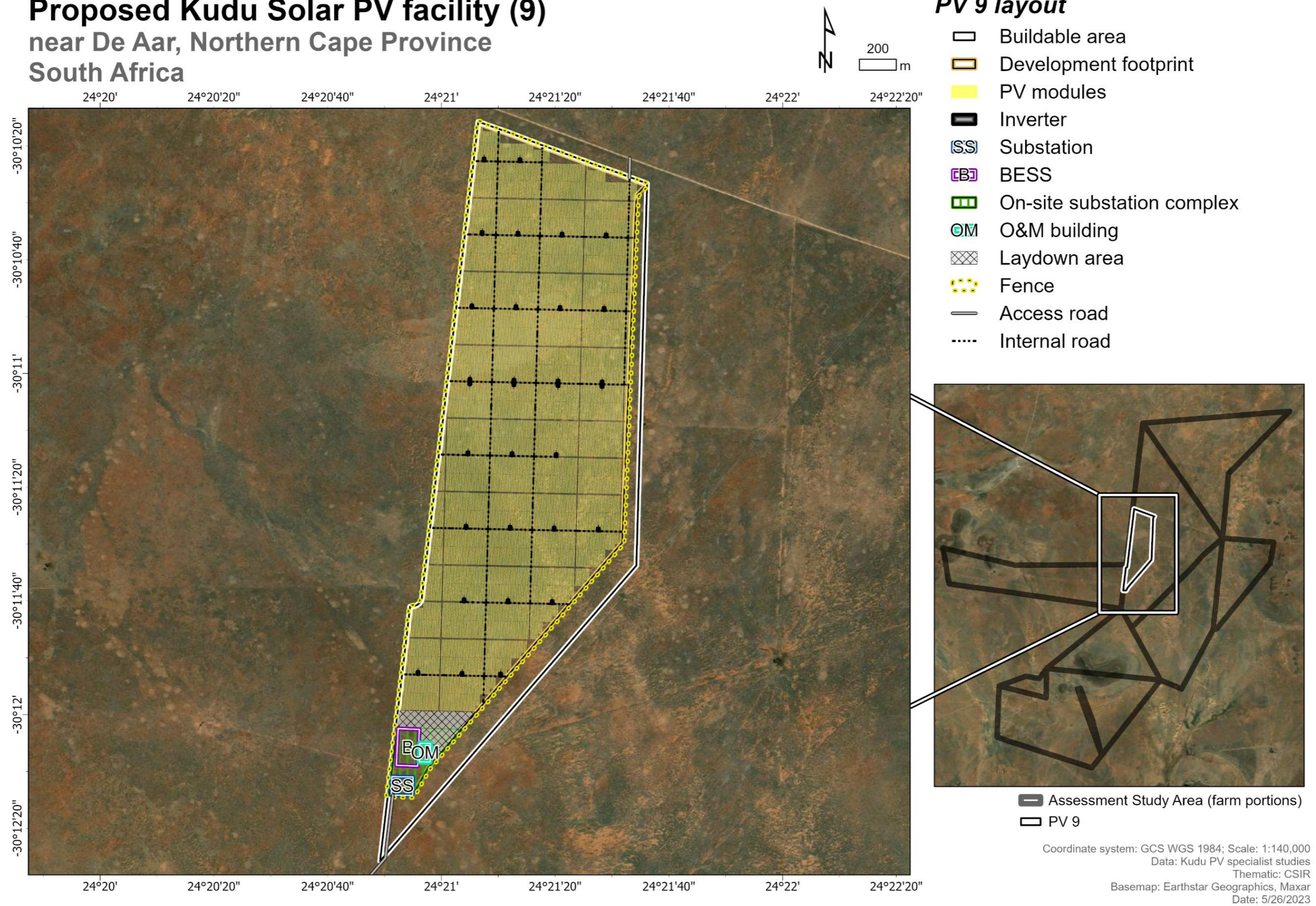
Combined Environmental Feature Map for the proposed project study area.

Proposed Kudu Solar PV facility (1 - 12) near De Aar, Northern Cape Province South Africa



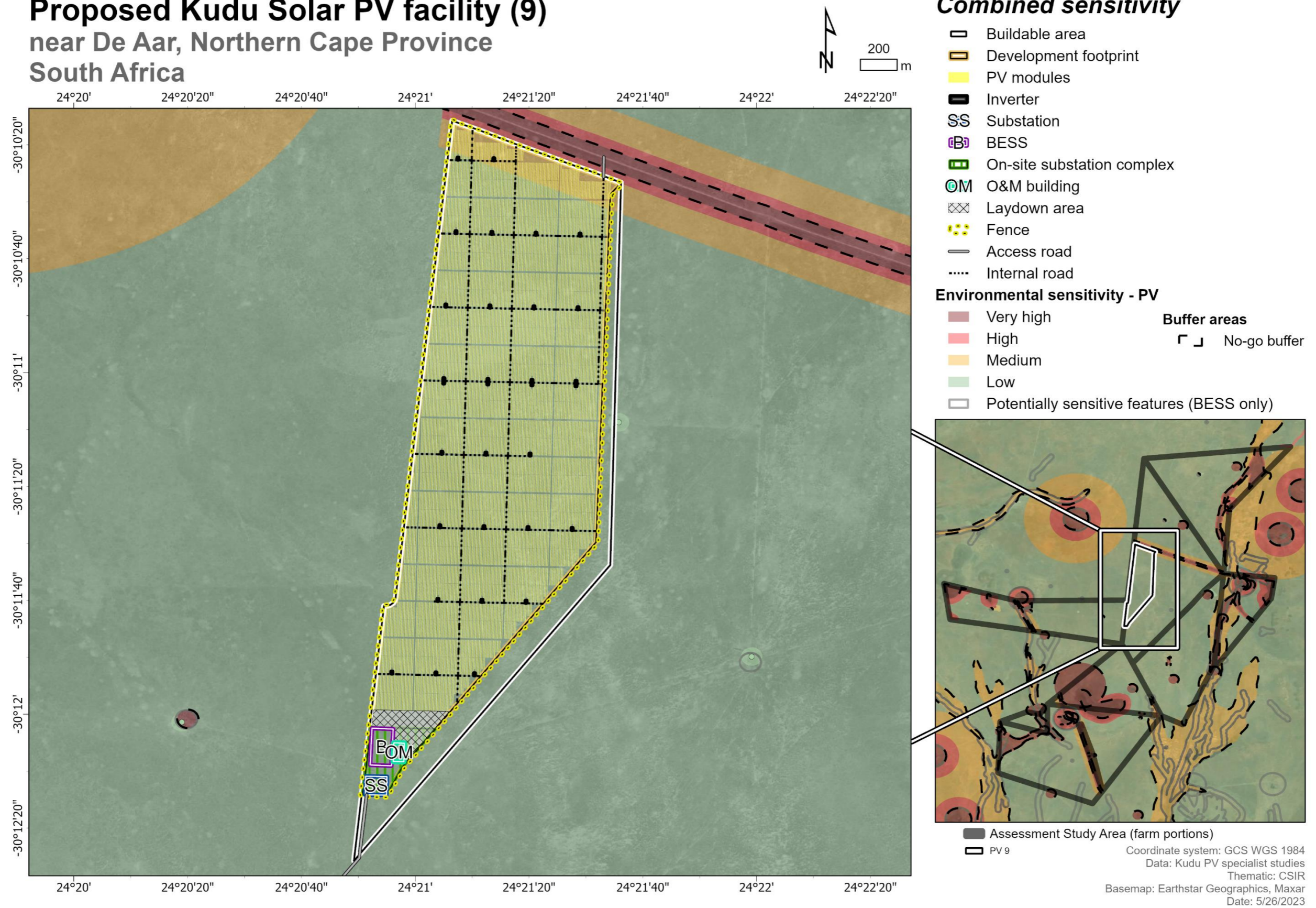
Combined Environmental Sensitivity Map for the proposed project study area.

Proposed Kudu Solar PV facility (9) near De Aar, Northern Cape Province South Africa



Project Layout Map

Proposed Kudu Solar PV facility (9) near De Aar, Northern Cape Province South Africa



Combined Project Layout and Sensitivity Map.