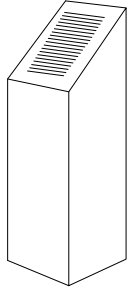


TAUNG SKULL WORLD HERITAGE : SIGNAGE SCHEDULE: EXTERIOR SIGNAGE

TYPE
VARIOUS

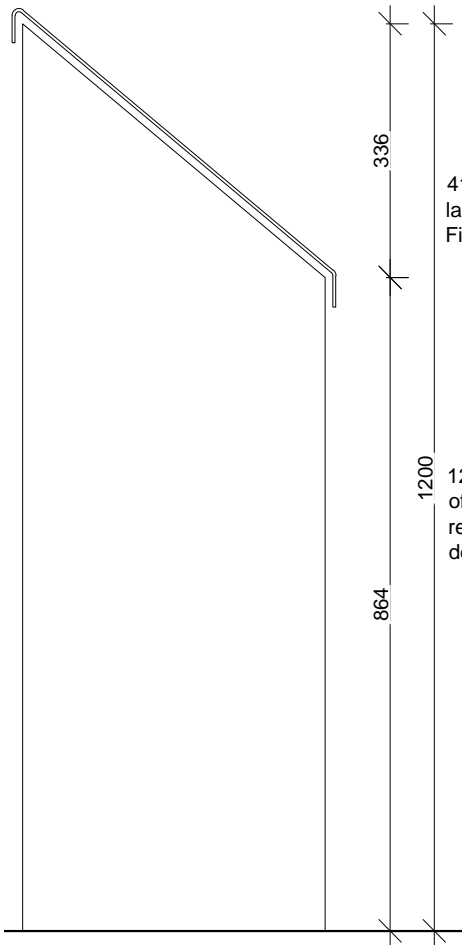
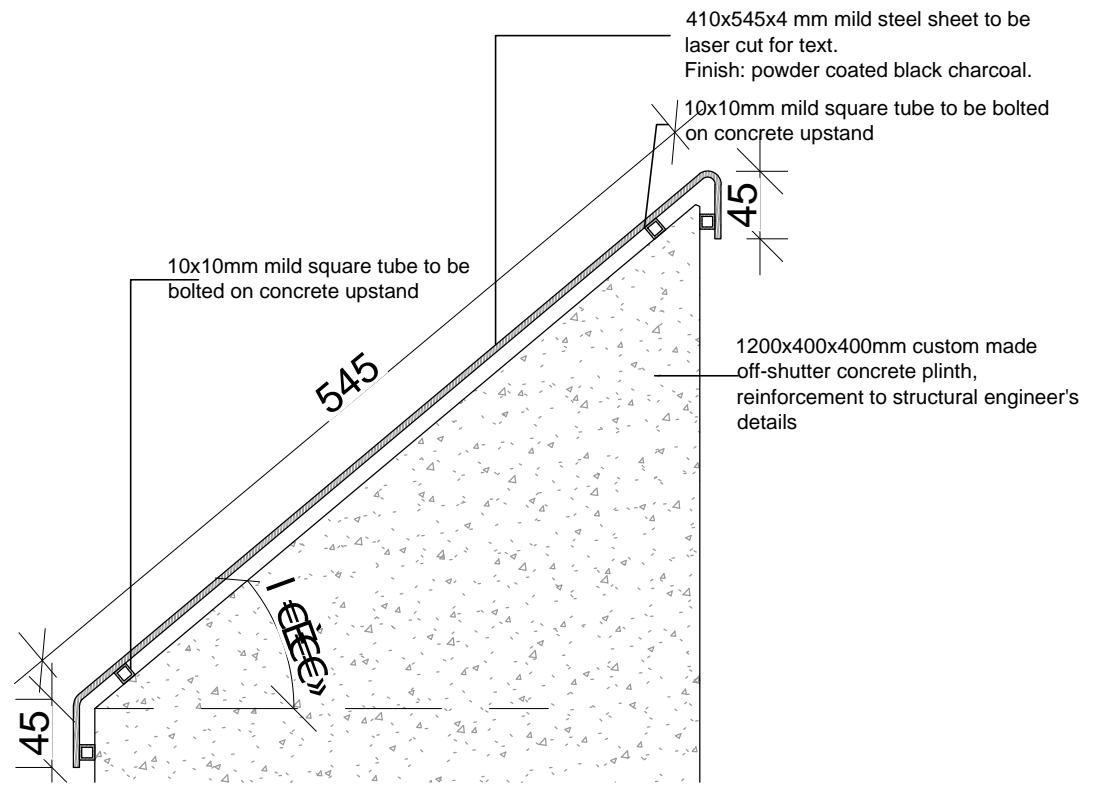
Note:
Elevation as viewed from outside



3D view

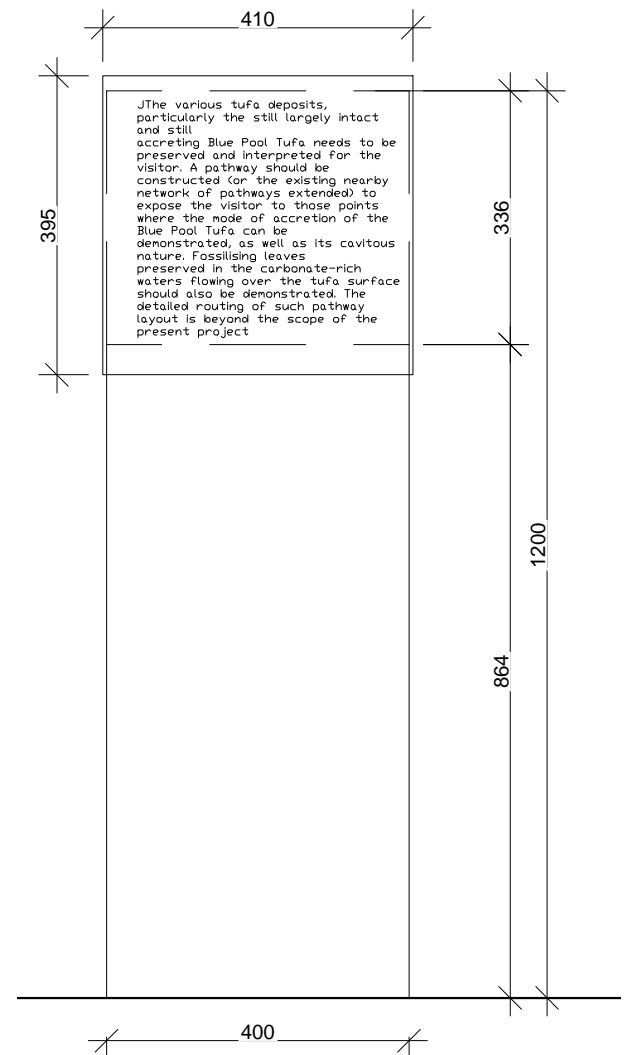
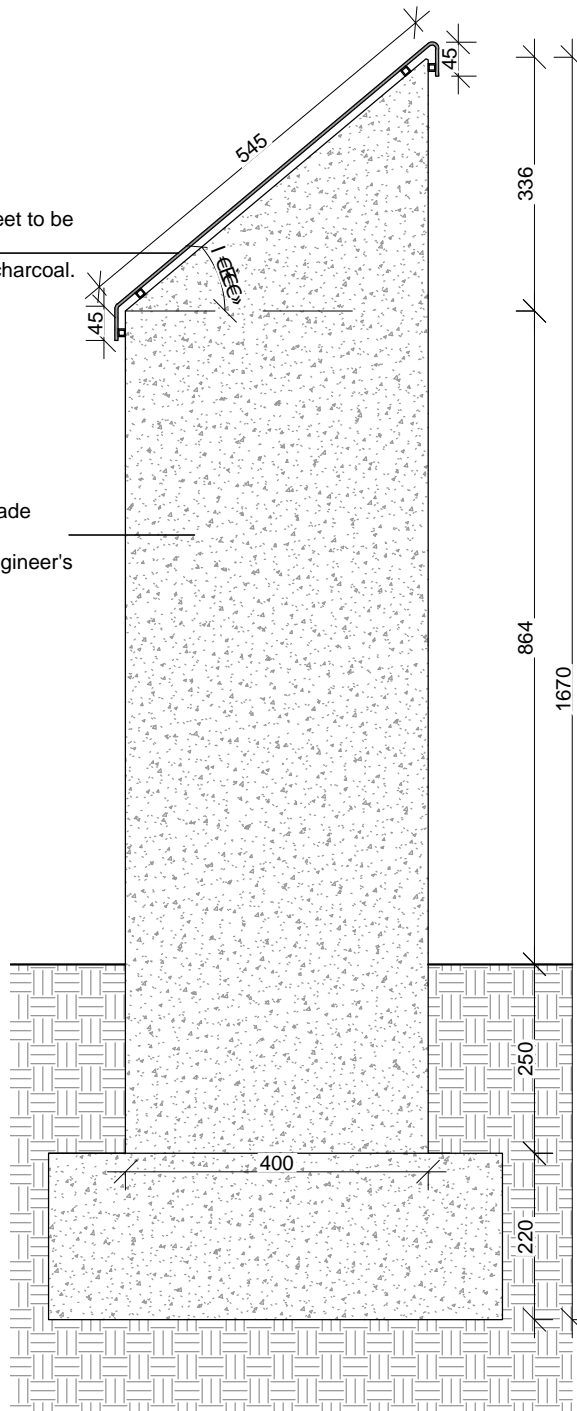
The various tufa deposits, particularly the still largely intact and still accreting Blue Pool Tufa needs to be preserved and interpreted for the visitor. A pathway should be constructed (or the existing nearby network of pathways extended) to expose the visitor to those points where the node of accretion of the Blue Pool Tufa can be demonstrated, as well as its cavitous nature. Fossilising leaves preserved in the carbonate-rich waters flowing over the tufa surface should also be demonstrated. The detailed routing of such pathway layout is beyond the scope of the present project

plan
scale 1:10



Side Elevation
scale 1:10

Section
scale 1:10



Side Elevation
scale 1:10

signage panel	4mm mild steel to be powder coated black charcoal- colour to architects approval
structure	1200 x 400x400mm off shutter concrete plinth
foundation	to structural engineers specifications.
Quantities	15

REVISIONS	DATE	DESCRIPTION
A	2015.06.02	Issued for Tender

MRA mashabane rose associates tel: +27 11 4861057 fax: +27 11 4861097 email: mra@icon.co.za		REV No:
PROJECT TAUNG SKULL WORLD HERITAGE SITE	DATE OF ISSUE: 2015.06.02	A
PROJ No. 265	DRAWING No. 265-HT-TD-503	
DRAWING Name: SIGNAGE SCHEDULE -		SCALE: AS SHOWN

NOTES
Figured dimensions to be taken in preference to scaling off drawings. All relevant details, dimensions and levels to be checked on site with the contractor before any work is commenced. The manufacturer is to check all dimensions on the drawing and on the site with the contractor before commencing manufacture. Copyright of the drawing remains the property of Mashabane Rose Associates.