





























### Proposed Garob Wind Energy Facility (Copperton, Northern Cape)

#### LEGEND

-  National Road
-  Arterial/Main Road
-  Secondary Road
-  Power Line
-  Railway Line
-  Perennial River
-  Non-perennial River
-  Town/Built-up Area
-  Substation
-  Proposed Site for WEF

#### SHADED RELIEF/TOPOGRAPHY Elevation above sea level (m)

 920	 1060	 1200	 1340
 940	 1080	 1220	 1360
 960	 1100	 1240	
 980	 1120	 1260	
 1000	 1140	 1280	
 1020	 1160	 1300	
 1040	 1180	 1320	

