

**Johann Lanz**  
Soil Scientist (Pr.Sci.Nat.)  
Reg. no. 400268/12

Cell: 082 927 9018  
e-mail: johann@johannlanz.co.za

1A Wolfe Street  
Wynberg  
7800  
Cape Town  
South Africa

---

**SITE SENSITIVITY VERIFICATION  
AND  
AGRICULTURAL COMPLIANCE STATEMENT  
FOR  
KHAUTA E NYANE SPV FACILITY  
NEAR WELKOM, FREE STATE PROVINCE**

**Report by  
Johann Lanz**

**8 September 2022**

## Table of Contents

Executive Summary.....	1
1 Introduction.....	3
2 Project description .....	4
3 Terms of reference.....	4
4 Methodology of study .....	6
5 Assumptions, uncertainties or gaps in knowledge or data .....	7
6 Applicable legislation and permit requirements.....	7
7 Site sensitivity verification.....	8
8 Baseline description of the agro-ecosystem .....	10
9 Assessment of agricultural impact .....	13
9.1 What constitutes an agricultural impact?.....	13
9.2 The significance of agricultural impact and the factors that determine it .....	13
9.3 Impact identification and discussion.....	14
9.4 Cumulative impacts.....	15
9.5 Impacts of the no-go alternative.....	17
9.6 Comparative assessment of alternatives .....	17
9.7 Micro-siting to minimize fragmentation and disturbance of agricultural activities	17
9.8 Confirmation of linear activity impact .....	18
9.9 Impact footprint .....	18
9.10 The 10% rule.....	18
9.11 Impact assessment .....	20
10 Environmental Management Programme Inputs.....	20
11 Conclusions.....	21
12 References .....	22
Appendix 1: Specialist Curriculum Vitae .....	24
Appendix 2: Details of the specialist, declaration of interest and undertaking under oath .....	25
Appendix 3: Projects included in cumulative assessment.....	27
Appendix 4: Soil data.....	28

## EXECUTIVE SUMMARY

The purpose of the agricultural component in the Environmental Authorisation process is to ensure that South Africa balances the need for development against the need to ensure the conservation of the natural agricultural resources, including land, required for agricultural production and national food security.

An agricultural impact is a temporary or permanent change to the future production potential of land. Whether a development should receive agricultural approval or not should be evaluated by asking the question: Does the extent of the loss of future agricultural production potential that will result from this development, justify keeping the land solely for agricultural production and therefore not approving the development?

South Africa needs agricultural production for food security. It also urgently needs renewable energy development. In order to achieve its renewable energy generation goals, agriculturally zoned land will inevitably need to be used for renewable energy generation.

The conclusion of this assessment is that the proposed development will not have an unacceptable negative impact on the agricultural production capability of the site. Instead, the development is an opportunity for a renewable energy facility to be integrated with agricultural production in a way that provides benefits to agriculture and leads to little loss of future agricultural production potential.

This is substantiated by the following points:

- The layout of the facility has been deliberately designed to include only land within the farms that was identified as having soil limitations that make it unsuitable or marginal for supporting viable and sustainable crop production. There is not a scarcity of such agricultural land in South Africa and it is therefore considered to be below the threshold for being prioritised for conservation as agricultural production land.
- The amount of agricultural land loss is well within the allowable development limits prescribed by the agricultural protocol. These limits reflect the national need to conserve valuable agricultural land and therefore to steer, particularly renewable energy developments, onto land with lower agricultural production potential.
- The proposed development offers positive impact on agriculture by way of improved financial security for farming operations, as well as security benefits against stock theft and other crime.
- The PV panels will not totally exclude agricultural production. The area can still be used to graze sheep that will, in addition, be protected against stock theft within the security area

of the facility.

- The loss of agricultural potential by occupation of land is not permanent. The land will become fully available again for agricultural production once the proposed activity ceases.
- The proposed development poses a low risk in terms of causing soil degradation, which can be adequately and fairly easily managed by standard, best practice mitigation management actions.
- The proposed development will also have the wider societal benefits of generating additional income and employment in the local economy.
- In addition, the proposed development will contribute to the country's urgent need for energy generation, particularly renewable energy that has much lower environmental and agricultural impact than existing, coal powered energy generation.
- All renewable energy development in South Africa decreases the need for coal power and thereby contributes to reducing the large agricultural impact that open cast coal mining has on highly productive agricultural land throughout the coal mining areas of the country.

The impact of the proposed development on the agricultural production capability of the site is assessed as being acceptable because of the above factors. Therefore, from an agricultural impact point of view, it is recommended that the development be approved.

## 1 INTRODUCTION

Environmental and agricultural authorisation is being sought for the proposed Khauta e Nyane SPV Facility near Welkom, Free State Province (see location in Figure 1). In terms of the National Environmental Management Act (Act No 107 of 1998 - NEMA), an application for environmental authorisation requires an agricultural assessment. In this case, based on the verified agricultural sensitivity of the site, the level of agricultural assessment required is an Agricultural Compliance Statement.



**Figure 1.** Locality map of the proposed facility (blue outlines) north-east of the town of Welkom.

Johann Lanz was appointed as an independent agricultural specialist to conduct the agricultural assessment. The objective and focus of an agricultural assessment is to assess whether or not the proposed development will have an unacceptable agricultural impact, and based on this, to make a recommendation on whether or not it should be approved.

The purpose of the agricultural component in the Environmental Authorisation process is to preserve the agricultural production potential of, particularly scarce arable land, by ensuring that development does not exclude existing or potential agricultural production from such land or impact it to the extent that its future production potential is reduced.

However, all land that is excluded from potential future agricultural use by this development has serious limitations for crop production and therefore does not have high priority for being conserved as agricultural production land.

## **2 PROJECT DESCRIPTION**

The proposed facility will consist of the standard infrastructure of a PV energy facility including PV array; inverters; on-site substation and grid connection; battery storage; auxiliary buildings; access and internal roads; temporary laydown areas; and perimeter fencing and will have a total generating capacity of up to 50MW.

The exact nature and layout of the different infrastructure within a solar energy facility has absolutely no bearing on the significance of agricultural impacts. It is therefore not necessary to detail the design and layout of the facility any further in this assessment. All that is of relevance is simply the total footprint of the facility that excludes agricultural land use or impacts agricultural land, referred to as the agricultural footprint. This is the area within the facility fence. Whether that footprint comprises a solar array, a road or a substation is irrelevant to agricultural impact. The total agricultural footprint of the facility is 87 hectares.

This assessment includes the power line options of the grid connection. However, it is important to note that the power lines have a very different level of agricultural impact than the solar power plant because agriculture is not excluded from the land underneath a power line. The power line corridor is not therefore considered to be part of the agricultural footprint, in keeping with NEMA's agricultural protocol. The agricultural impact of a power line is insignificant in this environment, regardless of its route and design and the agricultural potential of the land it crosses.

## **3 TERMS OF REFERENCE**

The terms of reference for this study is to fulfill the requirements of the *Protocol for the specialist assessment and minimum report content requirements of environmental impacts on agricultural resources by onshore wind and/or solar photovoltaic energy generation facilities where the electricity output is 20 megawatts or more*, gazetted on 20 March 2020 in GN 320 (in terms of Sections 24(5)(A) and (H) and 44 of NEMA, 1998).

The verified agricultural sensitivity of the site is less than high. The level of agricultural assessment required in terms of the protocol for sites verified as less than high sensitivity is an Agricultural Compliance Statement.

The terms of reference for such an assessment, as stipulated in the protocol, are listed below, and the section number of this report which fulfils each stipulation is given after it in brackets.

1. The Agricultural Compliance Statement must be prepared by a soil scientist or agricultural specialist registered with the South African Council for Natural Scientific Professions (SACNASP) **(Appendix 1)**.
2. The compliance statement must:
  1. be applicable to the preferred site and proposed development footprint;
  2. confirm that the site is of “low” or “medium” sensitivity for agriculture **(Section 7)**; and
  3. indicate whether or not the proposed development will have an unacceptable impact on the agricultural production capability of the site **(Section 9.11)**.
3. The Agricultural Compliance Statement must contain, as a minimum, the following information:
  1. details and relevant experience as well as the SACNASP registration number of the soil scientist or agricultural specialist preparing the statement including a curriculum vitae **(Appendix 1)**;
  2. a signed statement of independence by the specialist **(Appendix 2)**;
  3. a map showing the proposed development footprint (including supporting infrastructure) with a 50 m buffered development envelope, overlaid on the agricultural sensitivity map generated by the screening tool **(Figure 2)**;
  4. calculations of the physical development footprint area for each land parcel as well as the total physical development footprint area of the proposed development including supporting infrastructure **(Section 9.9)**;
  5. confirmation that the development footprint is in line with the allowable development limits contained in Table 1 of the protocol **(Section 9.9)**;
  6. confirmation from the specialist that all reasonable measures have been taken through micro-siting to avoid or minimize fragmentation and disturbance of agricultural activities **(Section 9.7)**;
  7. a substantiated statement from the soil scientist or agricultural specialist on the acceptability, or not, of the proposed development and a recommendation on the approval, or not of the proposed development **(Section 9.11)**;
  8. any conditions to which this statement is subjected **(Section 11)**;
  9. in the case of a linear activity, confirmation from the agricultural specialist or soil scientist, that in their opinion, based on the mitigation and remedial measures proposed, the land can be returned to the current state within two years of completion of the construction phase **(Section 9.8)**;
  10. where required, proposed impact management outcomes or any monitoring requirements for inclusion in the EMPr **(Section 10)**; and
  11. a description of the assumptions made and any uncertainties or gaps in knowledge or data **(Section 5)**.

#### 4 METHODOLOGY OF STUDY

The assessment was based on an on-site investigation of the soils and agricultural conditions and was also informed by existing soil and agricultural potential data for the site. The following sources of existing information were used:

- Soil data was sourced from the land type data set, of the Department of Agriculture, Forestry and Fisheries (DAFF). This data set originates from the land type survey that was conducted from the 1970's until 2002. It is the most reliable and comprehensive national database of soil information in South Africa and although the data was collected some time ago, it is still entirely relevant as the soil characteristics included in the land type data do not change within time scales of hundreds of years.
- Land capability data was sourced from the 2017 National land capability evaluation raster data layer produced by the DAFF, Pretoria.
- Field crop boundaries were sourced from Crop Estimates Consortium, 2019. *Field Crop Boundary data layer, 2019*. Pretoria. Department of Agriculture, Forestry and Fisheries.
- Rainfall and evaporation data was sourced from the SA Atlas of Climatology and Agrohydrology (2009, R.E. Schulze) available on Cape Farm Mapper.
- Grazing capacity data was sourced from the 2018 DAFF long-term grazing capacity map for South Africa, available on Cape Farm Mapper.
- Satellite imagery of the site and surrounds was sourced from Google Earth.

The aim of the on-site Site Sensitivity Verification was to:

1. ground-truth cropland status and consequent agricultural sensitivity;
2. ground-truth the land type soil data and assess the soil potential across the site that will be impacted;
3. gain an understanding of overall agricultural production potential across the site.

This was achieved by a drive and walk-over investigation across the site. The site investigation was conducted on 11 and 12 April 2022. An interview was also conducted with one of the local farmers, Johan van der Merwe, to get details of farming practices.

The soil investigation covered the entire area of the Khauta PV Cluster. It was based on auger samples as well as indications of the surface conditions and topography. Soils were classified according to the South African soil classification system (Soil Classification Working Group, 1991). This level of soil assessment is considered entirely adequate for an understanding of on-site soil potential for the purposes of this assessment.



An assessment of soils and long-term agricultural potential is in no way affected by the season in which the assessment is made, and therefore the fact that the assessment was done in early autumn has no bearing on its results.

## **5 ASSUMPTIONS, UNCERTAINTIES OR GAPS IN KNOWLEDGE OR DATA**

There are no specific assumptions, uncertainties or gaps in knowledge or data that affect the findings of this study.

## **6 APPLICABLE LEGISLATION AND PERMIT REQUIREMENTS**

A renewable energy facility requires approval from the National Department of Agriculture, Land Reform and Rural Development (DALRRD) if the facility is on agriculturally zoned land. There are two approvals that apply. The first is a No Objection Letter for the change in land use issued by the Deputy Director General (Agricultural Production, Health and Food Safety, Natural Resources and Disaster Management). This letter is one of the requirements for receiving municipal rezoning. It is advisable to apply for this as early in the renewable development process as possible because not receiving this DALRRD approval is a fatal flaw for a project. Note that a positive EA does not assure DALRRD's approval of this. This application requires a motivation backed by good evidence that the development will not significantly compromise the future agricultural production potential of the development site.

The second required approval is a consent for long-term lease in terms of the Subdivision of Agricultural Land Act (Act 70 of 1970) (SALA). If the DALRRD approval for the development has already been obtained in the form of the No Objection letter, then SALA approval should be easy and not present any difficulties. Note that SALA approval is not required if the lease is over the entire farm portion. SALA approval (if required) can only be applied for once the Municipal Rezoning Certificate and EA is in hand.

Rehabilitation after disturbance to agricultural land is managed by the Conservation of Agricultural Resources Act (Act 43 of 1983) (CARA). A consent in terms of CARA is required for the cultivation of virgin land. Cultivation is defined in CARA as "any act by means of which the topsoil is disturbed mechanically". The purpose of this consent for the cultivation of virgin land is to ensure that only land that is suitable as arable land is cultivated. Therefore, despite the above definition of cultivation, disturbance to the topsoil that results from the construction of a renewable energy facility and its associated infrastructure does not constitute cultivation as it is understood in CARA. This has been corroborated by Anneliza Collett (Acting Scientific Manager: Natural Resources Inventories and Assessments in the Directorate: Land and Soil Management of the Department of Agriculture, Land Reform and Rural Development (DALRRD)). The construction and operation of

the facility will therefore not require consent from the Department of Agriculture, Land Reform and Rural Development in terms of this provision of CARA.

## **7 SITE SENSITIVITY VERIFICATION**

In terms of the gazetted agricultural protocol, a site sensitivity verification must be submitted that:

1. confirms or disputes the current use of the land and the environmental sensitivity as identified by the screening tool, such as new developments or infrastructure, the change in vegetation cover or status etc.;
2. contains a motivation and evidence (e.g. photographs) of either the verified or different use of the land and environmental sensitivity.

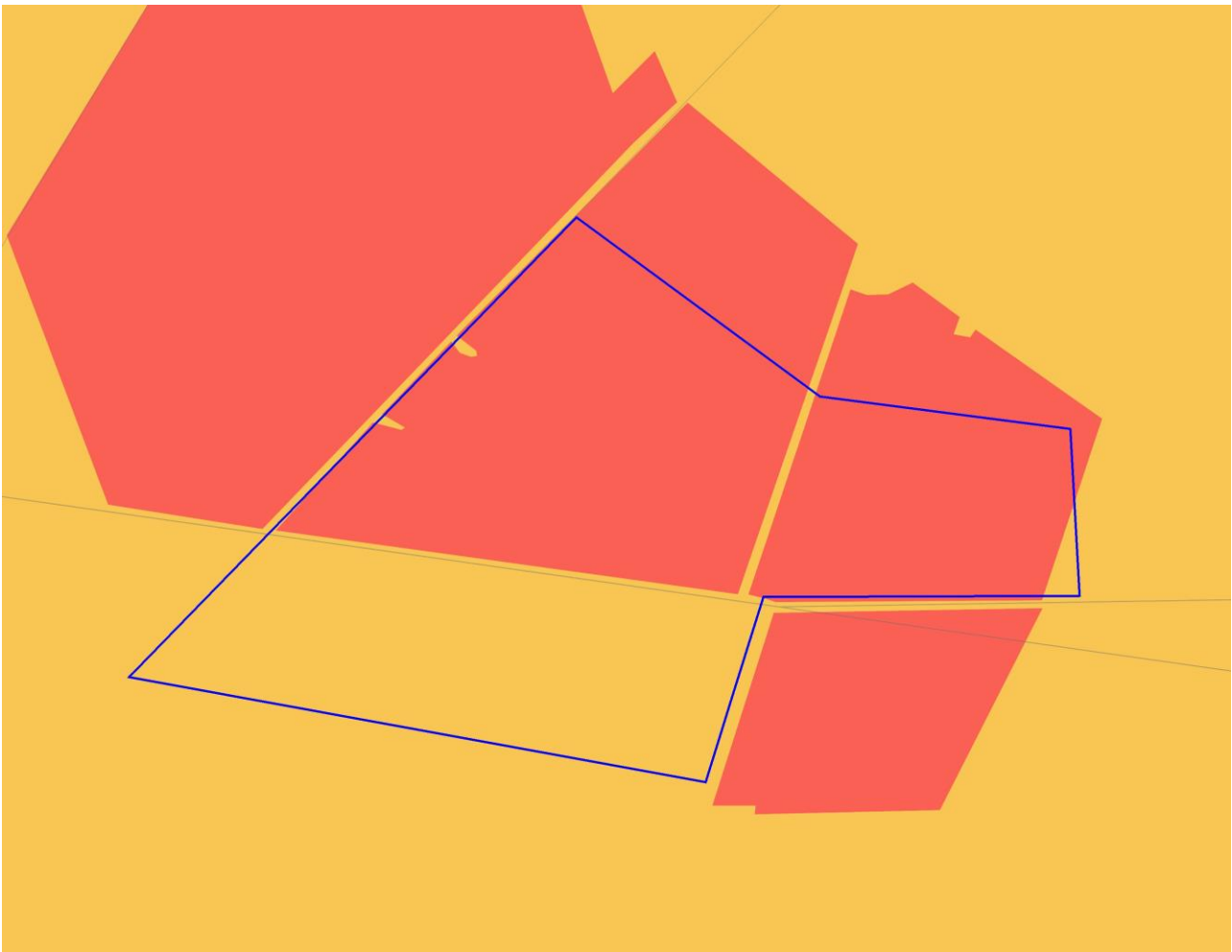
The purpose of including an agricultural component in the Environmental Authorisation process is to ensure that South Africa balances the need for development against the need to ensure the conservation of the natural agricultural resources, including land, required for agricultural production and national food security. The different categories of agricultural sensitivity, used in the national web-based environmental screening tool, indicate the priority by which land should be conserved as agricultural production land.

Agricultural sensitivity is a direct function of the capability of the land for agricultural production. All arable land that can support viable crop production, is classified as high (or very high) sensitivity. This is because there is a scarcity of arable production land in South Africa and its conservation for agricultural use is therefore a priority. Land which cannot support viable crop production is much less of a priority to conserve for agricultural use, and is rated as medium or low agricultural sensitivity.

The screening tool classifies agricultural sensitivity according to only two independent criteria – the land capability rating and whether the land is used for cropland or not. All cropland is classified as at least high sensitivity, based on the logic that if it is under crop production, it is indeed suitable for it, irrespective of its land capability rating.

The screening tool sensitivity categories in terms of land capability are based upon the Department of Agriculture's updated and refined, country-wide land capability mapping, released in 2016. The data is generated by GIS modelling. Land capability is defined as the combination of soil, climate and terrain suitability factors for supporting rain fed agricultural production. It is an indication of what level and type of agricultural production can sustainably be achieved on any land, based on its soil, climate and terrain. The higher land capability values ( $\geq 8$  to 15) are likely to be suitable as arable land for crop production, while lower values are only likely to be suitable as non-arable grazing land.

A map of the proposed development area overlaid on the screening tool sensitivity is given in Figure 2. The land capability of the site on the screening tool is predominantly 7, but also includes some 6. The small-scale differences in the modelled land capability across the project area are not very accurate or significant at this scale and are more a function of how the data is generated by modelling, than actual meaningful differences in agricultural potential on the ground. Values of 6 and 7 translate to a medium agricultural sensitivity.



**Figure 2.** The proposed agricultural footprint of the development (blue outline) overlaid on agricultural sensitivity, as given by the screening tool (green = low; yellow = medium; red = high).

The allocation of high sensitivity to parts of the site (red in Figure 2) is because the land is classified as cropland in the data set used by the screening tool. However, that data set is outdated. The lands indicated as cropland on the screening tool are no longer under crops and have not been, according to the historical imagery on Google Earth, for at least 7 years. All the lands across the project area are now used only for grazing. These lands are likely to have been cropped with economic viability in the past, but they have been abandoned as cropland because they were found to be too marginal for viable crop production as the agricultural economy became more

challenging, particularly in terms of high input costs. These lands should therefore no longer be classified as cropland or allocated high sensitivity because of it.

The cropping potential of the soils across the site is constrained. The land type across the site has a high proportion of shallow, clay-rich soils of the Sterkspruit and Valsrivier soil forms that are unsuitable for crop production. The on-site soil investigation confirmed the dominance of these shallow, clay-rich soils across the site. Although there are pockets of better soil on the site, these are too small and occur between unsuitable soils, so are not viable for cropping. The cropping potential is constrained by the shallow depth above the limiting, dense clay horizon in the subsoil. In the relatively low rainfall of the site (491 to 500 mm per annum), the shallow soils have too little potential root volume and moisture reservoir to support viable cropping. This land is therefore only suitable for grazing.

Because of the lack of cropping potential, a high agricultural sensitivity or a land capability of more than 7 is not therefore justified for this site. The high agricultural sensitivity attributed to parts of the site by the screening tool as a result of cropping status is therefore disputed by this assessment.

This site sensitivity verification verifies the entire site as being of medium agricultural sensitivity with a land capability value of 6 to 7. The land capability value is in keeping with the soil and climate limitations that make the site too marginal for crop production.

## **8 BASELINE DESCRIPTION OF THE AGRO-ECOSYSTEM**

The aim of this section of the report is to present the baseline information that controls the agricultural production potential of the site and then, based on that information, to make an assessment of the production potential.

A satellite image map of the agricultural footprint of the proposed PV facilities is shown in Figure 3 and photographs of site conditions are shown in Figures 4 to 6.



**Figure 3.** Satellite image map of the site, showing all soil sample points.

The site is on very flat land with very low slope gradients. The geology is Ecca sandstone, shale and mudstone. The entire site falls within one land type, Db1. The land type soil data as well as the soil data from investigated auger samples across the site is given in Appendix 4. The land type across the site has a high proportion of shallow, clay-rich soils predominantly of the Sterkspruit and Valsrivier soil forms that are unsuitable for crop production. The on-site soil investigation confirmed the dominance of these shallow, clay-rich soils across the site. Although there are pockets of better soil on the site, these are too small and occur between unsuitable soils, so are not viable for cropping. The cropping potential is constrained by the shallow depth above the limiting, dense clay horizon in the subsoil. In the relatively low rainfall of the site (491 to 500 mm per annum), the shallow soils have too little potential root volume and moisture reservoir to support viable cropping. This land is therefore only suitable for grazing. The long-term grazing capacity of the site is 7 hectares per large stock unit.





**Figure 4.** Typical site conditions.



**Figure 5.** Typical site conditions.





**Figure 6.** Typical site conditions.

## **9 ASSESSMENT OF AGRICULTURAL IMPACT**

### **9.1 What constitutes an agricultural impact?**

An agricultural impact is a temporary or permanent change to the future production potential of land. If a development will not change the future production potential of the land, then there is no agricultural impact. A decrease in future production potential is a negative impact and an increase is a positive impact. The significance of the agricultural impact is directly proportional to the extent of the change in production potential.

### **9.2 The significance of agricultural impact and the factors that determine it**

When the agricultural impact of a development involves the permanent or long-term non-agricultural use of potential agricultural land, as it does in this case, the focus and defining question of the agricultural impact assessment is to determine the importance, from an agricultural production point of view, of that land not being utilised for the development and kept solely for agriculture.

In other words, the significance of an agricultural impact should be evaluated by asking the question: Does the extent of the loss of future agricultural production potential that will result from this development, justify keeping the land solely for agricultural production and therefore not approving the development? If the loss is small, then it is unlikely to justify non approval. If the

loss is big, then it is likely to justify it.

The extent of the loss is a direct function of two things, firstly the amount of land that will be lost and secondly, the production potential of the land that will be lost. The land's production potential must be evaluated on a scale of land capability (which equates to production potential) that is applicable across the country, because the need is to conserve the higher potential land in the country, not the lower potential land. If the land capability is below a certain threshold then its loss as agricultural production land may be justified, depending on the importance and value of the proposed non-agricultural land use that will replace it. That threshold is determined by the scarcity of arable crop production land in South Africa and the relative abundance of land that is only good enough to be used for grazing. If land is of sufficient land capability to support viable and sustainable crop production then it is considered to be above the threshold for being conserved as agricultural production land. If land is not of sufficient land capability to support viable and sustainable crop production, then it is considered to be below the threshold and its loss as agricultural production land may be justified. When the replacing land use is something that has high national importance and benefit, such as renewable energy development, the use of agricultural land that is below the threshold is considered to be justified.

It is also important to note that renewable energy facilities have both positive and negative effects on the production potential of land (see Section 9.3) and so it is the net sum of these positive and negative effects that determines the extent of the change in future production potential.

Another aspect to consider is the scale at which the significance of the agricultural impact is assessed. The change in production potential of a farm or significant part of a farm is likely to be highly significant at the scale of that farm, but may be much less so at larger scales. This assessment considers a regional and national scale to be the most appropriate one for assessing the significance of the loss of agricultural production potential, because as it has been discussed above, the purpose is to ensure the conservation of agricultural land required for national food security.

It should be noted that, in assessing agricultural impact, the exact nature and layout of the different infrastructure within a solar energy facility has absolutely no bearing on the significance of agricultural impacts. All that is of relevance is simply the total footprint of the facility that excludes agricultural land use or impacts agricultural land, referred to as the agricultural footprint.

### **9.3 Impact identification and discussion**

Two potential negative agricultural impacts have been identified, that are direct impacts and lead to a decrease in agricultural potential through:



1. **occupation of land** - Agricultural land directly occupied by the development infrastructure will become unavailable for agricultural use, with consequent potential loss of agricultural productivity for the duration of the project lifetime.
2. **soil degradation** – This impact only occurs during the construction and decommissioning phases, but only becomes relevant once the land is returned to agricultural land use after decommissioning. Soil can be degraded by impacts in two different ways: erosion and topsoil loss. Erosion can occur as a result of the alteration of the land surface run-off characteristics, which can be caused by construction related land surface disturbance, vegetation removal, and the establishment of hard surface areas including roads. Loss of topsoil can result from poor topsoil management during construction related excavations. Soil degradation will reduce the ability of the soil to support vegetation growth. The site is not particularly susceptible to soil erosion and it can be fairly easily and effectively prevented by standard best-practice soil degradation control measures, as will be recommended and included in the EMPr.

Two positive agricultural impacts have been identified, that are indirect impacts and lead to an increase in agricultural potential through:

1. **increased financial security for farming operations** - Reliable income will be generated by the farming enterprises through the lease of the land to the energy facility. This is likely to increase their cash flow and financial security and could improve farming operations and productivity through increased investment into farming.
2. **improved security against stock theft and other crime** due to the presence of security infrastructure and security personnel at the energy facility.

The extent to which any of these impacts is likely to actually affect levels of agricultural production is small and the significance of agricultural impacts is therefore low.

#### **9.4 Cumulative impacts**

The cumulative impact of a development is the impact that development will have when its impact is added to the incremental impacts of other past, present or reasonably foreseeable future activities that will affect the same environment. It is important to note that the cumulative impact assessment for a particular project, like what is being done here, is not the same as an assessment of the impact of all surrounding projects. The cumulative assessment for this project is an assessment only of the impacts associated with this project, but seen in the context of all surrounding impacts. It is concerned with this project's contribution to the overall impact, within the context of the overall impact, but it is not simply the overall impact itself.

The most important concept related to a cumulative impact is that of an acceptable level of change

to an environment. A cumulative impact only becomes relevant when the impact of the proposed development will lead directly to the sum of impacts of all developments causing an acceptable level of change to be exceeded in the surrounding area. If the impact of the development being assessed does not cause that level to be exceeded, then the cumulative impact associated with that development is not significant.

The potential cumulative agricultural impact of importance is a regional loss (including by degradation) of future agricultural production potential. The defining question for assessing the cumulative agricultural impact is this:

What level of loss of future agricultural production potential is acceptable in the area, and will the loss associated with the proposed development, when considered in the context of all past, present or reasonably foreseeable future impacts, cause that level in the area to be exceeded?

Department of Forestry, Fisheries and the Environment (DFFE) requires compliance with a specified methodology for the assessment of cumulative impacts. This is positive in that it ensures engagement with the important issue of cumulative impacts. However, the required compliance has some limitations and can, in the opinion of this author, result in an over-focus on methodological compliance, while missing the more important task of effectively answering the above defining question.

DFFE compliance for this project requires considering all renewable energy applications within a 30km radius. There are 5 other renewable energy project applications within 30km of the proposed site, according to the screening tool. There are also total of four facilities that are part of the Khauta PV Cluster. These are all listed in Appendix 3 of this report.

All of these projects have the same agricultural impacts in a similar agricultural environment, and therefore the same mitigation measures apply to all.

In quantifying the cumulative impact, the area of land taken out of agricultural production as a result of all this development plus the other 5 (total generation capacity of 450 MW) will amount to a total of approximately 1,125 hectares. This is calculated using the industry standards of 2.5 and 0.3 hectares per megawatt for solar and wind energy generation respectively, as per the Department of Environmental Affairs (DEA) Phase 1 Wind and Solar Strategic Environmental Assessment (SEA) (2015). As a proportion of the total area within a 30km radius (approximately 282,700 ha), this amounts to only 0.40% of the surface area. That is within an acceptable limit in terms of loss of land which is mostly only suitable for grazing, of which there is no particular scarcity in the country.

As discussed above, the proposed development poses a low risk in terms of causing soil degradation because it can be fairly easily and effectively prevented by standard best practice soil degradation control measures, as recommended and included in the EMP. If the risk for each individual development is low, then the cumulative risk is also low.

Due to all of the considerations discussed above, the cumulative impact of loss of agricultural land use will not have an unacceptable negative impact on the agricultural production capability of the area. The proposed development is therefore acceptable in terms of cumulative impact, and it is therefore recommended that it is approved.

### **9.5 Impacts of the no-go alternative**

The no-go alternative considers impacts that will occur to the agricultural environment in the absence of the proposed development. The one identified potential such impact is that due to non-regular rainfall in the area, which is likely to be exacerbated by climate change, agriculture in the area will come under increased pressure in terms of economic viability.

The development offers an alternative income source to agriculture, but it restricts agricultural use of the site. Therefore, even though the excluded land has low agricultural production potential, the negative agricultural impact of the development is more significant than that of the no-go alternative, and so, purely from an agricultural impact perspective, the no-go alternative is the preferred alternative between the development and the no-go. However, the no-go option would prevent the proposed development from contributing positive agricultural impacts to the farm as well as contributing to the environmental, social and economic benefits associated with the development of renewable energy in South Africa.

### **9.6 Comparative assessment of alternatives**

Design and layout alternatives and technology alternatives within the footprint will make absolutely no material difference to the significance of the agricultural impacts because it is the total footprint size (and its agricultural production potential) that determines the impact significance. Any alternative layout within the footprint is considered acceptable.

### **9.7 Micro-siting to minimize fragmentation and disturbance of agricultural activities**

The agricultural protocol requires confirmation that all reasonable measures have been taken through micro-siting to minimize fragmentation and disturbance of agricultural activities. However, as noted above, if the agricultural footprint avoids all areas used for crop production, which it does, the exact position of the footprint and all infrastructure within it will not make any material difference to agricultural impacts and disturbance.

## **9.8 Confirmation of linear activity impact**

The protocol provision of a linear impact confirmation only makes sense when the requirement for an Agricultural Compliance Statement is based on the fact that the development is a linear activity. In this case the verified medium agricultural sensitivity determines that an Agricultural Compliance Statement suffices, anyway, even for non-linear activities.

## **9.9 Impact footprint**

The agricultural protocol stipulates allowable development limits for renewable energy developments of > 20 MW. Allowable development limits refer to the area of a particular agricultural sensitivity category that can be directly impacted (i.e. taken up by the physical footprint) by a renewable energy development. The agricultural footprint is defined in the protocol as the area that is directly occupied by all infrastructures, including roads, hard standing areas, buildings etc., that are associated with the renewable energy facility during its operational phase, and that result in the exclusion of that land from potential cultivation or grazing. It excludes all areas that were already occupied by roads and other infrastructure prior to the establishment of the energy facility but includes the surface area required for expanding existing infrastructure (e.g. widening existing roads). It therefore represents the total land that is actually excluded from agricultural use as a result of the renewable energy facility (the agricultural footprint).

The allowable development limit for non-cropland with a land capability value of less than 8, as this site has been confirmed to be in the site sensitivity verification in Section 7 above, is 2.5 ha per MW. The proposed agricultural footprint of the facilities is approximately 87 hectares and the generation capacity is 50 MW. This is well within the 2.5 ha per MW limit.

## **9.10 The 10% rule**

The so-called 10% rule that has been used by DALRRD is not considered to be useful or constructive for assessing the agricultural approval of this project. In this agricultural environment, the rule is likely to simply hinder solar energy development without serving any benefit to agriculture. The argument against using the rule is detailed below.

In order to limit the potential threat that solar energy development in rural areas could pose to agricultural production and to the agricultural economy of those rural areas, DALRRD created the so-called 10% rule to inform the decision of whether a solar energy development on agricultural land should be approved or not. This rule states that a solar energy facility may not utilise more than 10% of the surface area of a farm. Its aim was to ensure that each farm unit remained predominantly agricultural rather than certain farms abandoning agricultural production in favour

of renewable energy generation.

The rule was established when solar energy development was new and unknown. However, it is now evident that solar energy development is less of a threat to agricultural production and the agricultural economy than it was initially feared that it might be. Solar energy development has demonstrated benefits for agriculture and has potential to be integrated into the rural agricultural economy. It is a source of much needed income into rural areas. The 10% rule is now considered unnecessary and impractical. It is likely to simply hinder solar energy development without serving any benefit to agriculture. It is far more constructive and effective to focus on integrating renewable energy with agricultural production in a way that provides benefits to agriculture and focuses on minimising loss of future agricultural production potential. This can be done by using only the production potential of land as the deciding factor for solar energy approval.

The problem with the 10% rule and only utilising up to 10% of each farm, is that it forces solar facilities to be spread across the landscape in a way that is impractical and financially non-viable and creates a much larger environmental footprint in the landscape. Furthermore it does not actually make any difference to the loss of agricultural production potential or to the impact on the agricultural economy of the area.

It is important to recognise that there is no real need to limit the amount of land occupied by solar energy facilities. Solar energy will never occupy more than a tiny proportion of the land, anyway. The total extent of South Africa's intended solar development for the foreseeable future was calculated to only occupy 0.4% of the surface area of the 8 original renewable energy development zones (REDZ). This was if all the country's solar development was located only in those 8 REDZ, which it is not. An additional 2 REDZ have been proclaimed since then and much of the country's solar development is occurring outside the REDZ. This means that for the foreseeable future, solar energy will only ever occupy much less than 0.4% of land in an area. If it will only ever occupy such a small proportion of the land, anyway, it cannot replace agriculture in the rural economy and it serves no purpose to limit solar facilities to 10% of each farm. From an agricultural production and food security point of view there is only a need to preserve scarce arable land for crop production and therefore to limit solar development to land that is of insufficient land capability to support viable crop production.

Early solar development in the country was located predominantly in arid, low potential agricultural environments with large farm sizes, such as the Northern Cape. In such environments the 10% rule is achievable, even if not desirable. However, because solar development has now used up the available grid capacity in the Northern Cape, it needs to move to more intensively farmed areas in the North West, Free State and Mpumalanga provinces. Farms are much smaller in these areas and 10% of a farm is often an unfeasibly small area for solar development. In such agricultural environments, some soils are suitable for crop production and others are not. The

important thing in these environments is that land that has potential for viable crop production is not sacrificed for solar development. The focus in terms of locating solar facilities should be to avoid land that has potential for viable crop production, and thereby minimise the loss of agricultural production potential. As long as that is done, it does not matter what percentage of an individual farm is used. The 10% rule is unnecessary. In this scenario, solar energy development is integrated with agricultural production. It will not replace agriculture from the land and therefore does not pose a threat to agricultural production or to the agricultural economy of rural areas.

### **9.11 Impact assessment**

An Agricultural Compliance Statement is not required to formally rate agricultural impacts. It is only required to indicate whether or not the proposed development will have an unacceptable impact on the agricultural production capability of the site. It must provide a substantiated statement on the acceptability, or not, of the proposed development and a recommendation on the approval, or not of the proposed development.

Nevertheless, the agricultural impact of this proposed development is assessed here as being of low significance.

## **10 ENVIRONMENTAL MANAGEMENT PROGRAMME INPUTS**

The environmental management programme inputs for the protection of soil resources are all inherent in the project design and/or are standard, best-practice for construction sites. These are:

- A system of storm water management, which will prevent erosion, will be an inherent part of the engineering on site. Any occurrences of erosion must be attended to immediately and the integrity of the erosion control system at that point must be amended to prevent further erosion from occurring there.
- Any excavations done during the construction phase, in areas that will be re-vegetated at the end of the construction phase, must separate the upper 30 cm of topsoil from the rest of the excavation spoils and store it in a separate stockpile. When the excavation is back-filled, the topsoil must be back-filled last, so that it is at the surface. Topsoil should only be stripped in areas that are excavated. Across the majority of the site, it will be much more effective for rehabilitation, to retain the topsoil in place. If levelling requires significant cutting, topsoil should be temporarily stockpiled and then re-spread after cutting, so that there is a covering of topsoil over the entire surface before the panels are mounted. It will be advantageous to have topsoil and vegetation cover below the panels during the operational phase to control dust and erosion.

## 11 CONCLUSIONS

The entire site was verified in this assessment as being of medium sensitivity for impacts on agricultural resources with a land capability value of 6 to 7. Parts of the site are allocated high agricultural sensitivity on the screening tool, because they were under crop production in the past. However, the high sensitivity was disputed because the lands have not been used for crop production for an extended period and so should no longer be classified as cropland or allocated high sensitivity because of it. The land was assessed as being of insufficient land capability for viable and sustainable future crop production. The cropping potential of the site is limited by the combination of fairly low rainfall and shallow soils limited by dense clay and poor drainage in the subsoil.

Two potential negative agricultural impacts were identified, loss of agricultural land use, and land degradation. Two positive agricultural impact were identified as enhanced agricultural potential through increased financial security for farming operations, and improved security against stock theft and other crime. All of these are likely to have a low impact on future agricultural production potential and are therefore assessed as having low significance.

The conclusion of this assessment is that the proposed development will not have an unacceptable negative impact on the agricultural production capability of the site. Instead, the development represents the ideal, win-win situation for both agricultural production and for electricity generation in South Africa, where renewable energy facilities are integrated with agricultural production in a way that provides benefits to agriculture and leads to little loss of future agricultural production potential.

This is substantiated by the following points:

- The layout of the facility has been deliberately designed to include only land within the farm that was identified as having soil limitations that make it unsuitable or marginal for supporting viable and sustainable crop production. There is not a scarcity of such agricultural land in South Africa and it is therefore considered to be below the threshold for being prioritised for conservation as agricultural production land.
- The amount of agricultural land loss is well within the allowable development limits prescribed by the agricultural protocol. These limits reflect the national need to conserve valuable agricultural land and therefore to steer, particularly renewable energy developments, onto land with lower agricultural production potential.
- The proposed development offers positive impact on agriculture by way of improved financial security for farming operations, as well as security benefits against stock theft and other crime.

- The PV panels will not totally exclude agricultural production. The area can still be used to graze sheep that will, in addition, be protected against stock theft within the security area of the facility.
- The loss of agricultural potential by occupation of land is not permanent. The land will become fully available again for agricultural production once the proposed activity ceases.
- The proposed development poses a low risk in terms of causing soil degradation, which can be adequately and fairly easily managed by standard, best practice mitigation management actions.
- The proposed development will also have the wider societal benefits of generating additional income and employment in the local economy.
- In addition, the proposed development will contribute to the country's urgent need for energy generation, particularly renewable energy that has much lower environmental and agricultural impact than existing, coal powered energy generation.
- All renewable energy development in South Africa decreases the need for coal power and thereby contributes to reducing the large agricultural impact that open cast coal mining has on highly productive agricultural land throughout the coal mining areas of the country.

The impact of the proposed development on the agricultural production capability of the site is assessed as being acceptable because of the above factors. Therefore, from an agricultural impact point of view, it is recommended that the development be approved.

The conclusion of this assessment on the acceptability of the proposed development and the recommendation for its approval is not subject to any conditions, other than recommended mitigation.

## **12 REFERENCES**

Crop Estimates Consortium, 2019. *Field Crop Boundary data layer, 2019*. Pretoria. Department of Agriculture, Forestry and Fisheries.

Department of Agriculture Forestry and Fisheries, 2018. Long-term grazing capacity map for South Africa developed in line with the provisions of Regulation 10 of the Conservation of Agricultural Resources Act, Act no 43 of 1983 (CARA), available on Cape Farm Mapper. Available at: <https://gis.elsenburg.com/apps/cfm/>

Department of Agriculture, Forestry and Fisheries, 2017. National land capability evaluation raster data layer, 2017. Pretoria.

Department of Agriculture, Forestry and Fisheries, 2002. National land type inventories data set.



Pretoria.

DEA, 2015. Strategic Environmental Assessment for wind and solar photovoltaic development in South Africa. CSIR Report Number CSIR: CSIR/CAS/EMS/ER/2015/001/B. Stellenbosch.

Schulze, R.E. 2009. SA Atlas of Climatology and Agrohydrology, available on Cape Farm Mapper. Available at: <https://gis.elsenburg.com/apps/cfm/>

## APPENDIX 1: SPECIALIST CURRICULUM VITAE

### Johann Lanz Curriculum Vitae

#### Education

M.Sc. (Environmental Geochemistry)	University of Cape Town	1996 - 1997
B.Sc. Agriculture (Soil Science, Chemistry)	University of Stellenbosch	1992 - 1995
BA (English, Environmental & Geographical Science)	University of Cape Town	1989 - 1991
Matric Exemption	Wynberg Boy's High School	1983

#### Professional work experience

I have been registered as a Professional Natural Scientist (Pr.Sci.Nat.) in the field of soil science since 2012 (registration number 400268/12) and am a member of the Soil Science Society of South Africa.

**Soil & Agricultural Consulting      Self employed      2002 - present**

Within the past 5 years of running my soil and agricultural consulting business, I have completed more than 170 agricultural assessments (EIAs, SEAs, EMPRs) in all 9 provinces for renewable energy, mining, electrical grid infrastructure, urban, and agricultural developments. I was the appointed agricultural specialist for the nation-wide SEAs for wind and solar PV developments, electrical grid infrastructure, and gas pipelines. My regular clients include: Zutari; CSIR; SiVEST; SLR; WSP; Arcus; SRK; Environamics; Royal Haskoning DHV; ABO; Enertrag; WKN-Windcurrent; JG Afrika; Mainstream; Redcap; G7; Mulilo; and Tiptrans. Recent agricultural clients for soil resource evaluations and mapping include Cederberg Wines; Western Cape Department of Agriculture; Vogelfontein Citrus; De Grendel Estate; Zewenwacht Wine Estate; and Goedgeacht Olives.

In 2018 I completed a ground-breaking case study that measured the agricultural impact of existing wind farms in the Eastern Cape.

**Soil Science Consultant      Agricultural Consultants International (Tinie du Preez)      1998 - 2001**

Responsible for providing all aspects of a soil science technical consulting service directly to clients in the wine, fruit and environmental industries all over South Africa, and in Chile, South America.

**Contracting Soil Scientist      De Beers Namaqualand Mines      July 1997 - Jan 1998**

Completed a contract to advise soil rehabilitation and re-vegetation of mined areas.

#### Publications

- Lanz, J. 2012. Soil health: sustaining Stellenbosch's roots. In: M Swilling, B Sebitosi & R Loots (eds). *Sustainable Stellenbosch: opening dialogues*. Stellenbosch: SunMedia.
- Lanz, J. 2010. Soil health indicators: physical and chemical. *South African Fruit Journal*, April / May 2010 issue.
- Lanz, J. 2009. Soil health constraints. *South African Fruit Journal*, August / September 2009 issue.
- Lanz, J. 2009. Soil carbon research. *AgriProbe*, Department of Agriculture.
- Lanz, J. 2005. Special Report: Soils and wine quality. *Wineland Magazine*.

I am a reviewing scientist for the *South African Journal of Plant and Soil*.



## environmental affairs

Department:  
Environmental Affairs  
REPUBLIC OF SOUTH AFRICA

### APPENDIX 2: DETAILS OF THE SPECIALIST, DECLARATION OF INTEREST AND UNDERTAKING UNDER OATH

(For official use only)

File Reference Number:

NEAS Reference Number:

Date Received:

DEA/EIA/

Application for authorisation in terms of the National Environmental Management Act, Act No. 107 of 1998, as amended and the Environmental Impact Assessment (EIA) Regulations, 2014, as amended (the Regulations)

#### PROJECT TITLE

**KHAUTA E NYANE SPV FACILITY NEAR WELKOM, FREE STATE PROVINCE**

#### Kindly note the following:

- This form must always be used for applications that must be subjected to Basic Assessment or Scoping & Environmental Impact Reporting where this Department is the Competent Authority.
- This form is current as of 01 September 2018. It is the responsibility of the Applicant / Environmental Assessment Practitioner (EAP) to ascertain whether subsequent versions of the form have been published or produced by the Competent Authority. The latest available Departmental templates are available at <https://www.environment.gov.za/documents/forms>.
- A copy of this form containing original signatures must be appended to all Draft and Final Reports submitted to the department for consideration.
- All documentation delivered to the physical address contained in this form must be delivered during the official Departmental Officer Hours which is visible on the Departmental gate.
- All EIA related documents (includes application forms, reports or any EIA related submissions) that are faxed; emailed; delivered to Security or placed in the Departmental Tender Box will not be accepted, only hardcopy submissions are accepted.

#### Departmental Details

**Postal address:** Department of Environmental Affairs, Attention: Chief Director: Integrated Environmental Authorisations, Private Bag X447, Pretoria, 0001

**Physical address:** Department of Environmental Affairs, Attention: Chief Director: Integrated Environmental Authorisations, Environment House, 473 Steve Biko Road, Arcadia

Queries must be directed to the Directorate: Coordination, Strategic Planning and Support at:  
Email: [EIAAdmin@environment.gov.za](mailto:EIAAdmin@environment.gov.za)


**SPECIALIST INFORMATION**

Specialist Company Name:	Johann Lanz – Soil Scientist		
B-BBEE	Contribution level (indicate 1 to 8 or non-compliant)	4	Percentage Procurement recognition
			100%
Specialist name:	Johann Lanz		
Specialist Qualifications:	M.Sc. (Environmental Geochemistry)		
Professional affiliation/registration:	Registered Professional Natural Scientist (Pr.Sci.Nat.) Reg. no. 400268/12 Member of the Soil Science Society of South Africa		
Physical address:	1a Wolfe Street, Wynberg, Cape Town, 7800		
Postal address:	1a Wolfe Street, Wynberg, Cape Town, 7800		
Postal code:	7800	Cell:	082 927 9018
Telephone:	082 927 9018	Fax:	Who still uses a fax? I don't
E-mail:	johann@johannlanz.co.za		

**2. DECLARATION BY THE SPECIALIST**

I, **Johann Lanz**, declare that -

- I act as the independent specialist in this application;
- I will perform the work relating to the application in an objective manner, even if this results in views and findings that are not favourable to the applicant;
- I declare that there are no circumstances that may compromise my objectivity in performing such work;
- I have expertise in conducting the specialist report relevant to this application, including knowledge of the Act, Regulations and any guidelines that have relevance to the proposed activity;
- I will comply with the Act, Regulations and all other applicable legislation;
- I have no, and will not engage in, conflicting interests in the undertaking of the activity;
- I undertake to disclose to the applicant and the competent authority all material information in my possession that reasonably has or may have the potential of influencing - any decision to be taken with respect to the application by the competent authority; and - the objectivity of any report, plan or document to be prepared by myself for submission to the competent authority;
- all the particulars furnished by me in this form are true and correct; and
- I realise that a false declaration is an offence in terms of regulation 48 and is punishable in terms of section 24F of the Act.

  
Signature of the Specialist


Johann Lanz – Soil Scientist (sole proprietor)

Name of Company:

5 September 2022  
Date

**3. UNDERTAKING UNDER OATH/ AFFIRMATION**

I, **Johann Lanz**, swear under oath / affirm that all the information submitted or to be submitted for the purposes of this application is true and correct.

  
Signature of the Specialist

Johann Lanz – Soil Scientist (sole proprietor)

Name of Company

5 September 2022  
Date

  
Signature of the Commissioner of Oaths

Signature of the Commissioner of Oaths

2022-09-05  
Date



### APPENDIX 3: PROJECTS INCLUDED IN CUMULATIVE ASSESSMENT

**Table 1:** Wind and Solar developments with an approved Environmental Authorisation or applications under consideration within 30 km of the proposed area, that were included in the cumulative impact assessment.

DEFF reference	Proposed generating capacity
14/12/16/3/3/2/2192 (Khauta e Nyane SPV Facility)	50
14/12/16/3/3/2/2193 (Khauta South SPV Facility)	110
14/12/16/3/3/2/2194 (Khauta West SPV Facility)	80
14/12/16/3/3/2/2195 (Khauta North SPV Facility)	165
14/12/16/3/3/1/1322	5
14/12/16/3/3/1/1444	10
14/12/16/3/3/1/1471	10
14/12/16/3/3/1/1472	10
14/12/16/3/3/3/1/644	10
<b>Total</b>	<b>450</b>

## APPENDIX 4: SOIL DATA

**Table 2:** Table of land type soil data

Land type	Soil series (forms)	Depth (mm)	Clay % A horizon	Clay % B horizon	Depth limiting layer	% of land type
Db1	Sterkspruit	150 - 250	10 - 20	30 - 40	B2	22
Db1	Valsrivier / Swartland	150 - 250	10 - 25	30 - 40	B2	20
Db1	Willowbrook	300 - 600	35 - 45		G	9
Db1	Katspruit	250 - 350	15 - 25		G	9
Db1	Bonheim	250 - 300	25 - 40	30 - 50	B2	9
Db1	Mispah / Glenrosa	100 - 150	15 - 20		R,so	9
Db1	Oakleaf	900 > 1200	13 - 25	15 - 35	R,ka	7
Db1	Kroonstad / Estcourt	300 - 600	4 - 20	20 - 40	B2	6
Db1	Rock					5
Db1	Dundee / Fernwood	> 1200	6 - 15		gc	2
Db1	Westleigh	300 - 400	15 - 20	30 - 40	B2gc	2
Db1	Arcadia	600 - 800	45 - 60		R,so	1

**Table 3:** Table of soil data from investigated auger samples on site.

Sample no.	Soil form	Depth (mm)	Clay % A horizon	Clay % B horizon	Depth limiting layer
1	Sterkspruit	300	20	35	Sharp transition to dense, structured clay (prismacutanic horizon)
2	Sterkspruit	300	25	35	Sharp transition to dense, structured clay (prismacutanic horizon)
3	Valsrivier	300	12	35	Sharp transition to dense, structured clay (pedocutanic horizon)
4	Valsrivier	500	12	35	Sharp transition to dense, structured clay (pedocutanic horizon)
5	Valsrivier	300	12	40	Sharp transition to dense, structured clay (pedocutanic horizon)
6	Sterkspruit	300	25	35	Sharp transition to dense, structured clay (prismacutanic horizon)
7	Sterkspruit	300	25	35	Sharp transition to dense, structured clay (prismacutanic horizon)
8	Katspruit	300	15	35	Sharp transition to dense, poorly drained clay (G horizon)
9	Oakleaf	>1200	12	20	
10	Valrivier	300	20	40	Sharp transition to dense, structured clay (pedocutanic horizon)
11	Valrivier	300	20	40	Sharp transition to dense, structured clay (pedocutanic horizon)