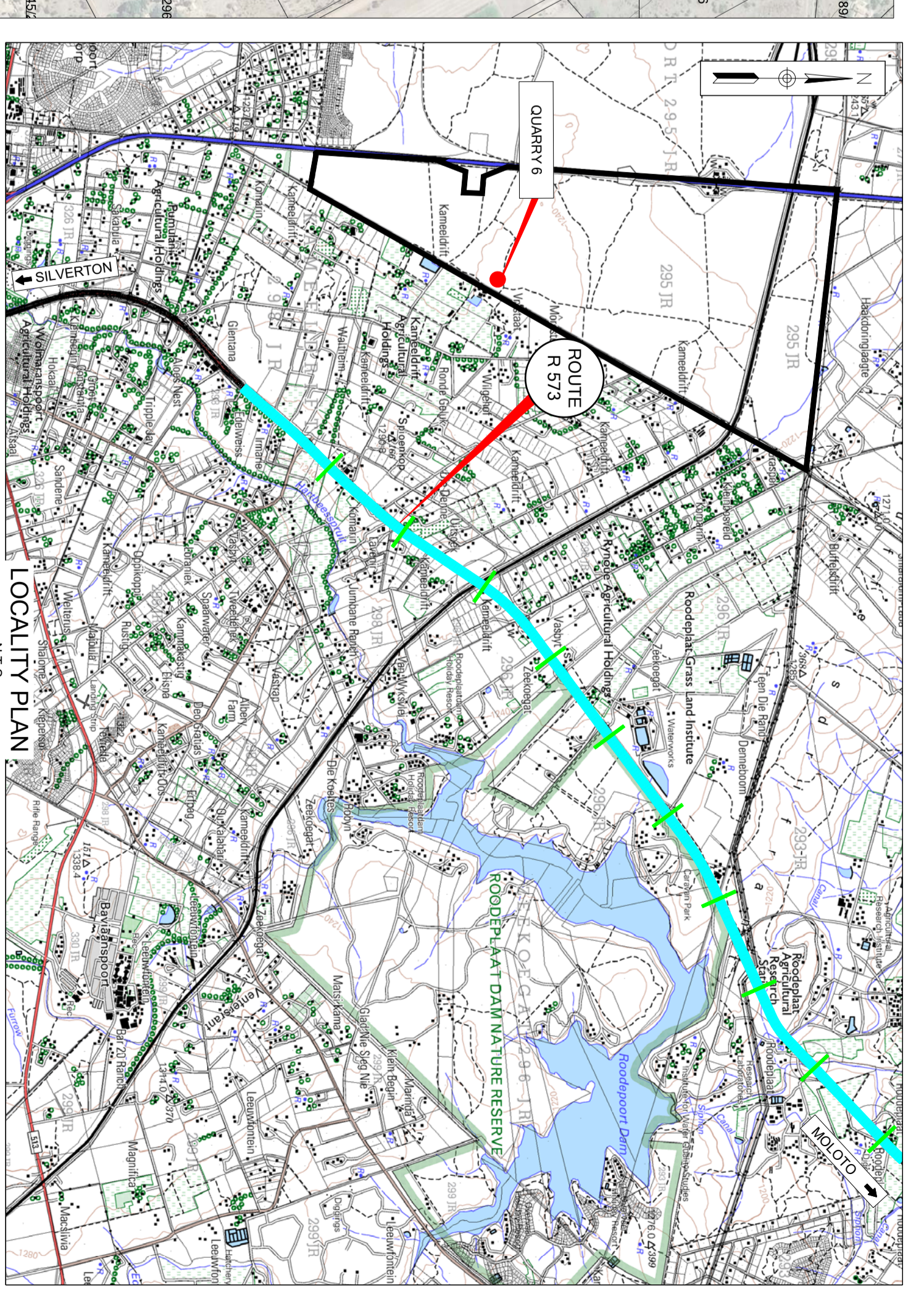



<b>OWNER</b> First Land Developments David Hill, 083 701 5459 011 341 0690 dhill@gmail.com	<b>PROPERTY</b> Remainder of the farm Doompoort 295 JR	<b>LEGEND</b> BORROW PIT AREA 603 ha PROPOSED AREA TO BE UTILISED
--	---	--

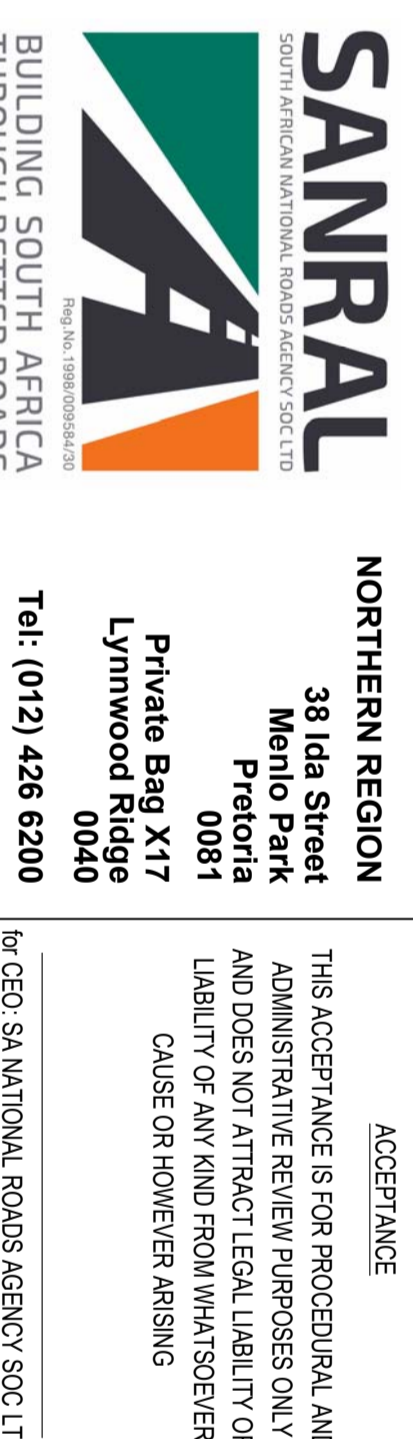


<b>NO. DATE</b> ORIGINAL VERSION REVISION	<b>MAP CONSULTANT</b> Name: _____ Date: _____	<b>CONSTRUCTION RECORD</b> Name: _____ Proj. Reg. No.: _____ SANRAL PROJECT MANAGER	<b>DESIGNED BY</b> O.D. ROBERTSON 2011/12/12 C.M.	<b>CONSULTANT APPROVAL</b> Name: J.C. MASONIA Proj. Reg. No.: 8881/19 Date: DD/MM/YYYY	<b>HEAD OFFICE</b> 48 Trenchard Avenue Vlei de Gracie Pretoria 0081 PO Box 415 Potchefstroom South Africa Tel: (012) 944 8000	<b>NORTHERN REGION</b> 38 Riba Street Pekaia 0081 PO Box 415 Lymwood Ridge Lymwood 0540 Tel: (012) 426 6200	<b>PROJECT DESCRIPTION</b> THE UPGRADING OF PROVINCIAL ROAD R573 SECTION 1 FROM BAYMANSPOORT ROAD IN TSHWANE (km 0,00) TO THE GAUTENG / MPUMALANGA PROVINCIAL BORDER (± 46,00 km)	<b>PROJECT NUMBER</b> DRAWING LOCATION DATA ROUTE SECTION DRAWING km DISTANCE DRAWING TYPE BRIDGE/STRUCTURE NO. CONSULTANT DRAWING NO. PD SANRAL DOCUMENT #	<b>START</b> R576	<b>END</b> R573	<b>SURVEY-EXPROP &amp; PROCL.</b>	<b>SHEET 3 OF 3</b>
---	---	--	--	---	--	--	--	---	----------------------	--------------------	-----------------------------------	---------------------



<b>NAME</b>	<b>DESIGNED BY</b>
O.D. ROBERTSON	O.D. ROBERTSON
<b>NAME</b>	<b>CHECKED BY</b>
J.C. MASONIA	J.C. MASONIA
<b>NAME</b>	<b>APPROVED BY</b>
L. BURDEZ	L. BURDEZ

<b>NAME</b>	<b>DATE</b>
O.D. ROBERTSON	2011/12/12
<b>NAME</b>	<b>DATE</b>
J.C. MASONIA	2011/12/12
<b>NAME</b>	<b>DATE</b>
L. BURDEZ	2011/12/12



<b>SCALE:</b>	<b>N 1:5</b>
---------------	--------------