










Springbok Wind Power Generation Facility Northern Cape Province

Locality Map

Legend

-  Town
-  Eskom Substation
-  Existing Power Line
-  National Route
-  Main Road
-  Perennial River
-  Non-perennial River
-  Springbok Wind Generation Facility
-  Affected Properties



Scale: 1:80 000
 Projection: GCS_WGS_1984
 Map Ref: Springbok WEF Locality Map

