








Springbok Wind Power Generation Facility Northern Cape Province

REDZ Map

Legend

-  Town
-  Existing Power Line
-  National Route
-  Perennial River
-  Non-perennial River
-  Springbok REDZ
-  Springbok Wind Generation Facility

Scale: 1:330 000
 Projection: GCS_WGS_1984
 Map Ref: Springbok WEF REDZ Map

