


POOLE'S BAY PEDESTRIAN PATH TO COMPLETE THE HERMANUS CLIFF PATH

Applicant: Cliff Path Action Group



THE PROPOSAL

WHAT IS IT ABOUT AND WHERE IS IT?

The Cliff Path Action Group proposes a concrete pedestrian path built just below the high water mark in Poole's Bay, Hermanus to connect the existing Cliff path through this area. It would consist of battered and balustrade sections, depending on the height above ground level as well as wave force in the area. There would also be sections of varying demarcation as some areas on the beach may only require subtle demarcation for users of the path to refrain from entering private property.

THE LEGAL ASPECTS

AN APPLICATION UNDER ENVIRONMENTAL LAW IS REQUIRED TO APPROVE THE PROJECT. PART OF THE APPLICATION ENTAILS GETTING INPUT FROM THE PUBLIC ON WHAT IS BEING PROPOSED.



Notice is therefore given in terms of the National Environmental Management Act, 1998 (Act No 107 of 1998) and the Environmental Impact Regulations, GN 982 of 2014, as amended for a Basic Assessment Process to approve activity 15, 18, 19, 19A and 52 regarding structures in coastal public property, placing of material on exposed sand surfaces and disturbance of material within watercourses, the seashore or the sea.

WHAT ARE THE IMPACTS?

HOW WILL THIS AFFECT PEOPLE OR THE ENVIRONMENT?

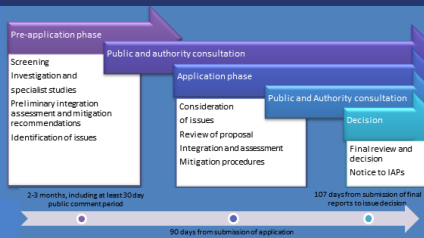
The consequences that are usually associated with construction activities include disturbance outside construction footprint, noise, littering, etc. To avoid or limit these impacts, specifications have been incorporated into an environmental management program, which must be adhered to. Operational aspects of the proposed foot path would be limited to the maintenance of infrastructure and notices and waste management along the path. Safety, security and privacy are important considerations. However, the applicant intends to facilitate safer access to this part of the coast in the least disruptive and most practical way. Due to the location of this project, no adverse effects on the environment or affected parties are expected; on the contrary, the proposed project will seek to enhance local socio-economic impacts. The proposal would lead to the optimal utilization of the site with minimal adverse effects on the socio-ecological environment.

Specialist investigations:
 Surveyor
 Architect
 Engineer
 Freshwater Ecology
 Heritage
 Avian survey

WHAT NEXT?

HOW DOES THE PROCESS WORK?

- 1- Register as stakeholder - **HOW?** Send your name via SMS, WhatsApp or email.
- 2- Read the report - **WHERE?** The complete report is available at the Hermanus Library and electronically at <http://www.ecosense.co.za/documents-for-public-review/> Information posters with more detail information is available at the Information Office, Tourism Bureau and Public Library in Hermanus, as well as the Fernkloof Information office.
- 3 - Send questions or comment about your concerns - **HOW?** Send an email, SMS or WhatsApp message.



YOU CAN GET INVOLVED

VOICE YOUR COMMENTS OR CONCERNS
FIRST OPPORTUNITY: FROM 1 DECEMBER 2020 TO 20 JANUARY 2021

REGISTER AS A STAKEHOLDER BEFORE THE DEADLINE AND PARTICIPATE IN THE PROCESS.
 NB: USE THE FOLLOWING REFERENCE NUMBER AND STATE YOUR INTEREST IN THE PROJECT-
 16/3/3/6/7/1/E2/15/1265/20

In terms of the Protection of Personal Information Act, participating interested and affected parties should be aware that by taking part, they are entering a public process and that their names, comments and objections will be made public.

Ways to contact us:

Contact person: Mrs Kozette Myburgh (Environmental Assessment Practitioner)
 Address: PO Box 1426 Knysna, 6570
 Tel: 021 161 0258, Whatsapp/SMS: 082 783 9860
 Fax: 086 547 4221
 Email: kozette@ecosense.co.za
 Web: <http://www.ecosense.co.za/documents-for-public-review/>

DEADLINE: 20 JANUARY 2021



VOETPAADJIE IN POOLE SE BAAI OM DIE HERMANUS KUSPAADJIE TE VOLTOOI

Aansoeker: Cliff Path Action Group



DIE VOORSTEL

WAAROM GAAN DIT EN WAAR IS DIT?

Die Cliff Path Action Group stel 'n betonpaadjie voor wat net onder die hoogwatermerk in Poole se baai, Hermanus, gebou sal word om die bestaande kuspaaadjie deur hierdie gebied te verbind. Dit sal bestaan uit plat en balustradegedeeltes, afhange van die hoogte van die grondvlak en die golfkrag in die area. Daar sal ook gedeeltes wees met merkers, aangesien sommige areas op die strand dalk net 'n subtiele afbakening benodig vir gebruikers van die paadjie om nie privaat eiendom te betree nie.

DIE WETLIKE ASPEKTE

'N AANSOEK ONDER OMGEWINGSWETGEWING IS NODIG OM DIE PROJEK GOED TE KEUR. DEEL VAN DIE AANSOEK BEHELS OM INSETTE VAN DIE PUBLIEK TE KRY OOR WAT VOORGESTEL WORD

Kennis word dus hiermee gegee van die proses in terme van die Nasionale Wet op Omgewingsbestuur, 1998 (Wet Nr 107 of 1998) en die Omgewingsimpak Regulasies, GN 982 van 2014, soos gewysig vir 'n Basiese Asseseringsproses vir goedkeuring van Aktiwiteit 15, 18, 19, 19A en 52 met betrekking tot strukture in publieke kuseiendom, die plasing van materiaal op blootgestelde sandoppervlaktes en versteuring van materiaal binne waterlope, die strand of die see.



GEVOLGE VAN DIE VOORSTEL

HOE SAL HIERDIE ONTWIKKELING U EN DIE OMGEWING RAAK?

Die gevolge wat gewoonlik met konstruksie-aktiwiteite gepaard gaan, sluit in versteuring buite die konstruksievoetspoor, geraas, rommelstrooiery, ens. Om hierdie impakte te voorkom of te versag, is spesifikasies opgeneem in 'n omgewingsbestuursprogram, wat nagekom moet word.

Bedryfsaspekte van die voorgestelde paadjie sou beperk wees tot die instandhouding van infrastruktuur en kennisgewings en afvalbestuur rondom die paadjie.

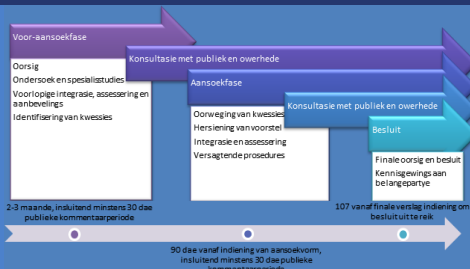
Veiligheid, sekuriteit en privaatheid is belangrike oorwegings. Die aansoeker is egter van plan om veiliger toegang tot hierdie deel van die kus op die minste ontwrigtende en praktiese manier moontlik te vergemaklik. Vanweë die ligging van hierdie projek word geen beduidende nadelige gevolge vir die omgewing of geaffekteerde partye verwag nie; intendeel, die voorstel sal poog om die sosiale impak te verbeter. Die voorstel sou lei tot die optimale benutting van die terrein met minimale nadelige gevolge vir die sosio-ekologiese omgewing.

Spesialondersoeker:
Landmeter
Argitek
Ingenieur
Varswaterekologie
Erfenis
Voëloopname

WAT VOLGENDE?

HOE WERK DIE PROSES?

- 1- Registreer as belangeparty - **HOE?** Stuur u naam en kontakbesonderhede per SMS, WhatsApp of epos.
- 2- Lees die verslag - **WAAR?** Die volledige verslag is beskikbaar in hardkopie by die Hermanus Openbare Biblioteek en elektronies by <http://www.ecosense.co.za/documents-for-public-review/> Inligtingsplakkate met meer detail inligting is ook beskikbaar by die Openbare Biblioteek, Toerisme Buro en Inligtingskantoor in Hermanus, asook die Fernkloof Inligtingskantoor.
- 3 - Stuur vroe of kommentaar oor u bekommernisse - **HOE?** Stuur 'n epos, SMS of WhatsApp boodskap.



U KAN BETROKKE RAAK

GEE KOMMENTAAR OF SPREEK U BEKEMMERNISSE UIT EERSTE GELEENTHEID: VANAF 1 DESEMBER 2020 TOT 20 JANUARIE 2021

REGISTREER AS BELANGEPARTY VOOR DIE KEERDATUM EN NEEM DEEL AAN DIE PROSES!
NB: GEBRUIK DIE VOLGENDE VERWYSINGSNUMMER EN DUI U BELANG IN DIE PROJEK AAN-
16/3/3/6/71/E2/J5/1265/20

Ingevolge die Wet op die Beskerming van Persoonlike Inligting, moet deelnemende belanghebbende en geaffekteerde partye daarvan bewus wees dat hulle deelneem aan 'n openbare proses en dat hul name, kommentaar en besware openbaar gemaak sal word.

Maniere om met ons te kontak:
Kontakpersoon: Mev Kozette Myburgh (Omgewingskonsultant)
Adres: Posbus 1426 Knysna, 6570
Tel: 021 161 0258, Whatsapp/SMS: 082 783 9860
Faks: 086 547 4221
Epos: kozette@ecosense.co.za
Web: <http://www.ecosense.co.za/documents-for-public-review/>

KEERDATUM: 20 JANUARIE 2021

