




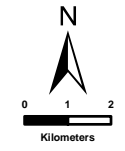


**PROPOSED
ESTABLISHMENT OF
A WINDFARM AND
PV PLANT
PRIESKA SITE:
NORTHERN CAPE
PROVINCE
SITE LOCALITY**

Legend

-  Main Roads
-  Railway
-  Major Rivers
-  Cadastral Boundaries
-  Application Site

SOURCE:
MAINSTREAM RENEWABLE ENERGY, 2011



SIVEST
ENVIRONMENTAL DIVISION
51 WESSELS ROAD
RIVONIA 2128
JOHANNESBURG
SOUTH AFRICA
Phone: +27 11 798 0600
Fax: +27 11 803 7272
e-mail: info@sivest.co.za

Project No	Map Ref No	Prepared By	Date
10777	10777/P_SC01	LAC/KLS	17/08/2011

"COPYRIGHT IS VESTED IN SIVEST IN TERMS OF THE COPYRIGHT ACT (ACT 98 OF 1978) AND NO USE OR REPRODUCTION OR DUPLICATION THEREOF MAY OCCUR WITHOUT THE WRITTEN CONSENT OF THE AUTHOR"

THIS MAP HAS BEEN PREPARED UNDER THE CONTROLS ESTABLISHED BY THE SIVEST QUALITY MANAGEMENT SYSTEM AND MEETS THE REQUIREMENTS OF THE SETA QUALITY GRADING SYSTEM THAT IS ISO COMPLIANT

