

APPENDIX D1: PROOF OF NOTICE BOARDS

NOTICE 1: MOHOKARE LOCAL MUNICIPALITY - ZASTRON

CO-ORDINATES	LOCAL MUNICIPALITY	TOWN	DATE
	Mohokare	Zastron	06/10/2015



NOTICE 2: OVK - ZASTRON

CO-ORDINATES	LOCAL MUNICIPALITY	TOWN	DATE
	Mohokare	Zastron	06/10/2015



NOTICE 3: BKB -ZASTRON

CO-ORDINATES	LOCAL MUNICIPALITY	TOWN	DATE
	Mohokare	Zastron	06/10/2015



NOTICE 4: SITE NOTICE 1

CO-ORDINATES		LOCAL MUNICIPALITY	TOWN	DATE
30°22'22.05"S	27°16'23.72"E	Mohokare	Zastron	06/10/2015




NOTICE 5: SITE NOTICE 2

CO-ORDINATES		LOCAL MUNICIPALITY	TOWN	DATE
30°18'55.88"S	27°21'34.42"E	Mohokare	Zastron	06/10/2015



NOTICE 6: SITE NOTICE 3

CO-ORDINATES		LOCAL MUNICIPALITY	TOWN	DATE
30°18'55.88"S	27°21'34.42"E	Naledi	Wepener	07/10/2015



NOTICE 7: BOESMANSKOP BOEREVERENIGING, OVK

CO-ORDINATES		LOCAL MUNICIPALITY	TOWN	DATE
30° 2'3.79"S	27° 7'7.61"E	Naledi	Wepener	07/10/2015




NOTICE 8: SITE NOTICE 4

CO-ORDINATES		LOCAL MUNICIPALITY	TOWN	DATE
29°55'54.89"S	27° 7'34.41"E	Naledi	Wepener	07/10/2015



NOTICE 9: OVK - WEPENER

CO-ORDINATES	LOCAL MUNICIPALITY	TOWN	DATE
	Naledi	Wepener	07/10/2015



NOTICE 11: SITE NOTICE 5

CO-ORDINATES		LOCAL MUNICIPALITY	TOWN	DATE
29°37'22.85"S	27° 0'9.91"E	Naledi	Wepener	07/10/2015



NOTICE 12: SITE NOTICE 6

CO-ORDINATES		LOCAL MUNICIPALITY	TOWN	DATE
29°33'29.99"S	27° 5'12.13"E	Naledi	Wepener	07/10/2015




NOTICE 13: SITE NOTICE 7

CO-ORDINATES		LOCAL MUNICIPALITY	TOWN	DATE
29°33'29.99"S	27° 5'12.13"E	Naledi	Wepener	07/10/2015



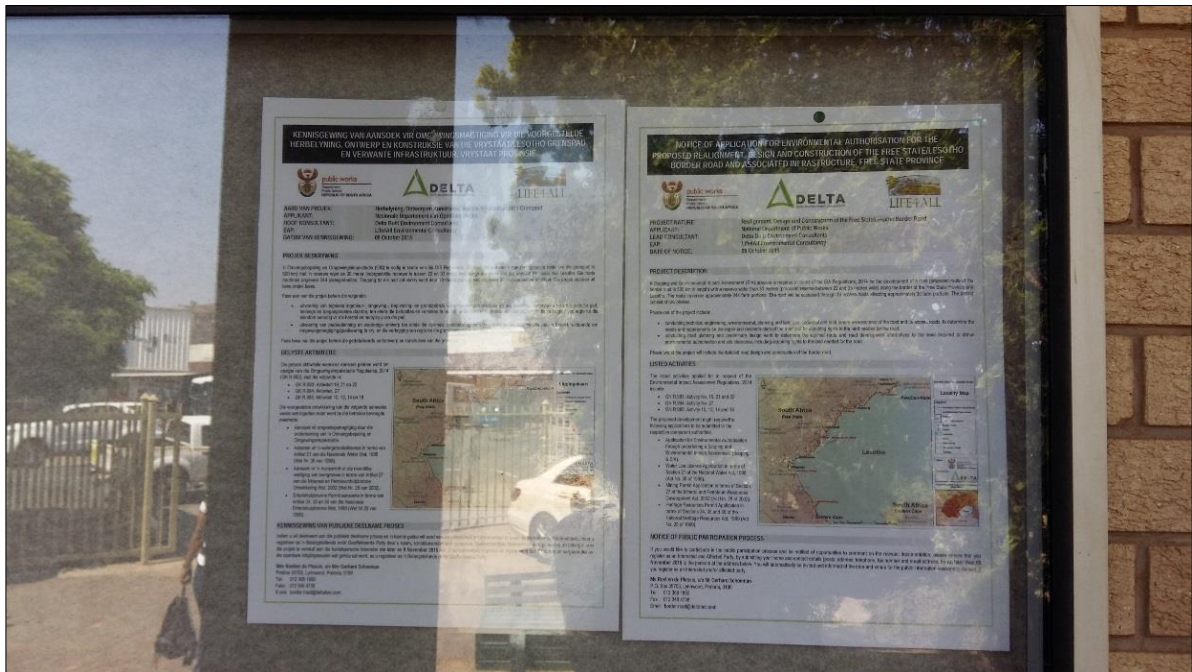
NOTICE 14: MANTSOPA LOCAL MUNICIPALITY - LADYBRAND

CO-ORDINATES		LOCAL MUNICIPALITY	TOWN	DATE
		Mantsopa	Ladybrand	08/10/2015



NOTICE 15: PUBLIC LIBRARY - LADYBRAND

CO-ORDINATES	LOCAL MUNICIPALITY	TOWN	DATE
	Mantsopa	Ladybrand	08/10/2015



NOTICE 16: SITE NOTICE 8

CO-ORDINATES		LOCAL MUNICIPALITY	TOWN	DATE
29°31'25.73"S	27°13'29.35"E	Mantsopa	Hobbhouse	08/10/2015



NOTICE 17: MASERU BRIDGE BORDER POST - SITE NOTICE 9

CO-ORDINATES		LOCAL MUNICIPALITY	TOWN	DATE
29°17'49.22"S	27°26'43.08"E	Mantsopa	Hobbbhouse	08/10/2015



NOTICE 18: SITE NOTICE 10

CO-ORDINATES		LOCAL MUNICIPALITY	TOWN	DATE
29°12'49.01"S	27°27'11.50"E	Mantsopa	Hobhouse	08/10/2015



NOTICE 19: SITE NOTICE 11

CO-ORDINATES		LOCAL MUNICIPALITY	TOWN	DATE
28°56'57.75"S	27°42'24.73"E	Mantsopa	Hobbbhouse	08/10/2015



NOTICE 20: SITE NOTICE 12

CO-ORDINATES		LOCAL MUNICIPALITY	TOWN	DATE
28°53'34.89"S	27°43'33.41"E	Setsoto	Ficksburg	08/10/2015



NOTICE 21: SITE NOTICE 13

CO-ORDINATES		LOCAL MUNICIPALITY	TOWN	DATE
28°53'37.26"S	27°49'38.36"E	Setsoto	Ficksburg	08/10/2015



NOTICE 22: OVK - FICKSBURG

CO-ORDINATES	LOCAL MUNICIPALITY	TOWN	DATE
	Setsoto	Ficksburg	09/10/2015



NOTICE 23: SPAR SUPERMARKET - FICKSBURG

CO-ORDINATES	LOCAL MUNICIPALITY	TOWN	DATE
	Setsoto	Ficksburg	09/10/2015



NOTICE 24: SITE NOTICE 14

CO-ORDINATES		LOCAL MUNICIPALITY	TOWN	DATE
28°52'14.04"S	27°53'29.16"E	Setsoto	Ficksburg	09/10/2015



NOTICE 25: SITE NOTICE 15

CO-ORDINATES		LOCAL MUNICIPALITY	TOWN	DATE
28°49'26.17"S	27°59'6.22"E	Setsoto	Ficksburg	09/10/2015



NOTICE 26: SITE NOTICE 16

CO-ORDINATES		LOCAL MUNICIPALITY	TOWN	DATE
28°40'46.52"S	28° 8'35.80"E	Dihlabeng	Fouriesburg	09/10/2015



NOTICE 27: OVK - FOURIESBURG

CO-ORDINATES	LOCAL MUNICIPALITY	TOWN	DATE
	Dihlabeng	Fouriesburg	09/10/2015



NOTICE 28: FOURIESBURG LOCAL MUNICIPALITY

Co-ordinates		Local Municipality	Town	Date
		Dihlabeng	Fouriesburg	09/10/2015



NOTICE 29: SITE NOTICE 17 – CALEDONSPORT BORDER POST

CO-ORDINATES		LOCAL MUNICIPALITY	TOWN	DATE
28°41'32.51"S	28°14'8.43"E	Dihlabeng	Fouriesburg	09/10/2015



NOTICE 30: SITE NOTICE 18

CO-ORDINATES		LOCAL MUNICIPALITY	TOWN	DATE
28°38'5.91"S	28°22'11.80"E	Dihlabeng	Clarens	09/10/2015



NOTICE 31: DIHLABENG MUNICIPAL OFFICE

CO-ORDINATES	LOCAL MUNICIPALITY	TOWN	DATE
	Dihlabeng	Clarens	09/10/2015

