















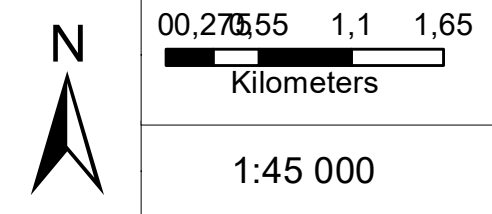
Land Use Mareesburg Prospecting Right

LAND USE FEATURES

-  Mareesburg 8 JT
-  Barren Land
-  Built-up
-  Cultivated
-  Forested Land
-  Grassland
-  Mines & Quarries
-  Shrubland
-  Waterbodies
-  Wetlands
-  Built-up
-  Mines & Quarries



Projection: Transverse mercator Ref#: EMA/22/03
 Datum: WGS84 Revision no: 00
 Central meridian: 31 E Date: 2022/09/06



Source: Esri, Maxar, GeoEye, Earthstar Geographics, CNES/Airbus DS, USDA, USGS, AeroGRID, IGN, and the GIS User Community, Esri, HERE, Garmin, (c) OpenStreetMap contributors, and the GIS user community