











### Proposed Garob Wind Energy Facility (Copperton, Northern Cape)

#### LEGEND

-  National Road
-  Arterial/Main Road
-  Secondary Road
-  Power Line
-  Railway Line
-  Perennial River
-  Non-perennial River
-  Town/Built-up Area
-  Substation
-  Proposed Site for WEF

#### LAND COVER/BROAD LAND USE PATTERNS

-  Thicket and Bushland
-  Shrubland
-  Planted Grass
-  Water Body (Pan, Dam or Lake)
-  Wetland
-  Degraded Land
-  Irrigated Agriculture
-  Town/Built-up Area
-  Industrial/Mining Area

