




# Ubuntu Local Municipality - Loxton Residential Development NEMA Section 24 G, Loxton, Northern Cape Province

## Sensitivity Map: Residential Development

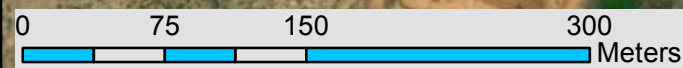
### Legend

-  Assessment area
-  Watercourse buffer zones
-  Artificial water drainage channels

DATUM: WGS 84  
PROJECTION: GEOGRAPHIC  
DATE: JUNE 2018  
SCALE: 1: 6 000

Prepared by:  **EcoFocus**  
Ecological Specialist Services  
*Leave a future behind*

Prepared for:  **COGHSTA**  
Department of Co-operation, Governance,  
Human Settlements & Traditional Affairs, Northern Cape



Source: Esri, DigitalGlobe, GeoEye, Earthstar Geographics, CNES/Airbus DS, USDA, USGS, AeroGRID, IGN, and the GIS User Community