

DOCUMENT 2

ALBERT ROAD JEWISH CEMETERY CAPE TOWN NORTH WALL PROPOSAL




06 DECEMBER 2022

**FORMAT A3
TO BE PRINTED ONE SIDED**

PREPARED BY

**TARNA KLITZNER LANDSCAPE ARCHITECT
130 Camp Ground Road
Claremont, Cape Town
Tel: 021 686 2917
E-mail: tarna@tk-la.co.za**



Proposal overview

Please find herein proposal of the works that are required at the Salt River Jewish cemetery, as a result of a portion of the North wall which has collapsed and is undermined along its length.

This report includes a plan of the cemetery indicating the position and extent of the wall that needs to be reconstructed. Plus diagrams identify the zones to be addressed.

The proposal reflects various discussions held on site they are as follows:

1. The rubble from the collapsed wall is to be sorted, the stones sorted and stockpiled for re-use and the remaining mortar, bricks and waste removed.
2. The proposal includes the rebuilding of the historic stone wall on the property boundary. And the installation of a security fence behind the wall.
3. Footings and structural details of the stone wall are to be in accordance with the Engineers specifications.

4. The proposal consists of 3 parts:

Part A:

Remnant wall – supported by crumbling stone wall.

Proposal is to remove the masonry wall and rebuild the stone wall with a Clear View fence behind it.

Part B:

Portion of wall that has fallen:

Proposal is to rebuild the stone wall and install a Clear View fence behind it.

Part C:

Remnant wall – supported by crumbling stone wall.


Proposal is to remove the masonry wall and rebuild the stone wall with a Clear View fence behind it.

An inspection of the wall was held with the Structural Engineer Joe Rosowsky who concurred that the entire East wall is in danger of falling and that it is prudent to demolish it and replace it with another structure.

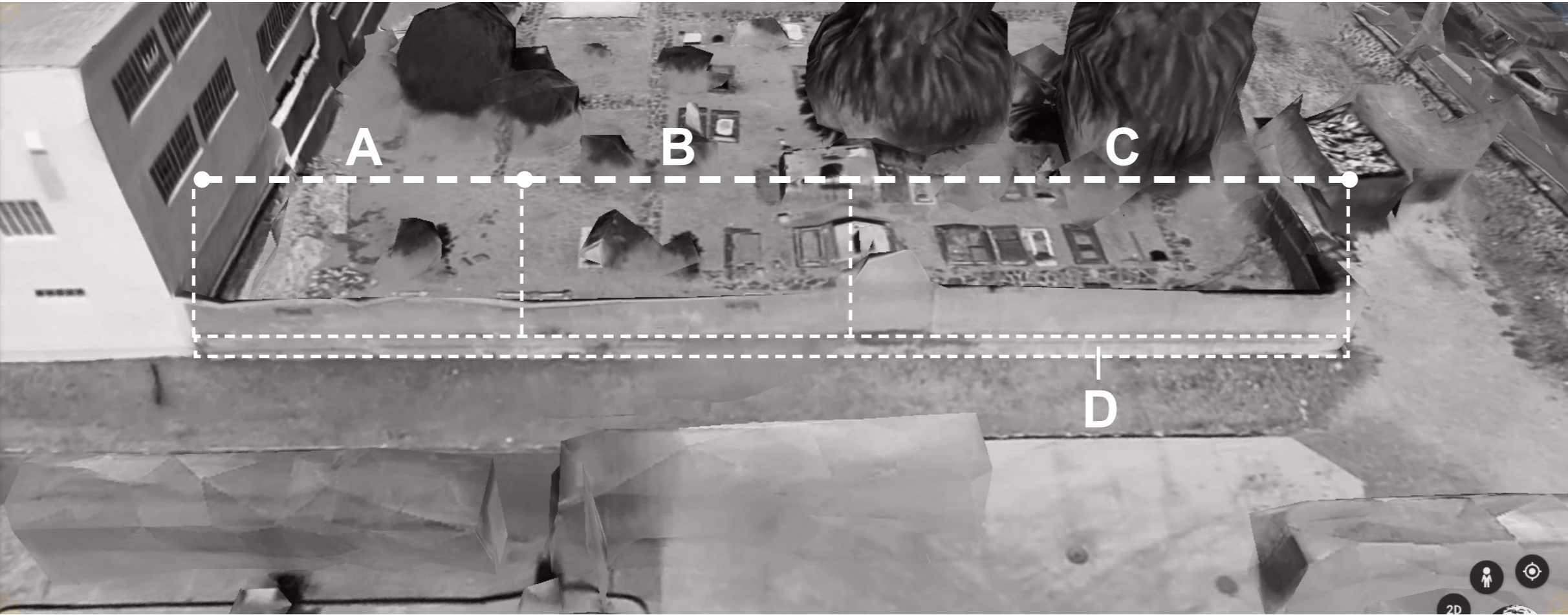
To reinstate the lower stone wall takes into account the historical value and role of the cemetery; the strategy is to make some of the stone wall visible as a memory of the original boundary wall, and in this way retain the integrity of the Cemetery as one of the oldest cemeteries in Cape Town.

List of drawings:

- Drawing 01: Overview
- Drawing 02: Plan of the Cemetery
- Drawing 03: Diagram 1
- Drawing 04: Overview 2
- Drawing 05: Diagram 2
- Drawing 06: Specifications



Perspectvie view - wall that requires reconstruction is highlighted in red
Source: Google Earth 2022



Perspective back view - wall that requires reconstruction with areas that will be shown in Diagrams 1, 2 and 3
Source: Google Earth 2022

PROJECT
**Albert Road Jewish Cemetery
North Wall Proposal**

DRAWING
Overview

DATE	
2022-12-02	
SCALE	
not to scale	
DRAWING	REVISION
01	

PURPOSE OF ISSUE:
FOR INFORMATION

Prepared by:



Tarna Klitzner Landscape Architect
130 Campground Rd Claremont 7700
Tel: 021 686 29 17 | www.tk-la.com
Email: tarna@tk-la.co.za



Plan indicating wall that requires reconstruction and construction

0 10m



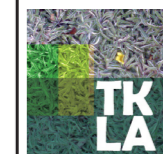
PROJECT
**Albert Road Jewish Cemetery
North Wall Proposal**

DRAWING
Plan View

DATE 2022-12-02	
SCALE refer to barscale	
DRAWING 02	REVISION 00

PURPOSE OF ISSUE:
FOR INFORMATION


Prepared by:



Tarna Klitzner Landscape Architect
130 Campground Rd Claremont 7700
Tel: 021 686 29 17 | www.tk-la.com
Email: tarna@tk-la.co.za



External photograph of a portion of the wall



Internal photograph of a portion of the wall



Internal photograph of the wall
Indicating: Portion B which has collapsed and portions A and C which are destabilised by crumbling stone wall D.

PROJECT
Albert Road Jewish Cemetery
North Wall Proposal

DRAWING
Diagram 1


DATE	
2022-12-02	
SCALE	
not to scale	
DRAWING	REVISION
03	00

PURPOSE OF ISSUE:
FOR INFORMATION

Prepared by:



Tarna Klitzner Landscape Architect
130 Campground Rd Claremont 7700
Tel: 021 686 29 17 | www.tk-la.com
Email: tarna@tk-la.co.za



Specifications

Zones A, B and C:
To be replaced with Clearview Fence.

Zone D:
Reinstate stone wall.

Refer to Diagram 6, on the last page, for further specifications.

PROJECT
Albert Road Jewish Cemetery
North Wall Proposal

DRAWING
Overview 2


DATE 2022-12-02	
--------------------	--

SCALE not to scale	
-----------------------	--

DRAWING 04	REVISION 00
---------------	----------------

PURPOSE OF ISSUE:
FOR INFORMATION

Prepared by:



Tarna Klitzner Landscape Architect
130 Campground Rd Claremont 7700
Tel: 021 686 29 17 | www.tk-la.com
Email: tarna@tk-la.co.za



PROPOSED POSITION OF
FENCE LINE
BETWEEN WALL + GRAVES

TOP OF STONE WALL

WEST ELEVATION OF
EAST WALL

TEMPORARY CLOSURE - WHERE MASONARY
WALL COLLAPSED

CRUMBLY - DESTABILISED SPHERE
WALL

ALBERT ROAD JEWISH CEMETERY
EAST BOUNDARY WALL
PHOTOGRAPHIC ASSESSMENT
17 AUGUST 2022
DIAGRAMS



PROJECT
Albert Road Jewish Cemetery
North Wall Proposal

DRAWING
Diagram 2

DATE 2022-12-02	
SCALE not to scale	
DRAWING 05	REVISION 00

PURPOSE OF ISSUE:
FOR INFORMATION

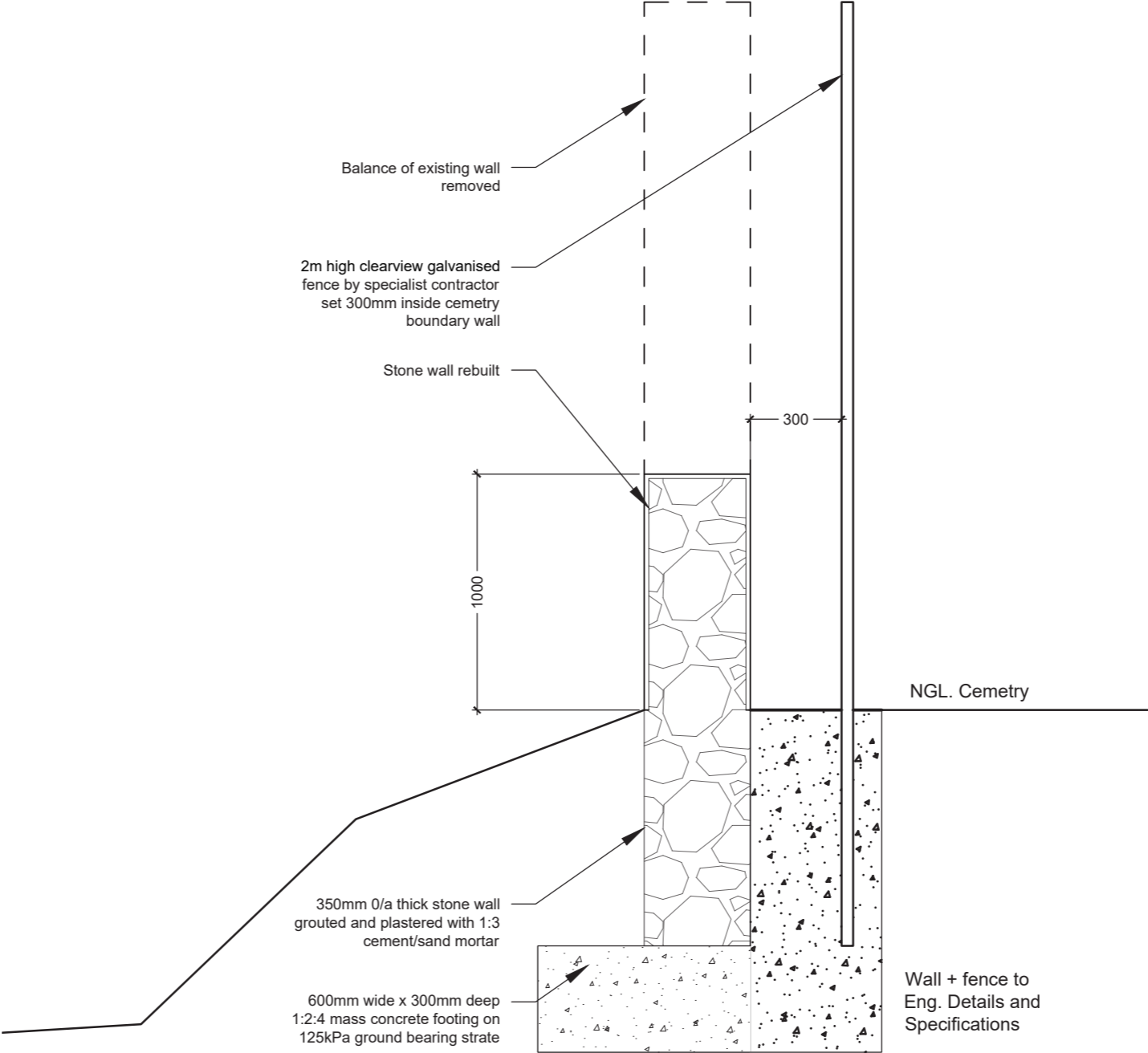
Prepared by:



Tarna Klitzner Landscape Architect
130 Campground Rd Claremont 7700
Tel: 021 686 29 17 | www.tk-la.com
Email: tarna@tk-la.co.za

Specifications

Detail 1 | 1:20




PROJECT
Albert Road Jewish Cemetery
North Wall Proposal

DRAWING
Specifications

DATE	
2022-12-02	
SCALE	
as specified	
DRAWING	REVISION
06	00

PURPOSE OF ISSUE:
FOR INFORMATION

Prepared by:



Tarna Klitzner Landscape Architect
130 Campground Rd Claremont 7700
Tel: 021 686 29 17 | www.tk-la.com
Email: tarna@tk-la.co.za