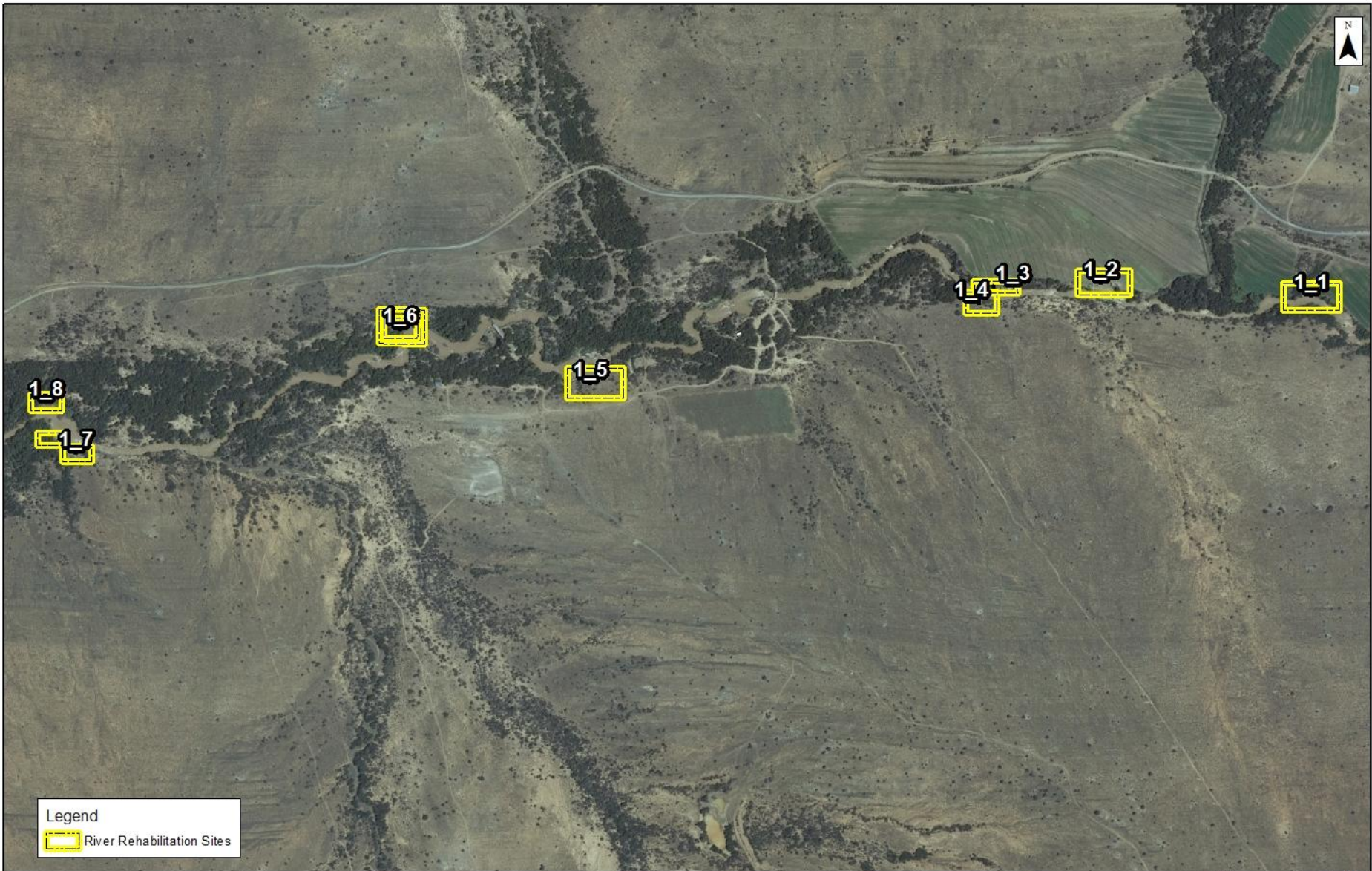


Zone 1



Legend
 River Rehabilitation Sites

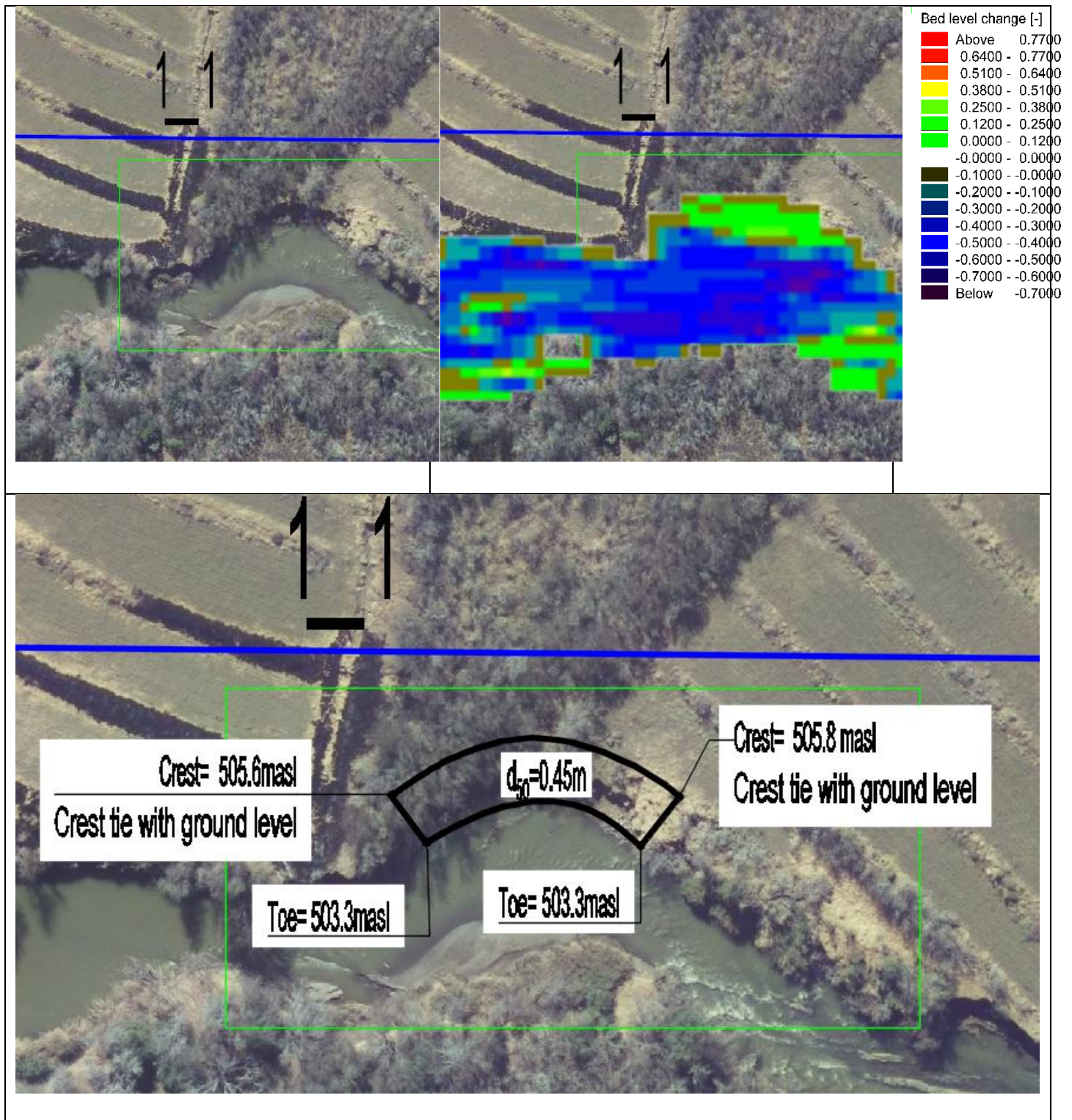


SKOENMAKERS RIVER REHABILITATION ASSESSMENT
 ZONE 1

Date:	08/02/2016	Compiled by:	PAUJ
Project No.	472748	Scale	1:7,369

Zone 1_1

This area is within the servitude and has unstable banks encroaching farmland.



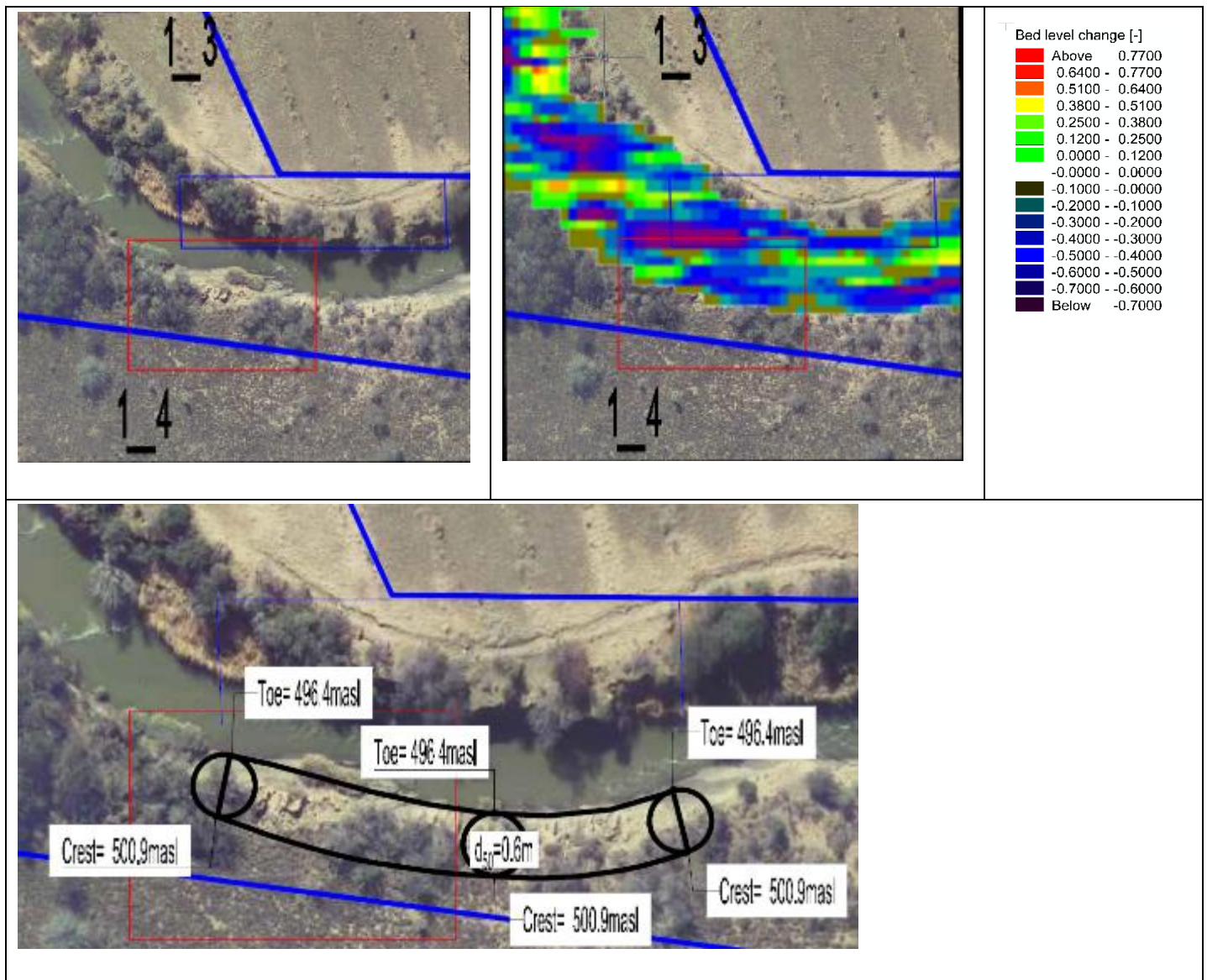
Zone 1_2

This area is within the servitude and has unstable banks. Due to the bedrock at the location, the banks do not need protection and the servitude seems incorrect.



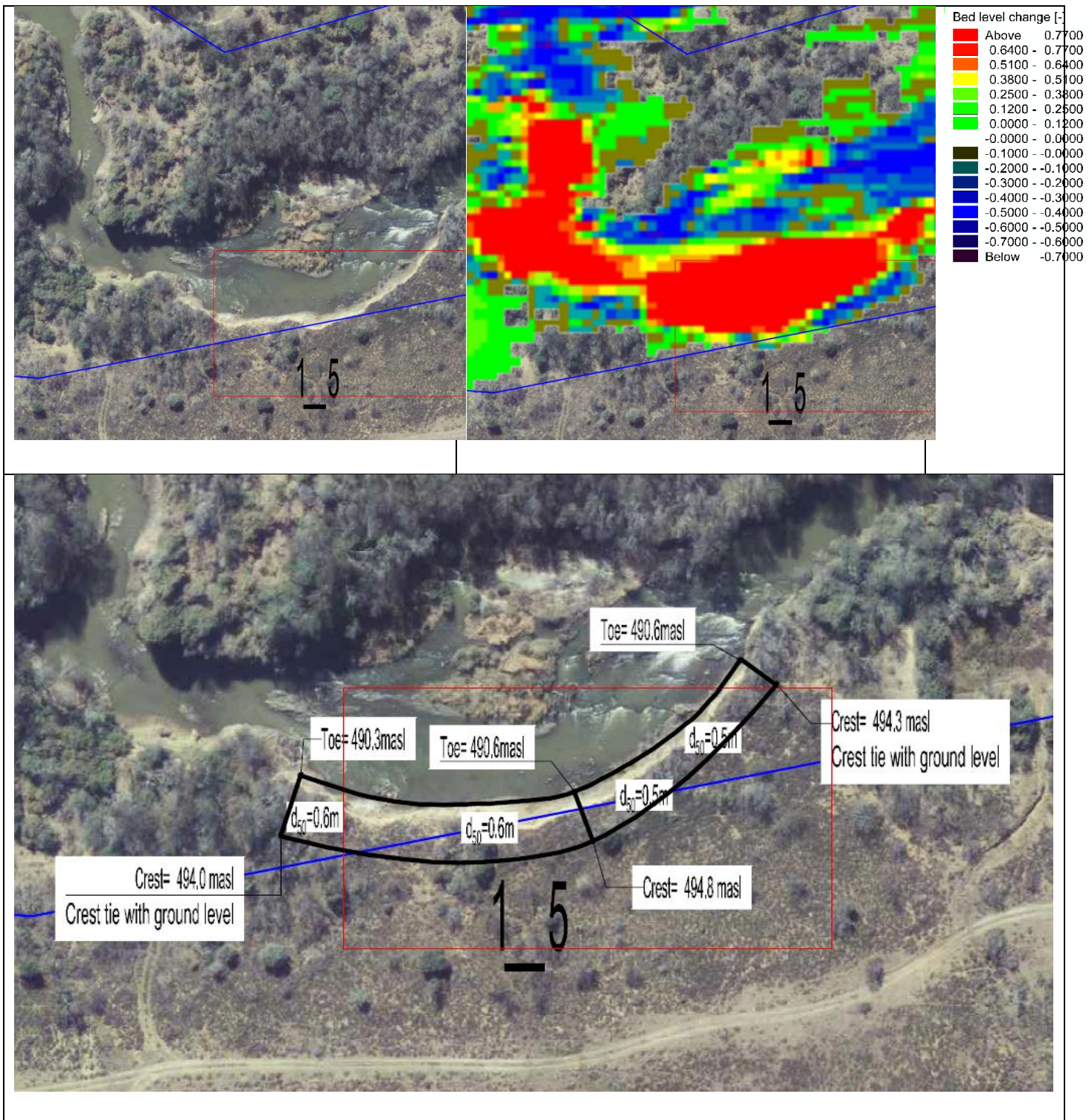
Zone 1_3 and 1_4

This area is within the servitude and protection does not seem necessary.



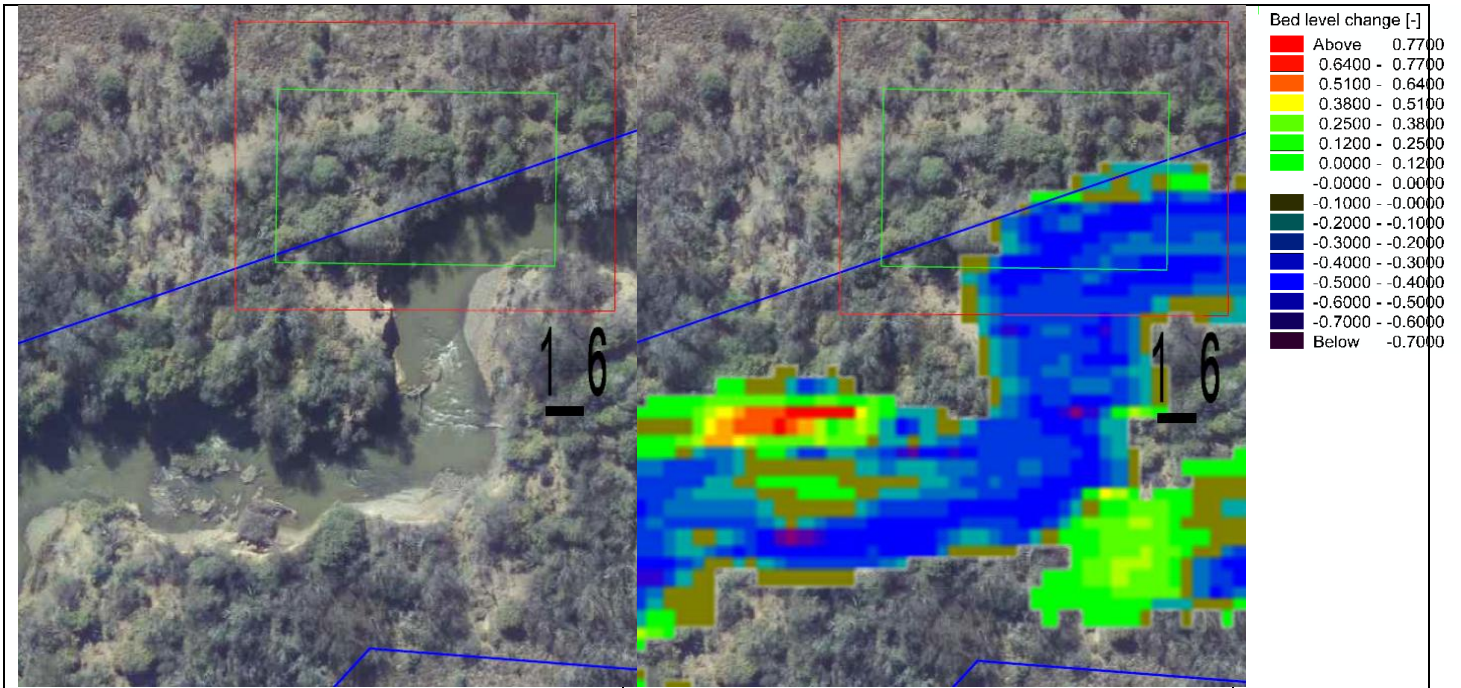
Zone 1_5

This area is within the servitude and has unstable banks encroaching a road.



Zone 1_6

This area has unstable banks crossing the servitude.

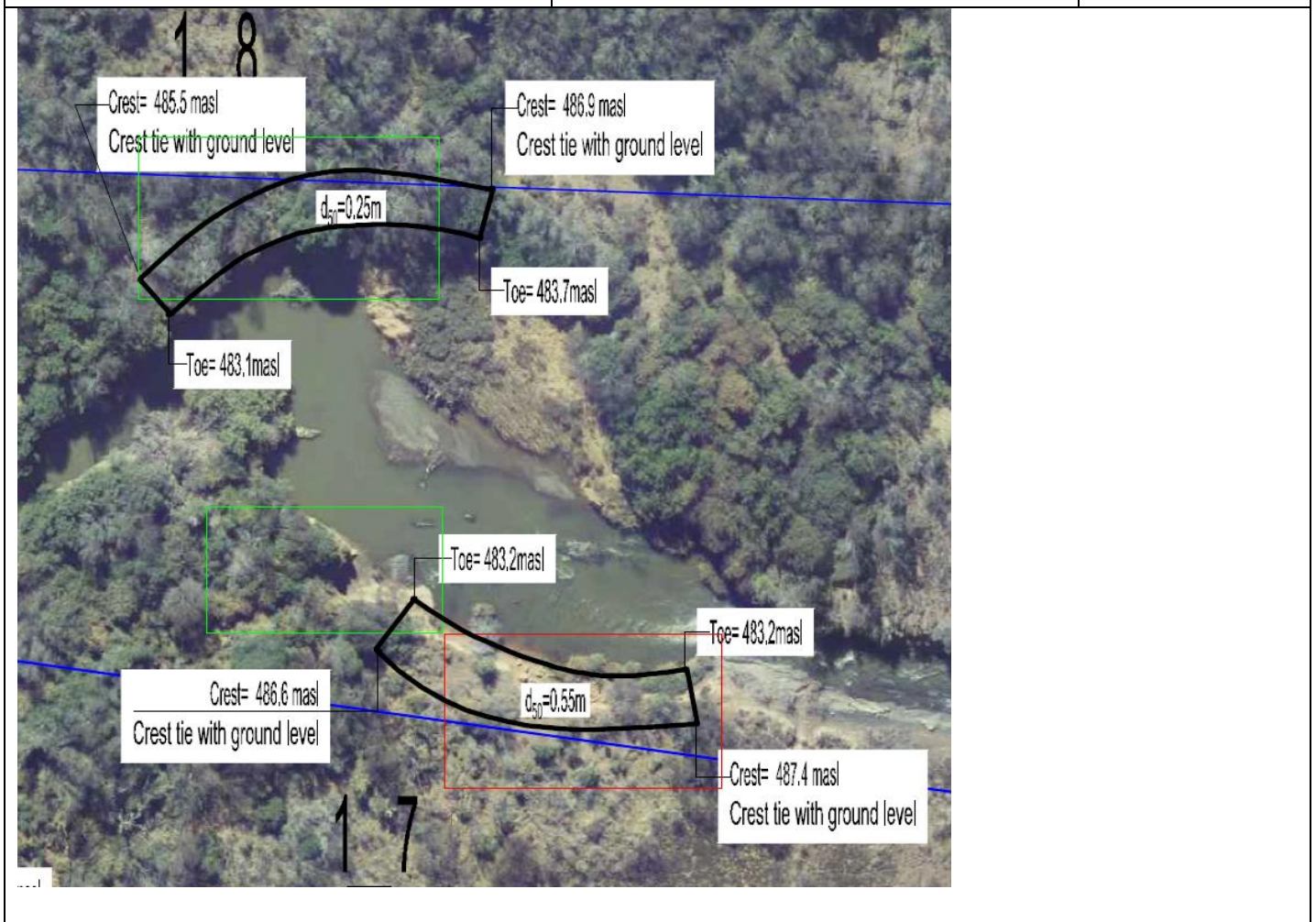
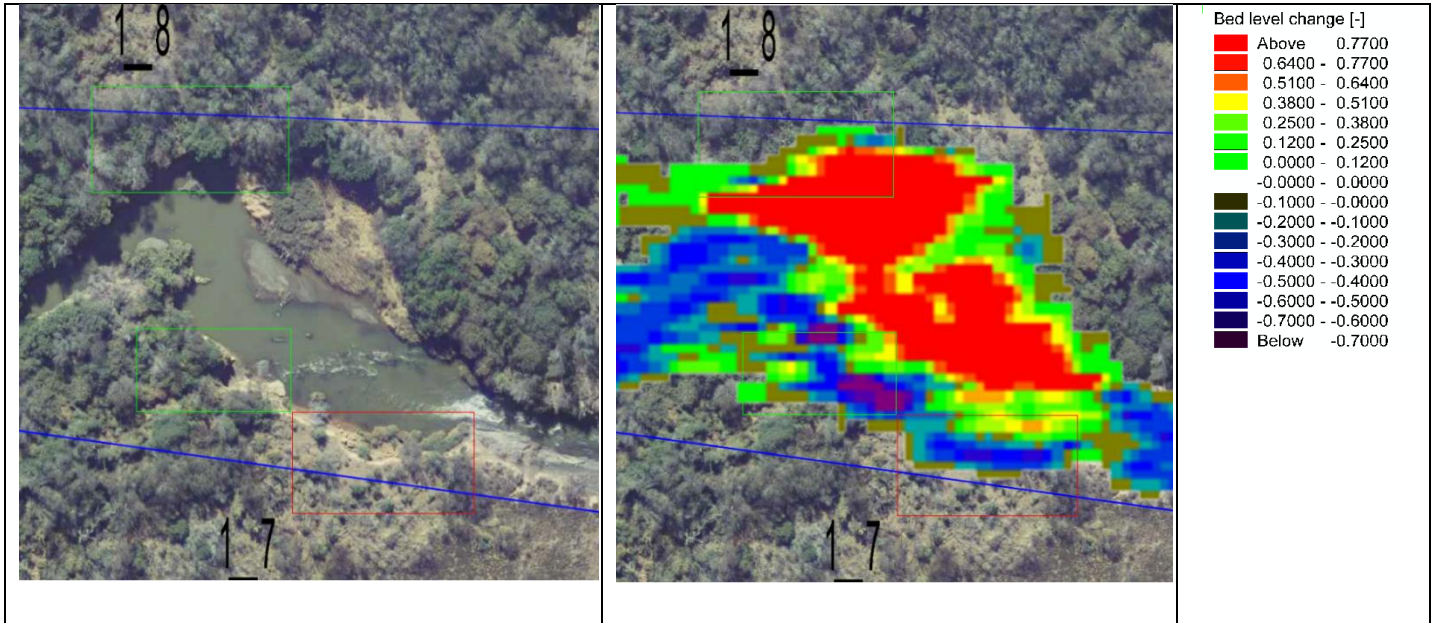


Zone 1_7

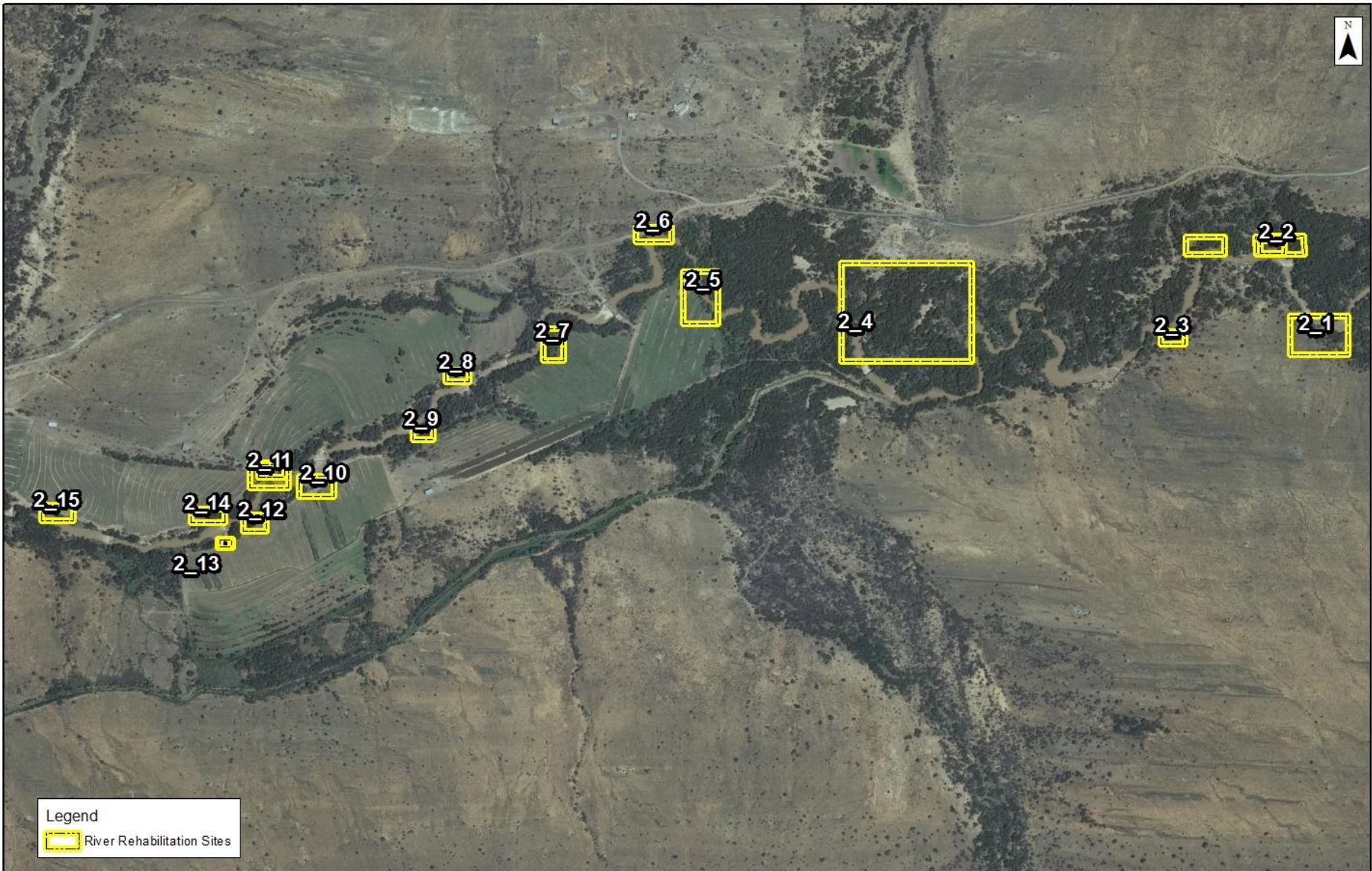
This area is within the servitude but encroaching the servitude.

Zone 1_8

This area has banks partially crossing the servitude.



Zone 2



Legend
 River Rehabilitation Sites

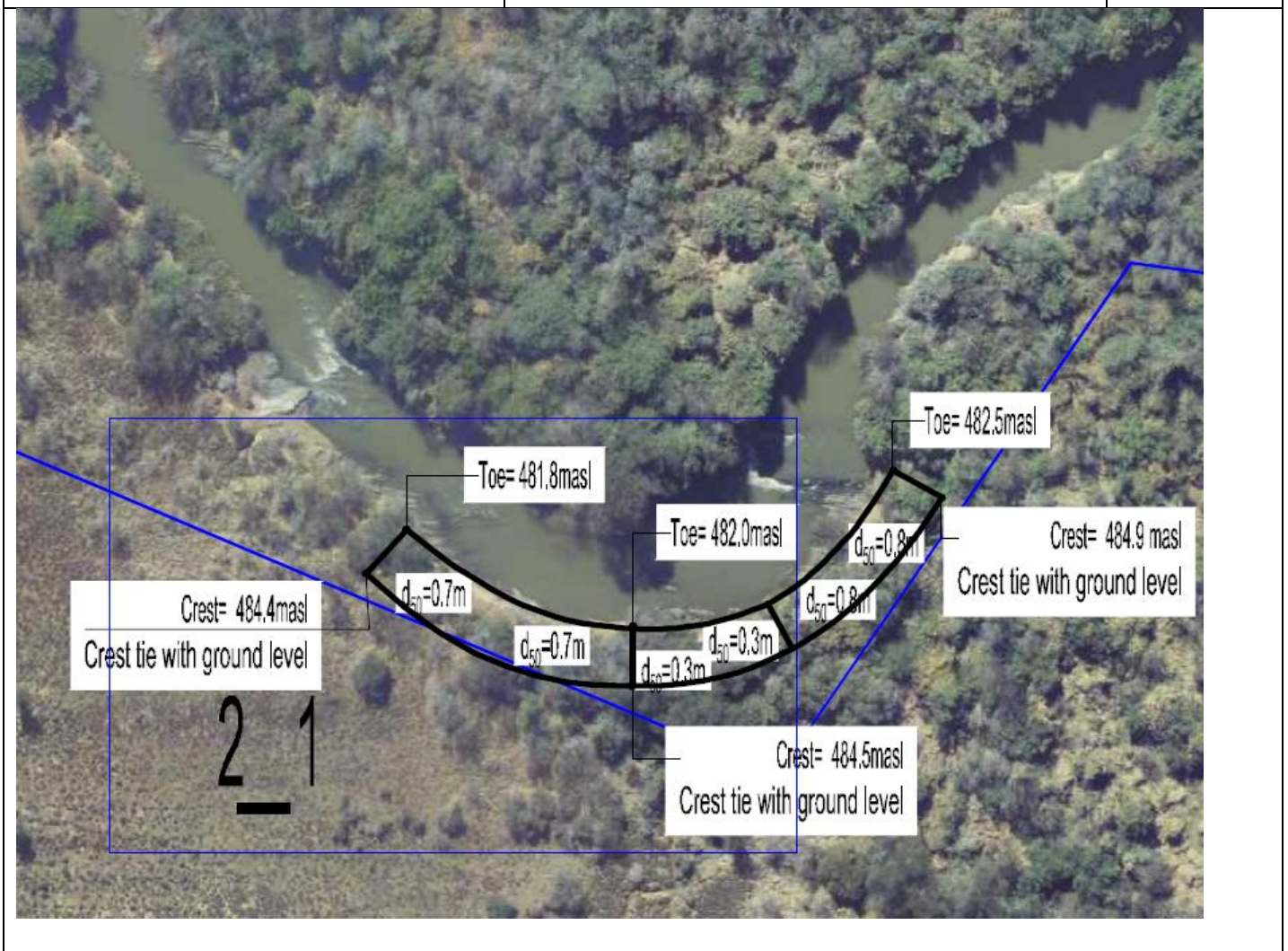
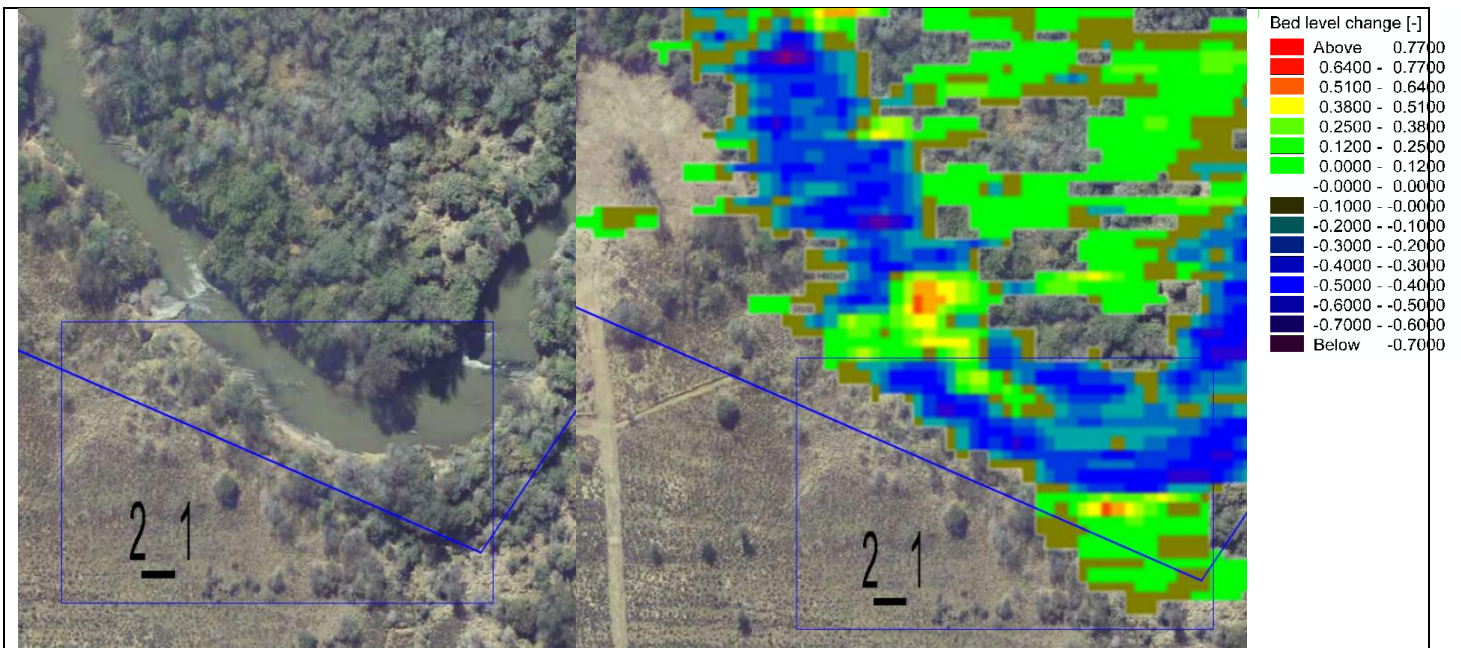


SKOENMAKERS RIVER REHABILITATION ASSESSMENT
 ZONE 2

Date:	08/02/2016	Compiled by:	PAUJ
Project No.:	472748	Scale:	1:7,500

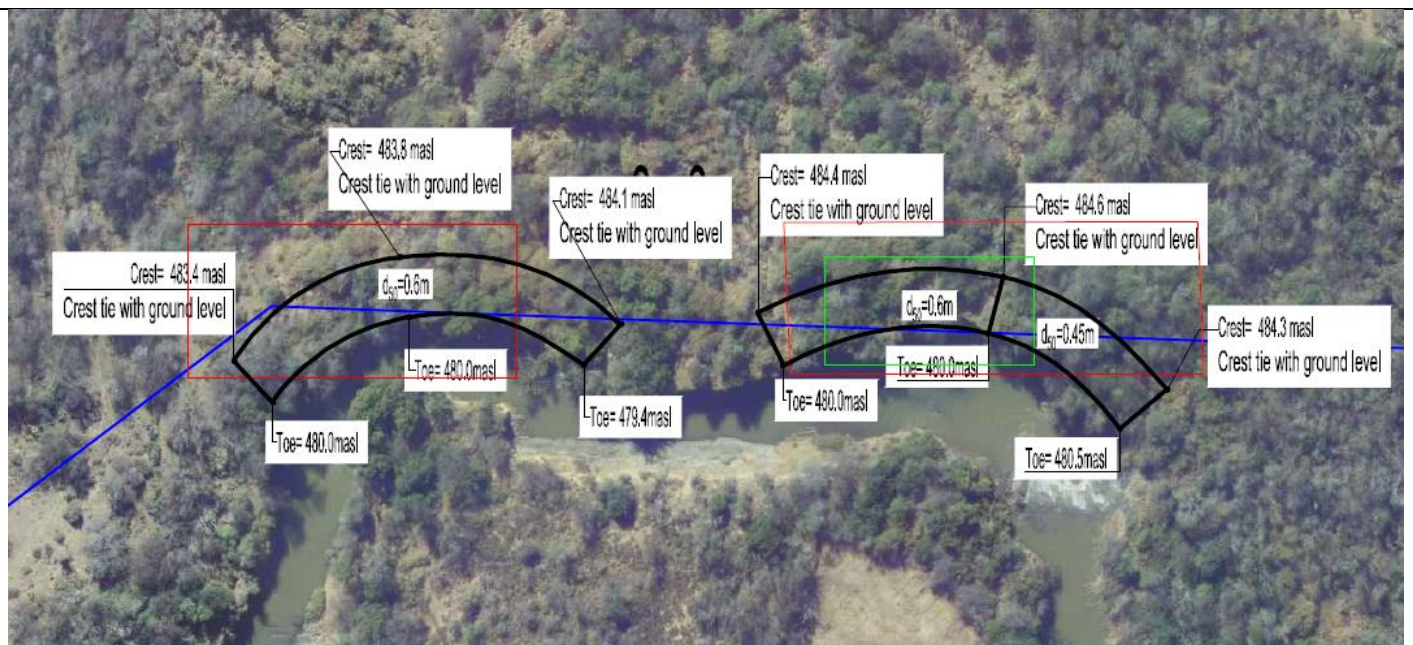
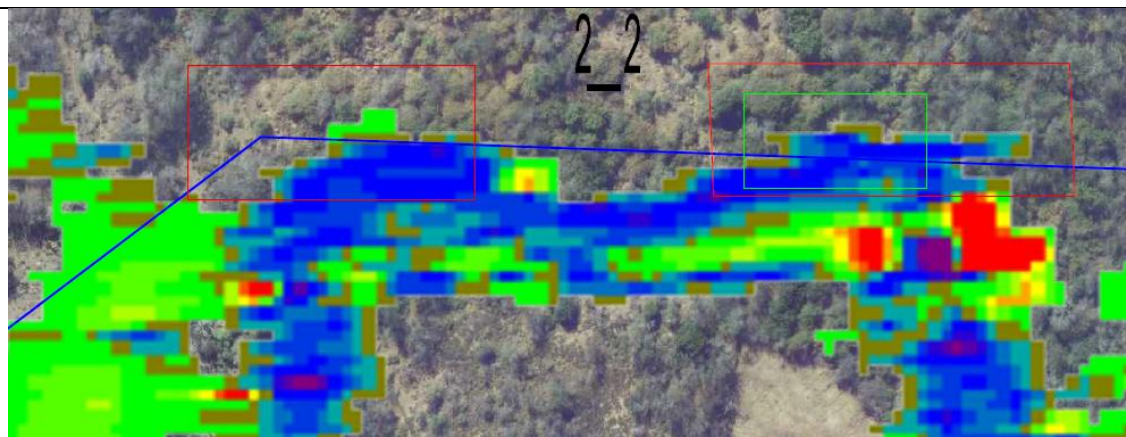
Zone 2_1

The banks are encroaching the servitude but protection does not seem necessary.



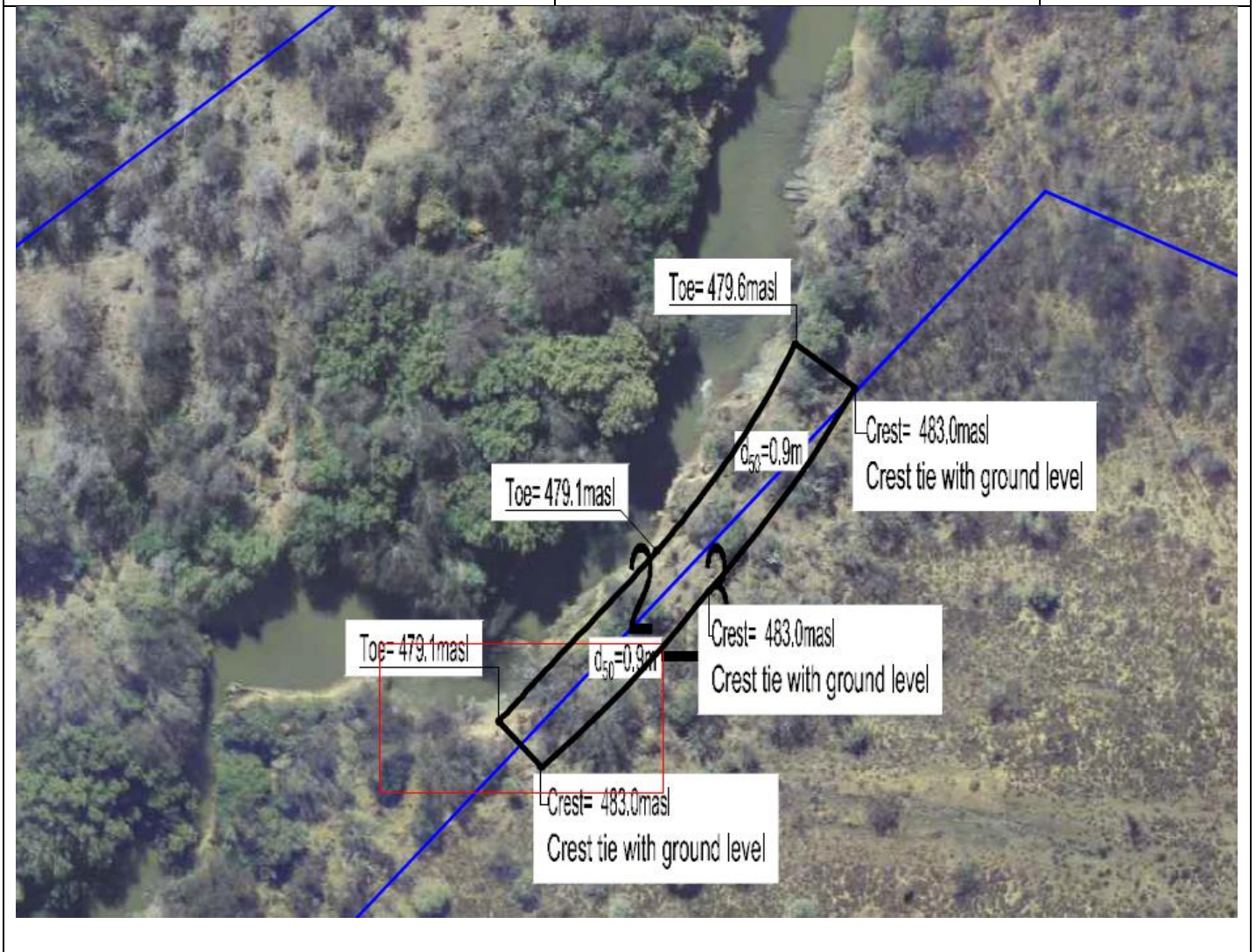
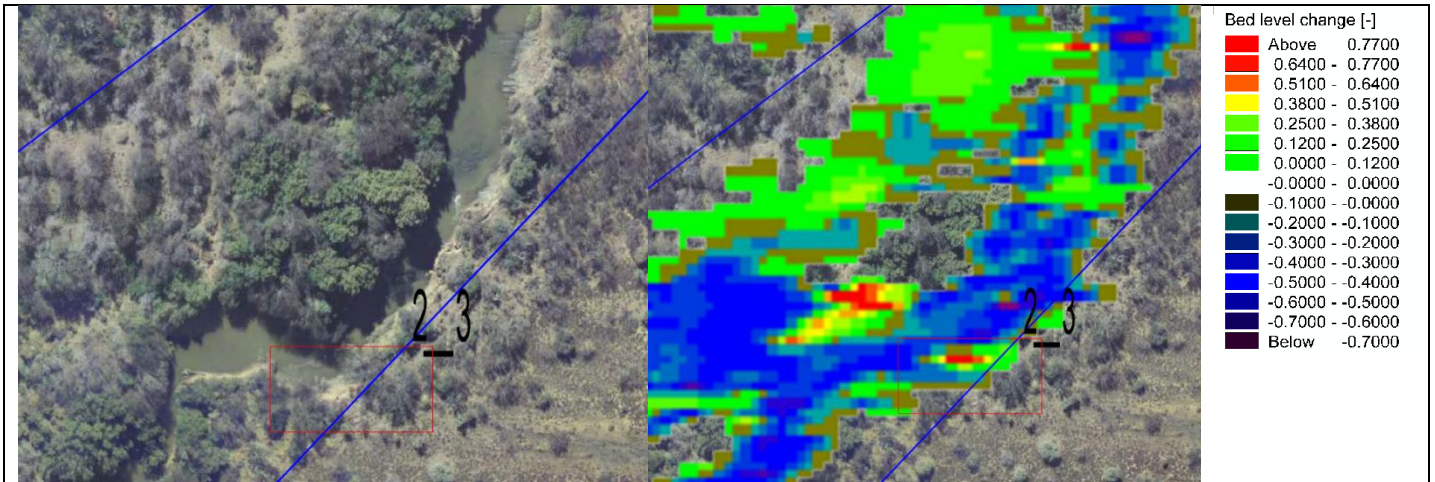
Zone 2_2

This area has unstable banks crossing the servitude.



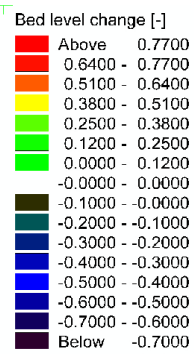
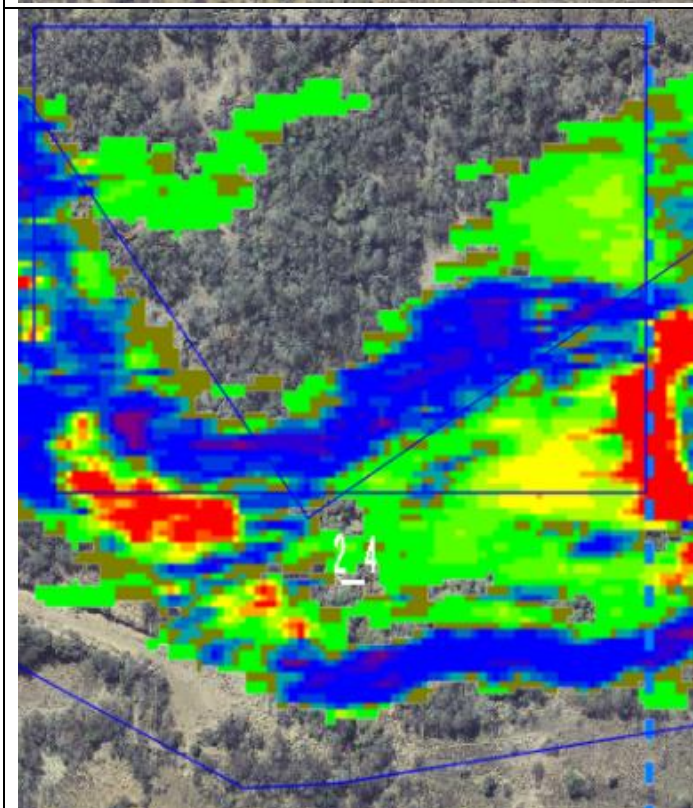
Zone 2_3

This area has unstable banks are encroaching on the servitude.



Zone 2_4

This area crosses the servitude but due the wide flood plain flow, protection is not viable

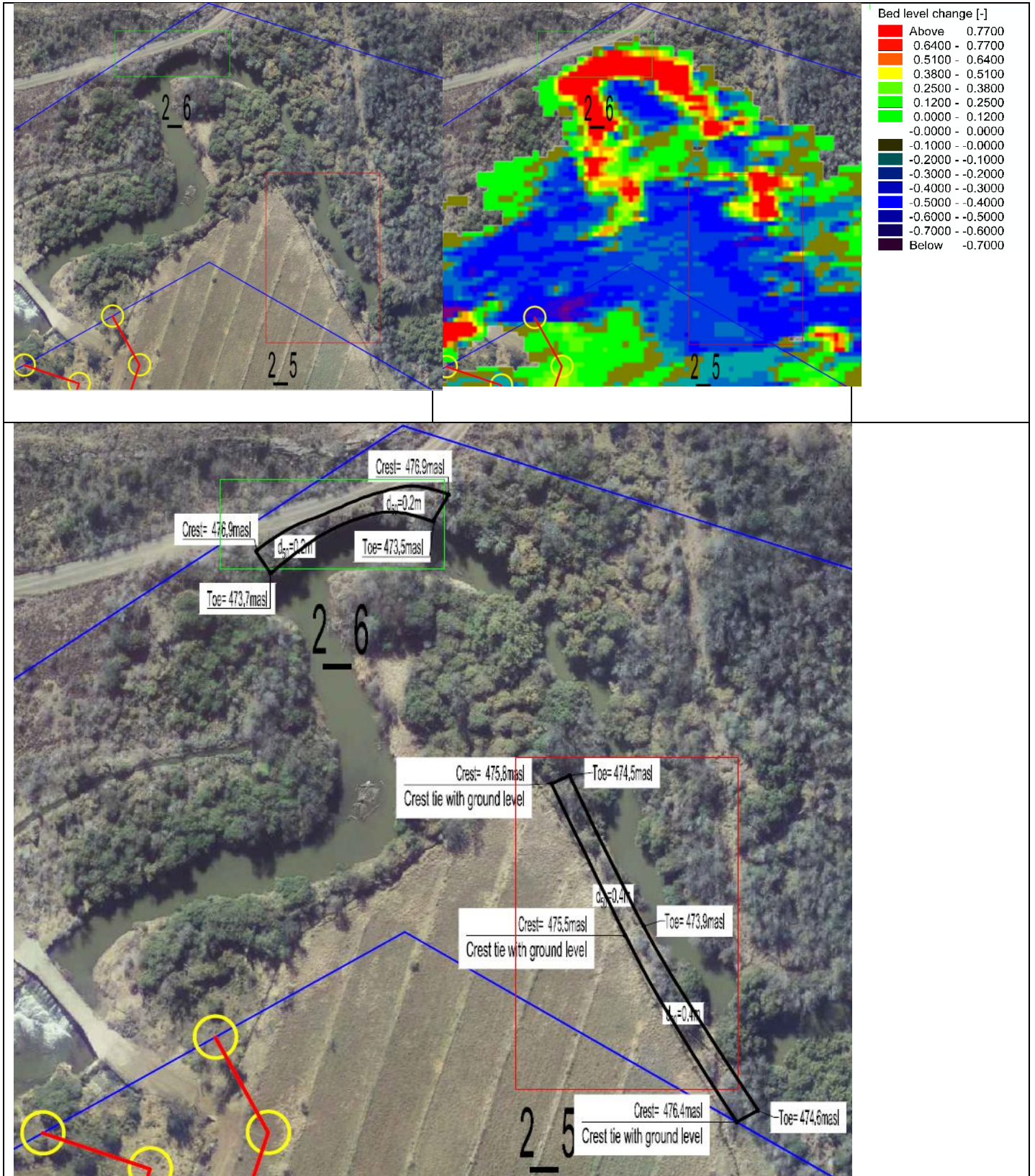


Zone 2_5

This area is within the servitude but encroaches farmland that is within the servitude.

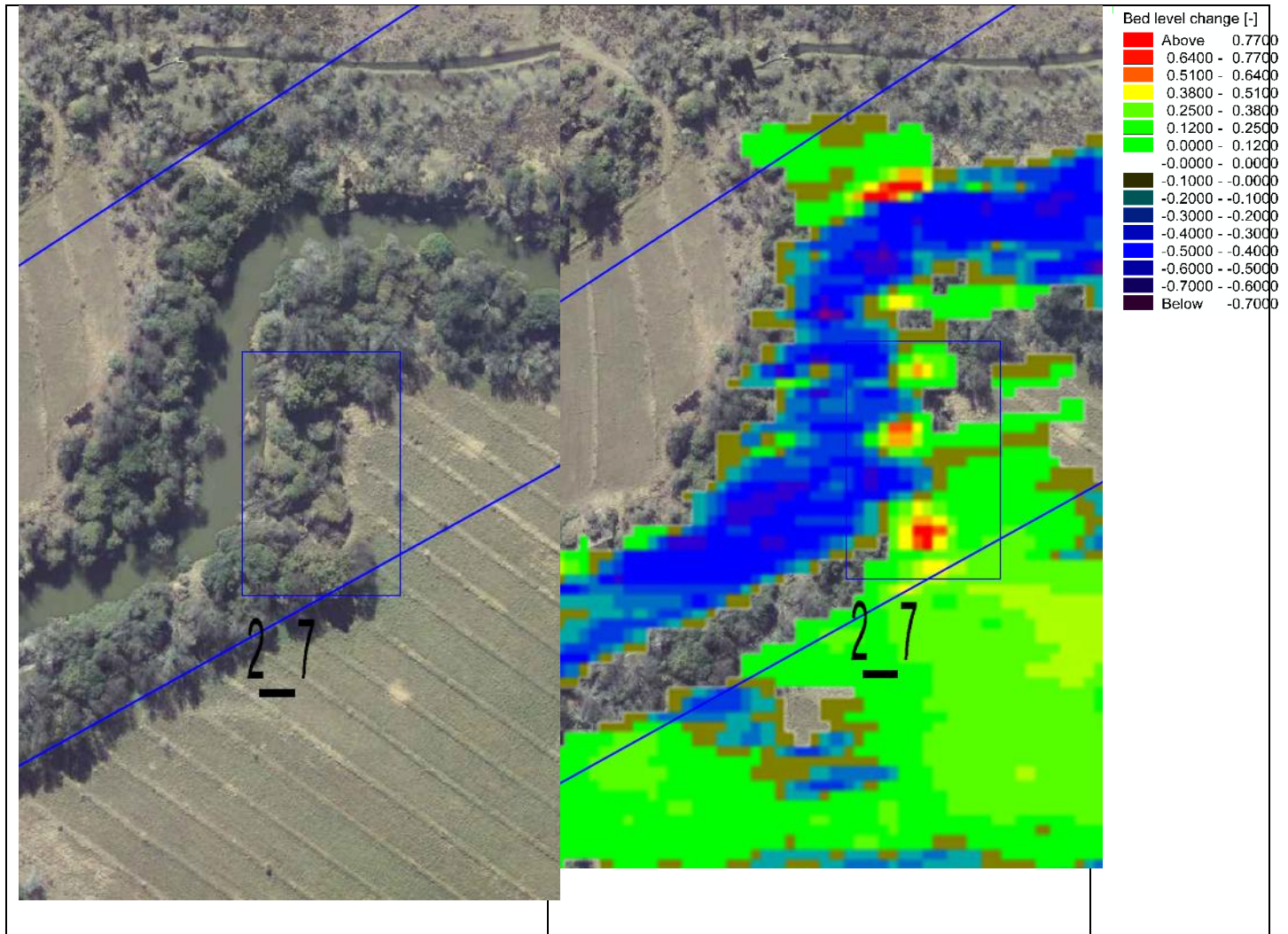
Zone 2_6

This area is within the servitude but has unstable banks that encroach a road.




Zone 2_7

This area is within the servitude but encroaches farmland that is within the servitude. Protection does not seem necessary.



Zone 2_8 and 2_9

The banks are encroaching the servitude and farmland

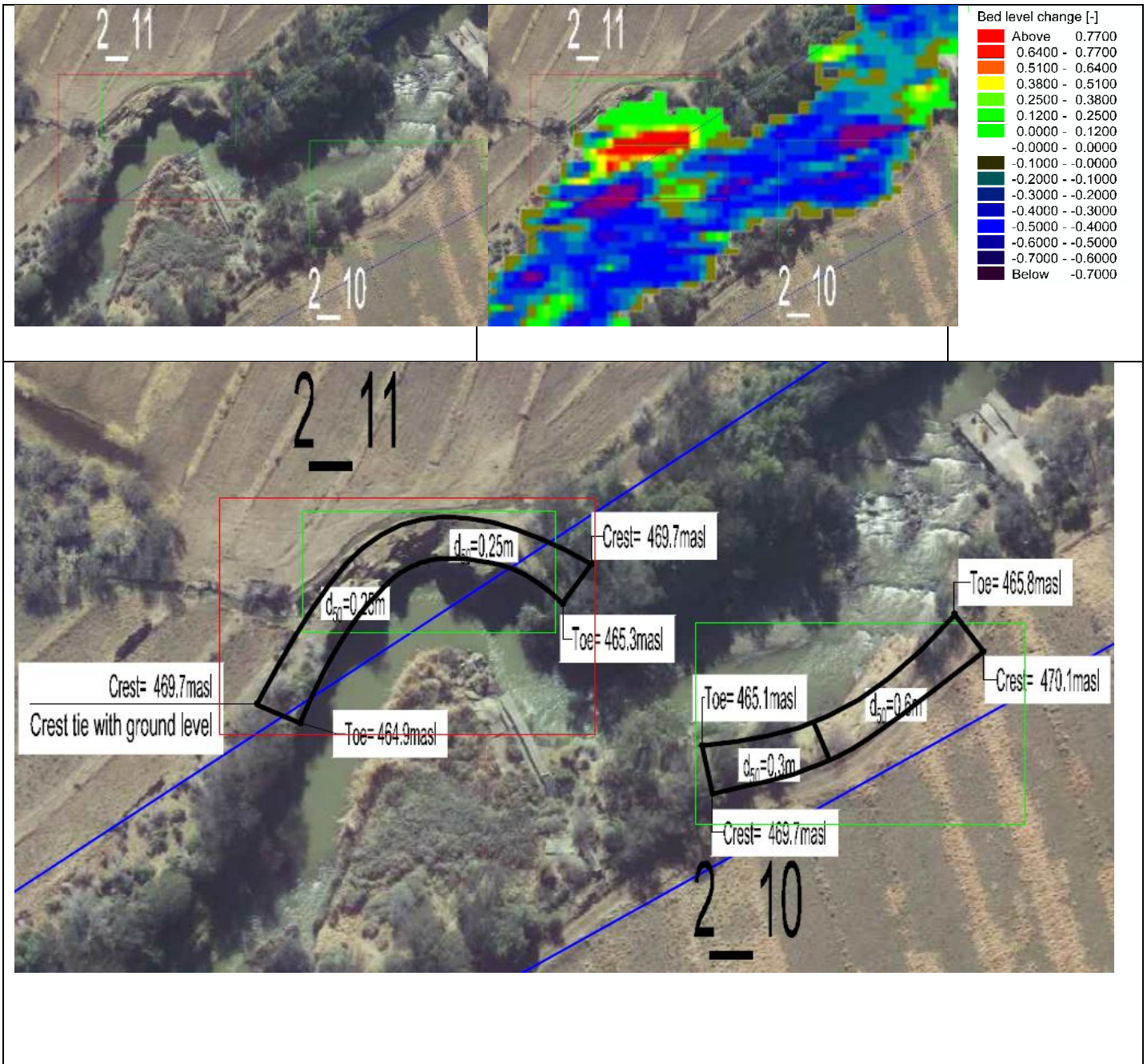


Zone 2_10

The banks are encroaching the road but within the servitude.

Zone 2_11

The unstable banks are crossing the servitude and encroaching onto farmland.

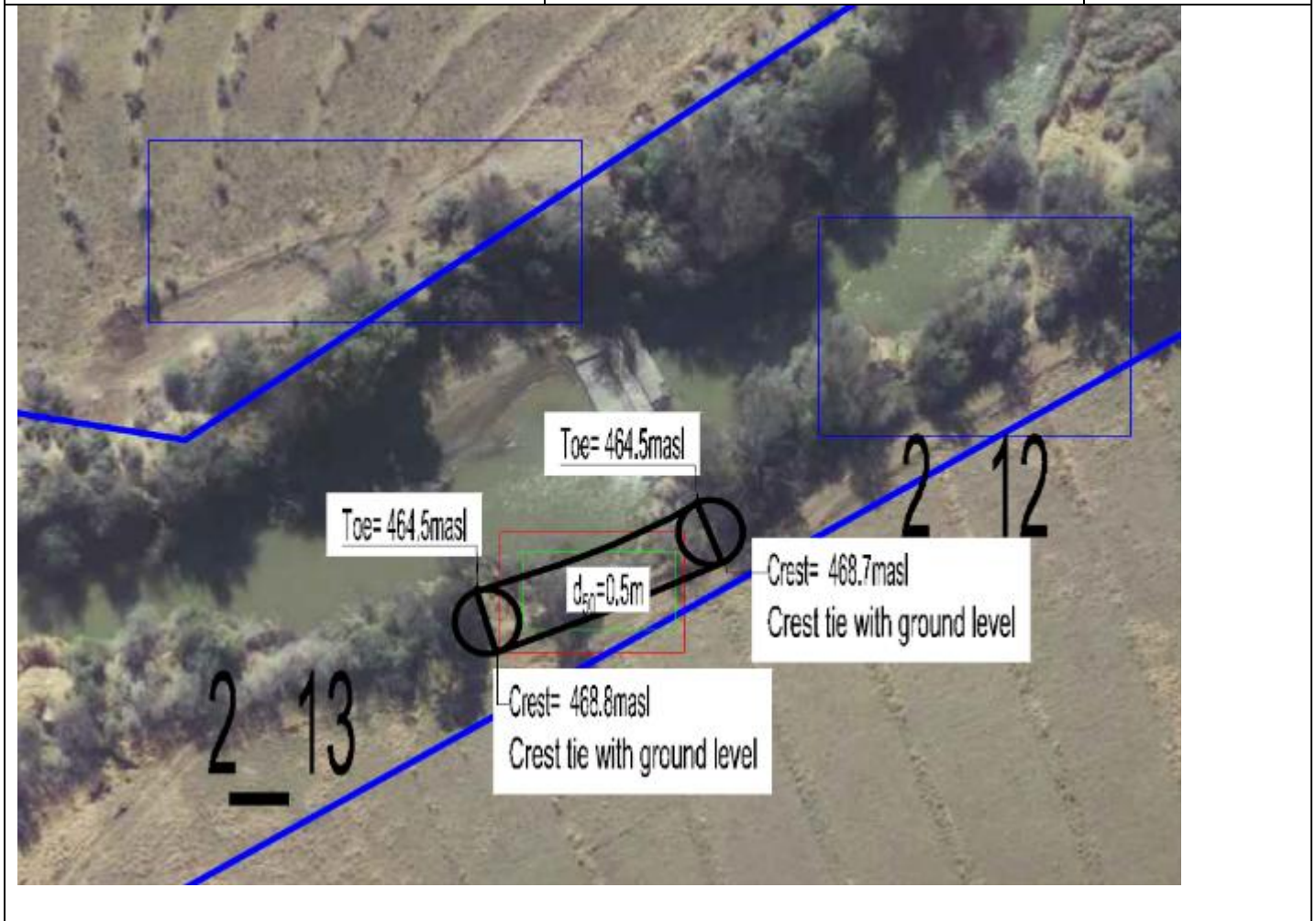
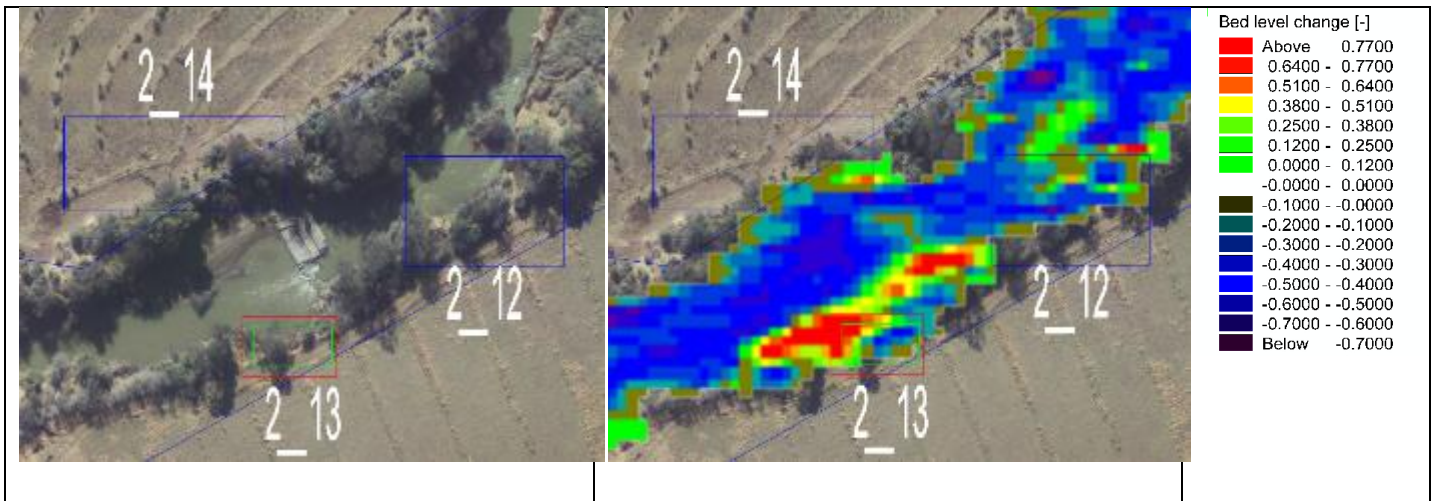


Zone 2_12 and 2_14

This area is within the servitude but encroaches farmland. An old weir diverts water inducing erosion. Protection does not seem necessary.


Zone 2_13

The unstable banks are encroaching the servitude and farmland.

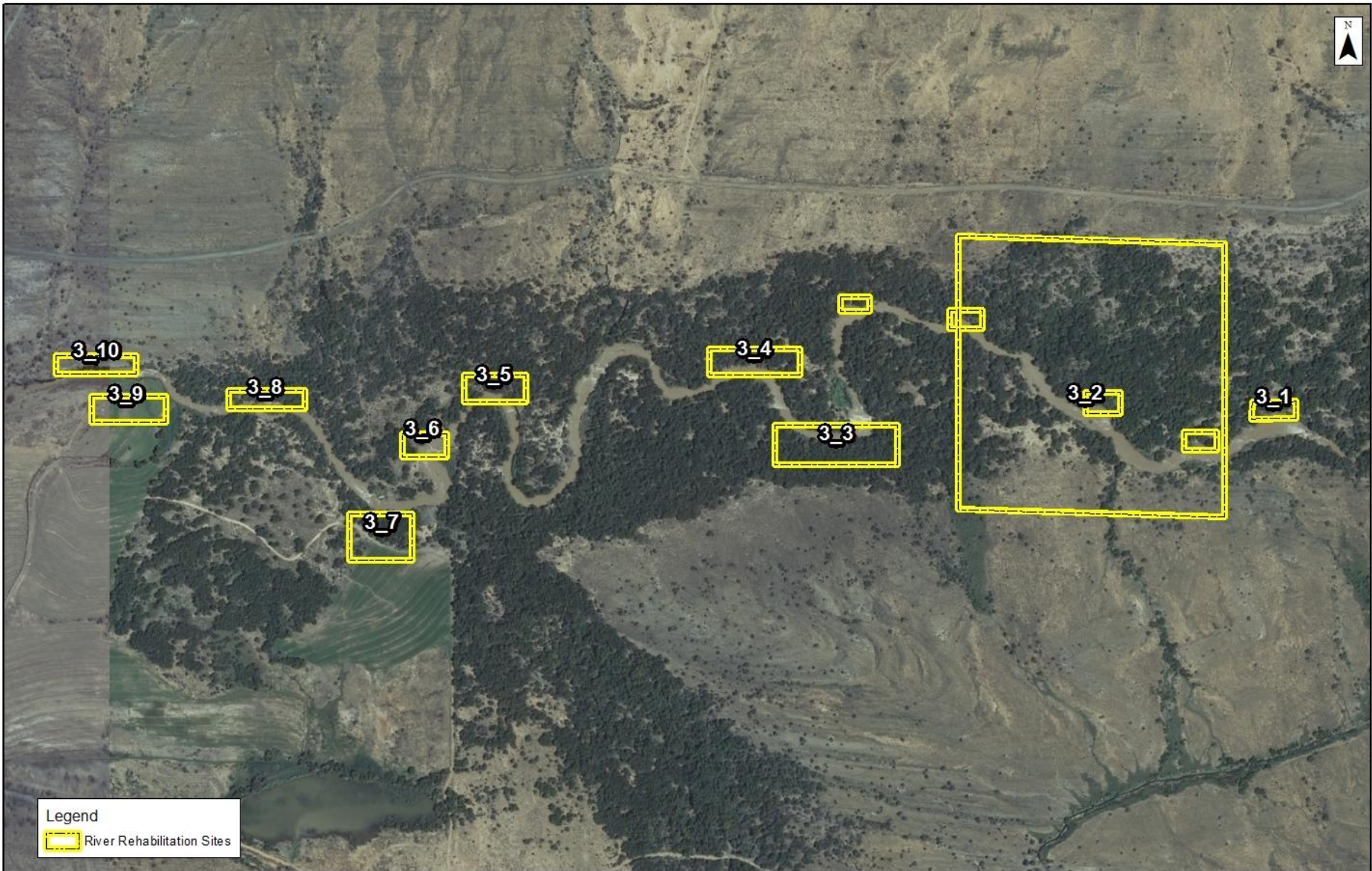


Zone 2_15

The unstable banks are encroaching the servitude and farmland. Protection was deemed not necessary



Zone 3



Legend
 River Rehabilitation Sites

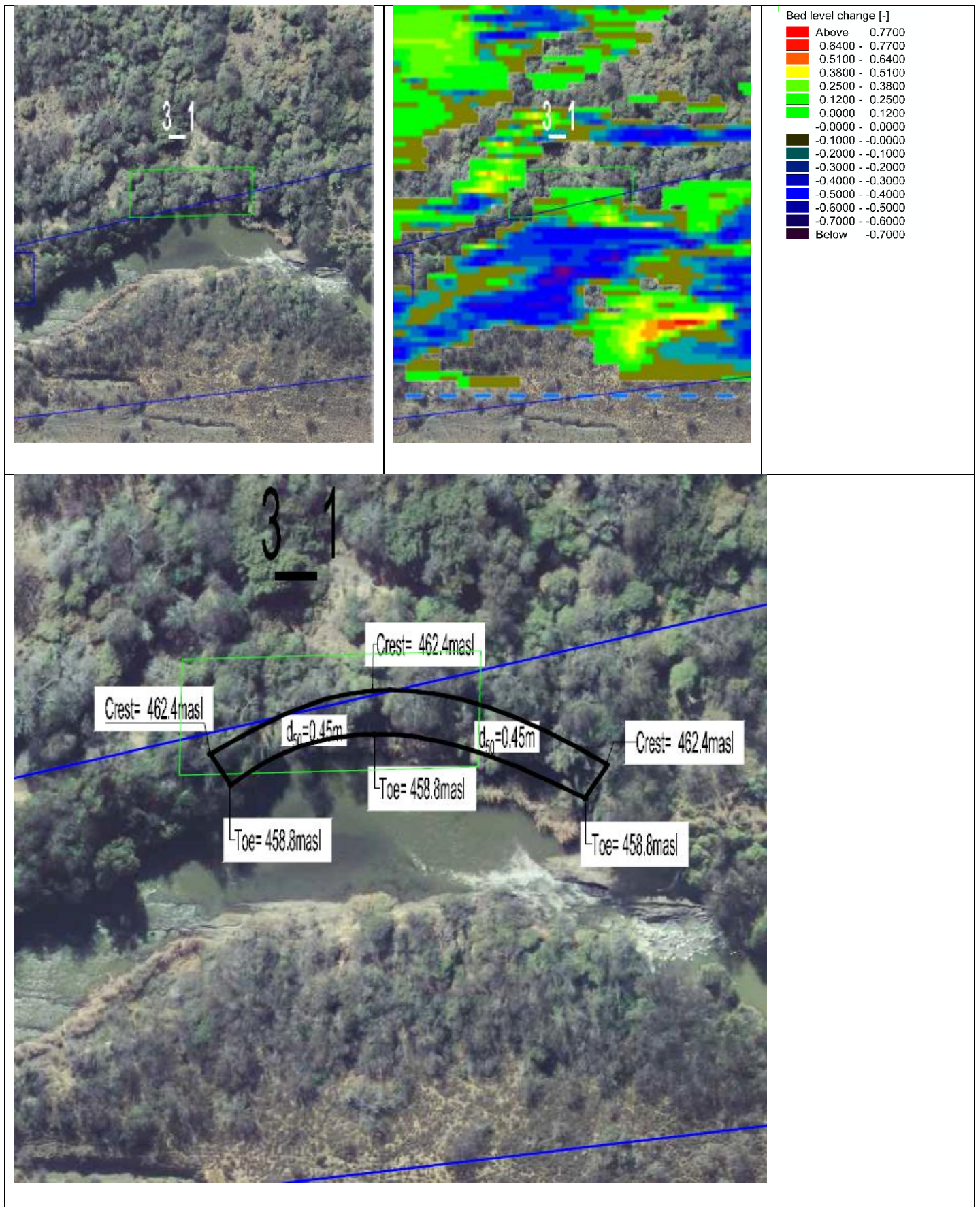


SKOENMAKERS RIVER REHABILITATION ASSESSMENT
 ZONE 3

Date:	08/02/2016	Compiled by:	PAUJ
Project No.:	472748	Scale:	1:5,626


Zone 3_1

The zone has unstable banks crossing the servitude.



Zone 3_2

Flow in this area is in a wide floodplain crossing the servitude and protection in not viable.

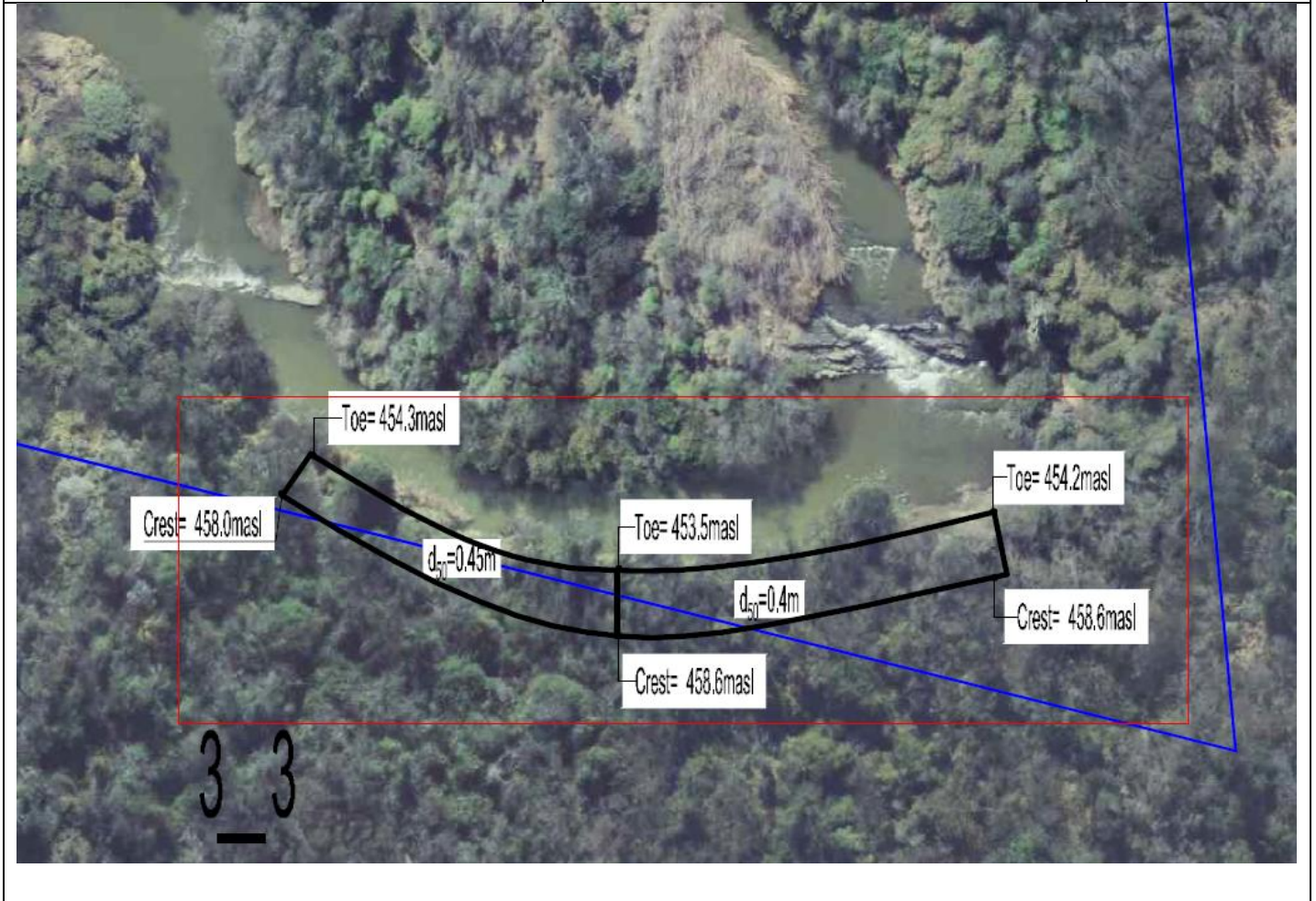
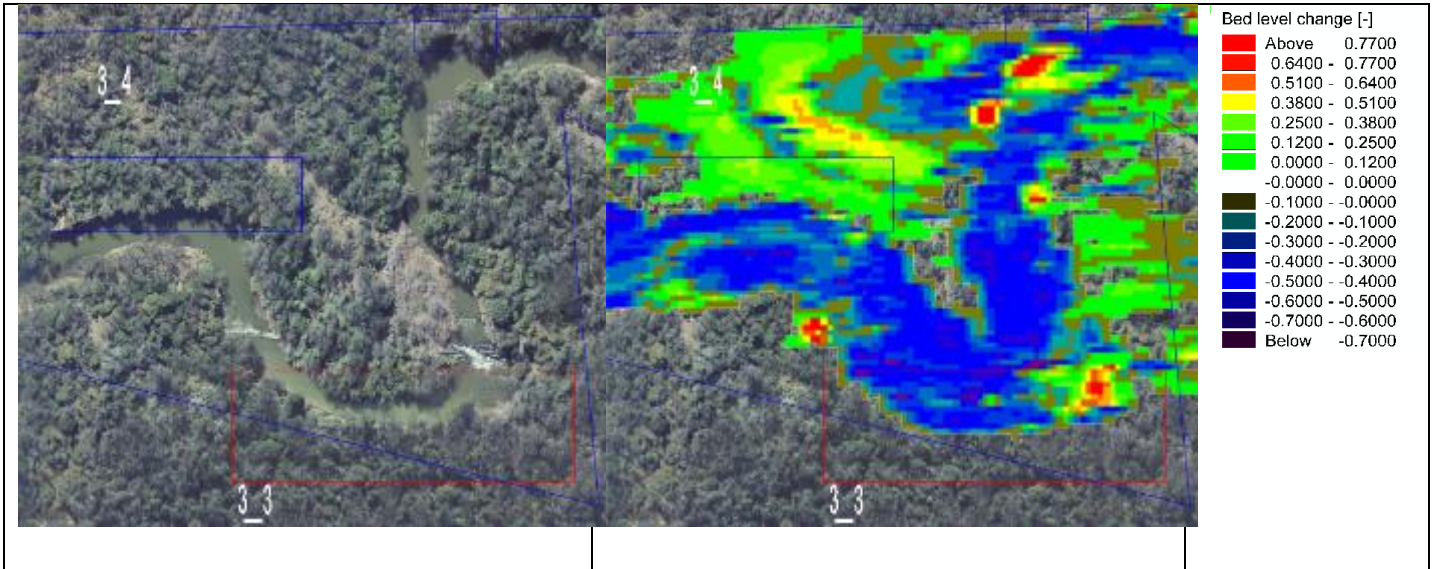


Zone 3_3

The zone has unstable banks crossing the servitude

Zone 3_4

Flow in this area is in a wide floodplain and protection is not necessary.

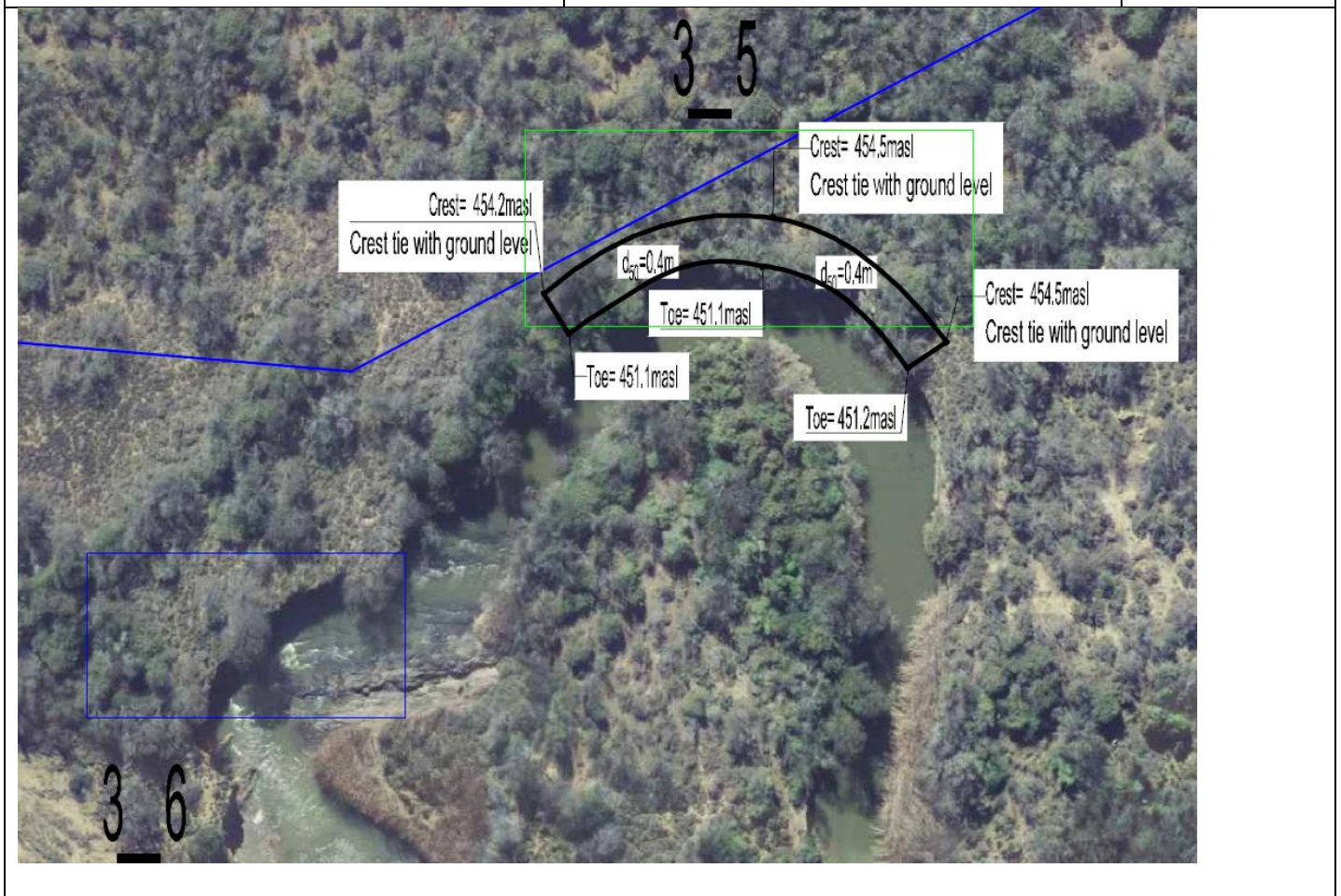
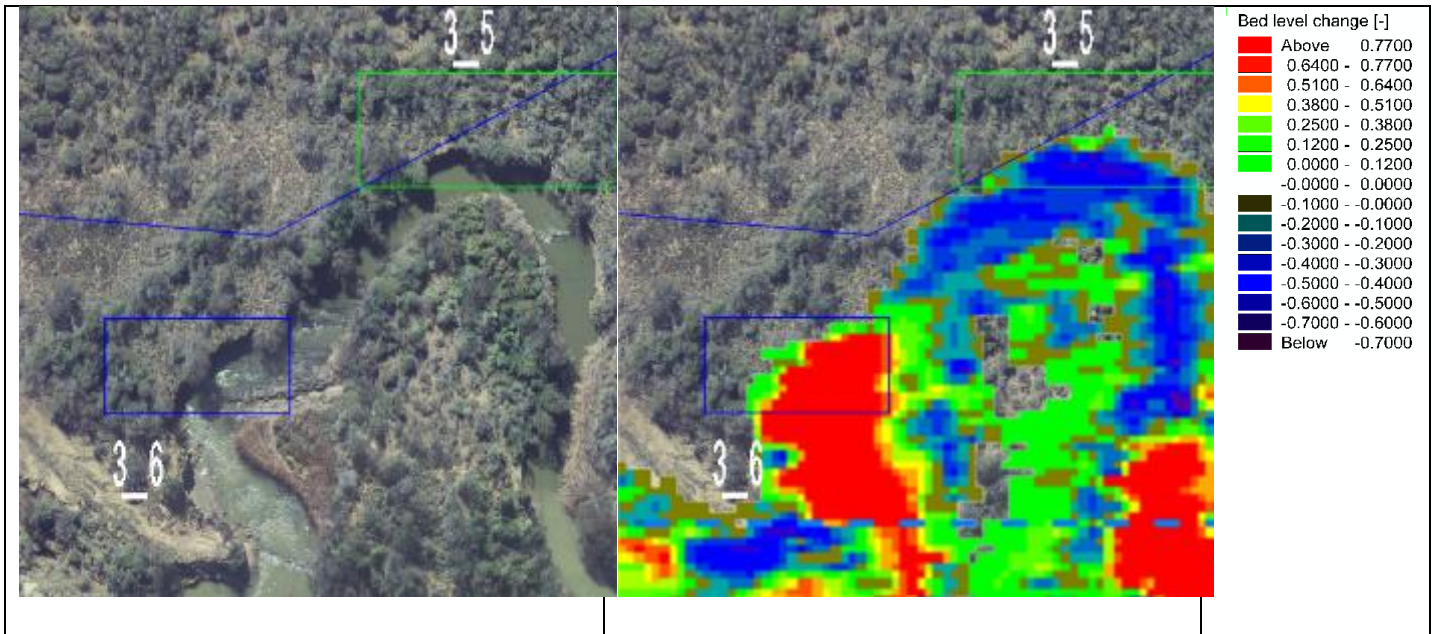


Zone 3_5

The zone has unstable banks crossing the servitude.

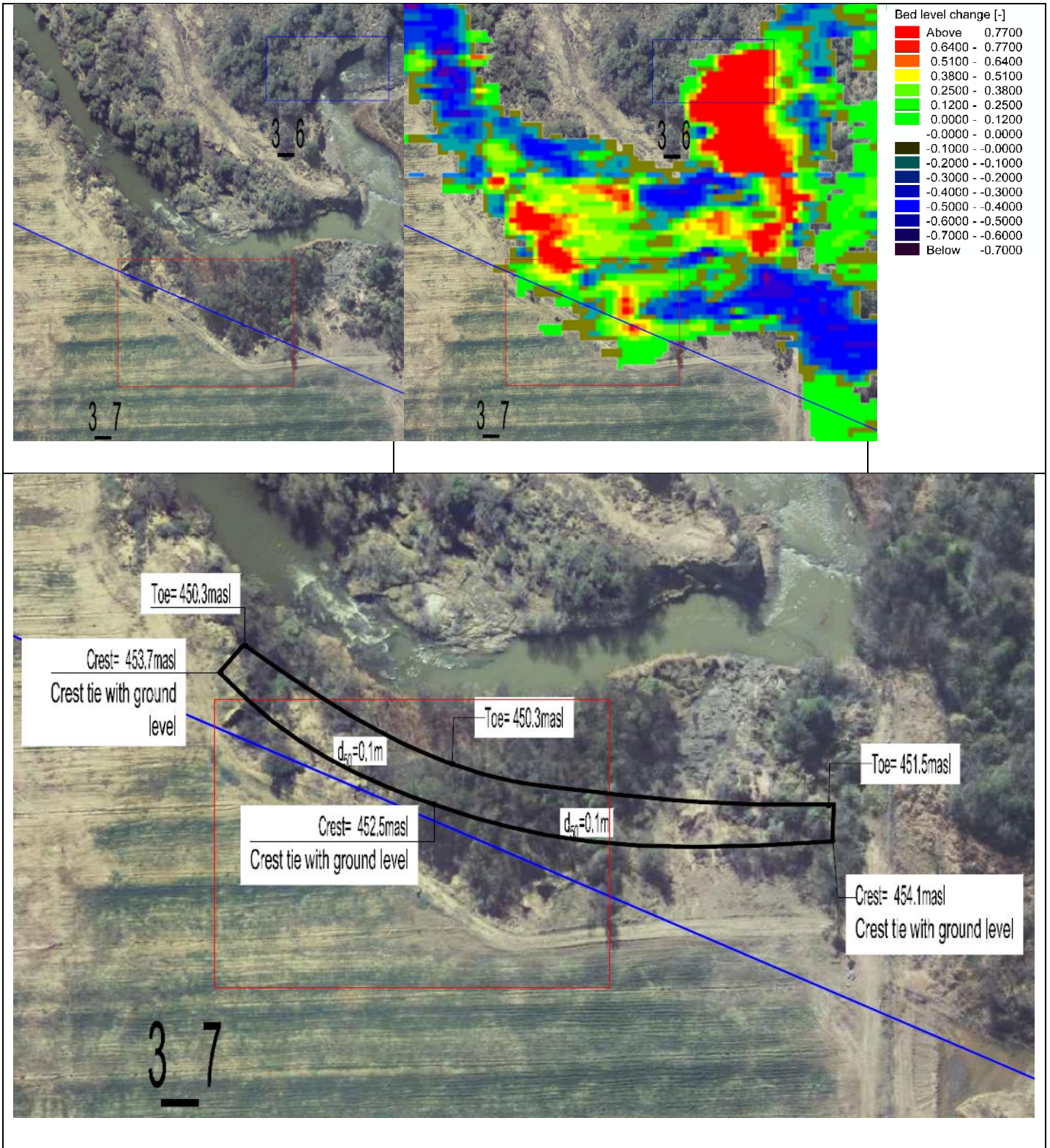
Zone 3_6

The zone has unstable banks but within the servitude. Protection was found not necessary.




Zone 3_7

The zone has unstable banks encroaching the servitude and road.



Zone 3_8

The zone has unstable banks within the servitude. Protection was found not necessary.

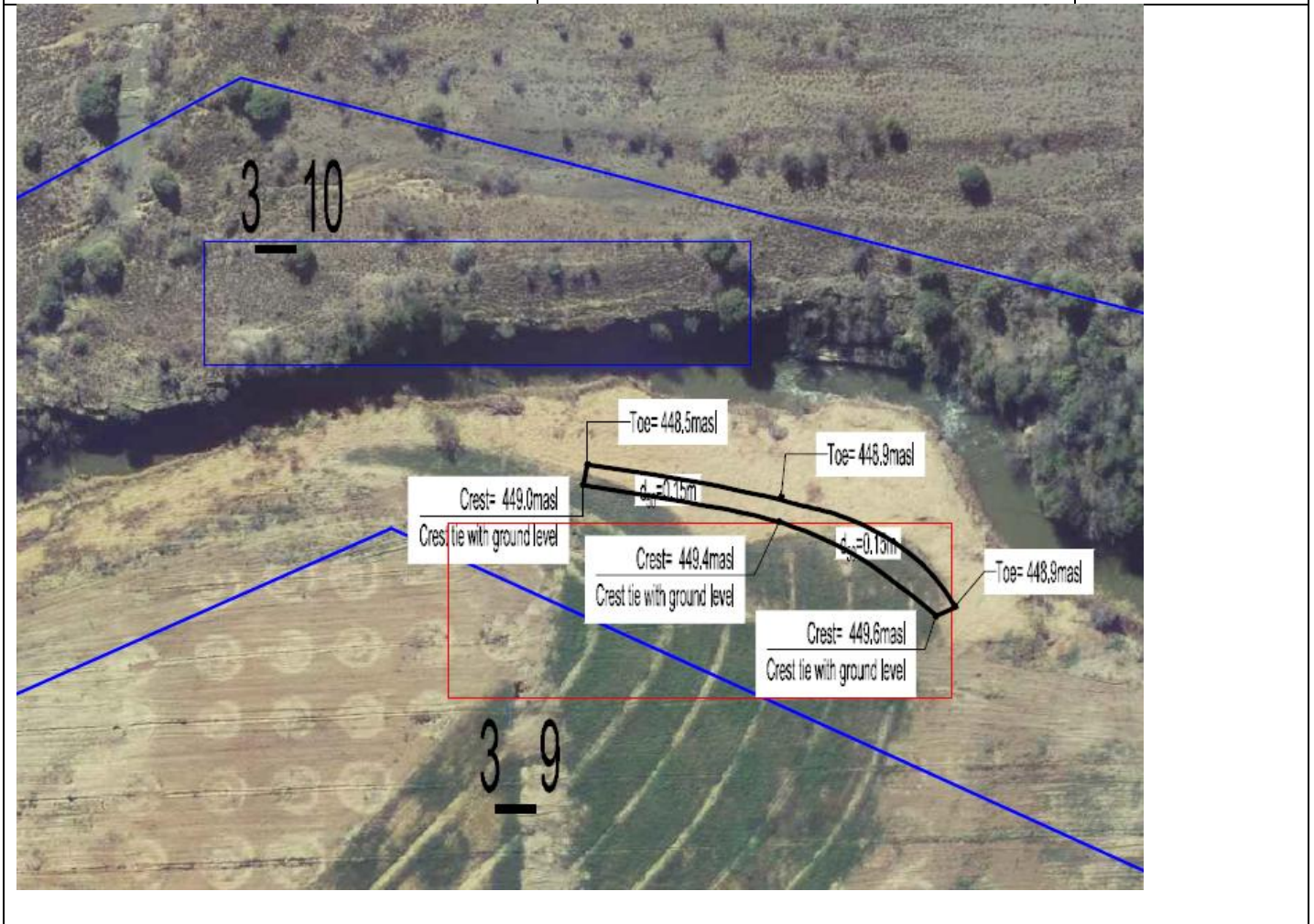
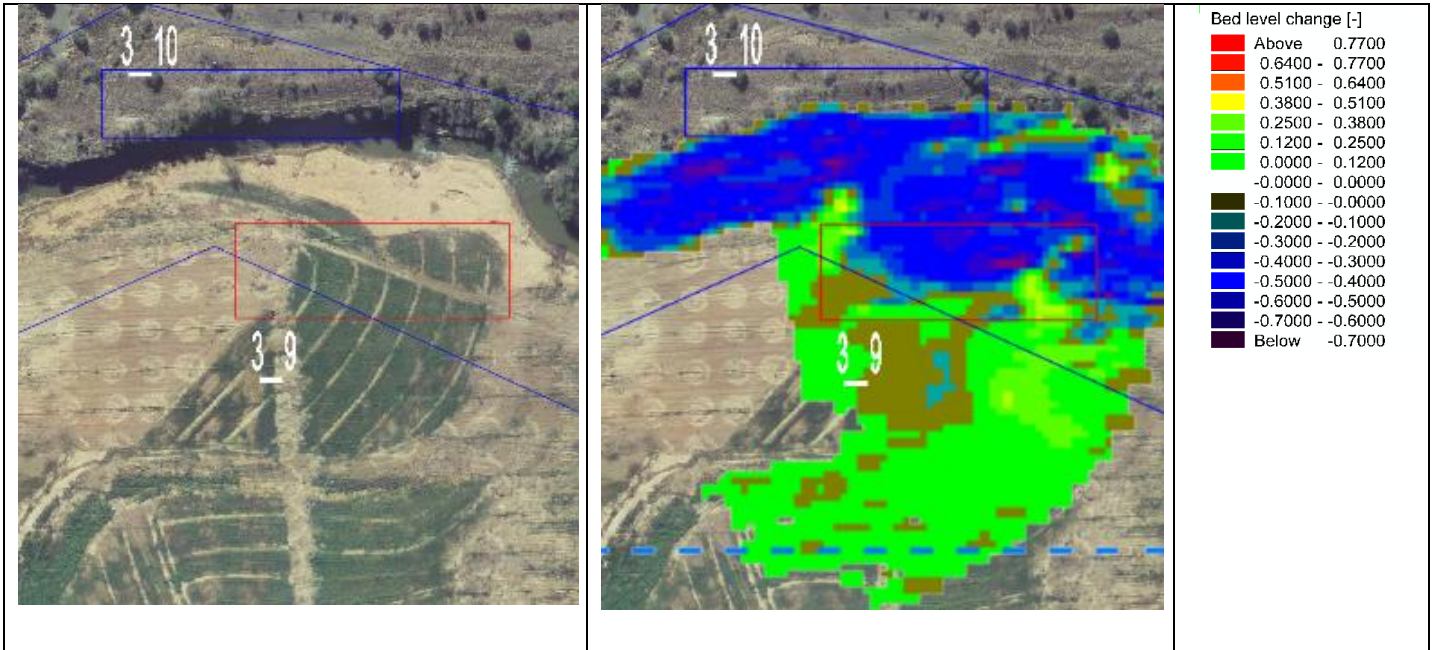


Zone 3_9


The zone has unstable banks encroaching the servitude and farmland.

Zone 3_10

The zone has unstable banks within the servitude. Protection was found not necessary.



Zone 4



Legend
 River Rehabilitation Sites

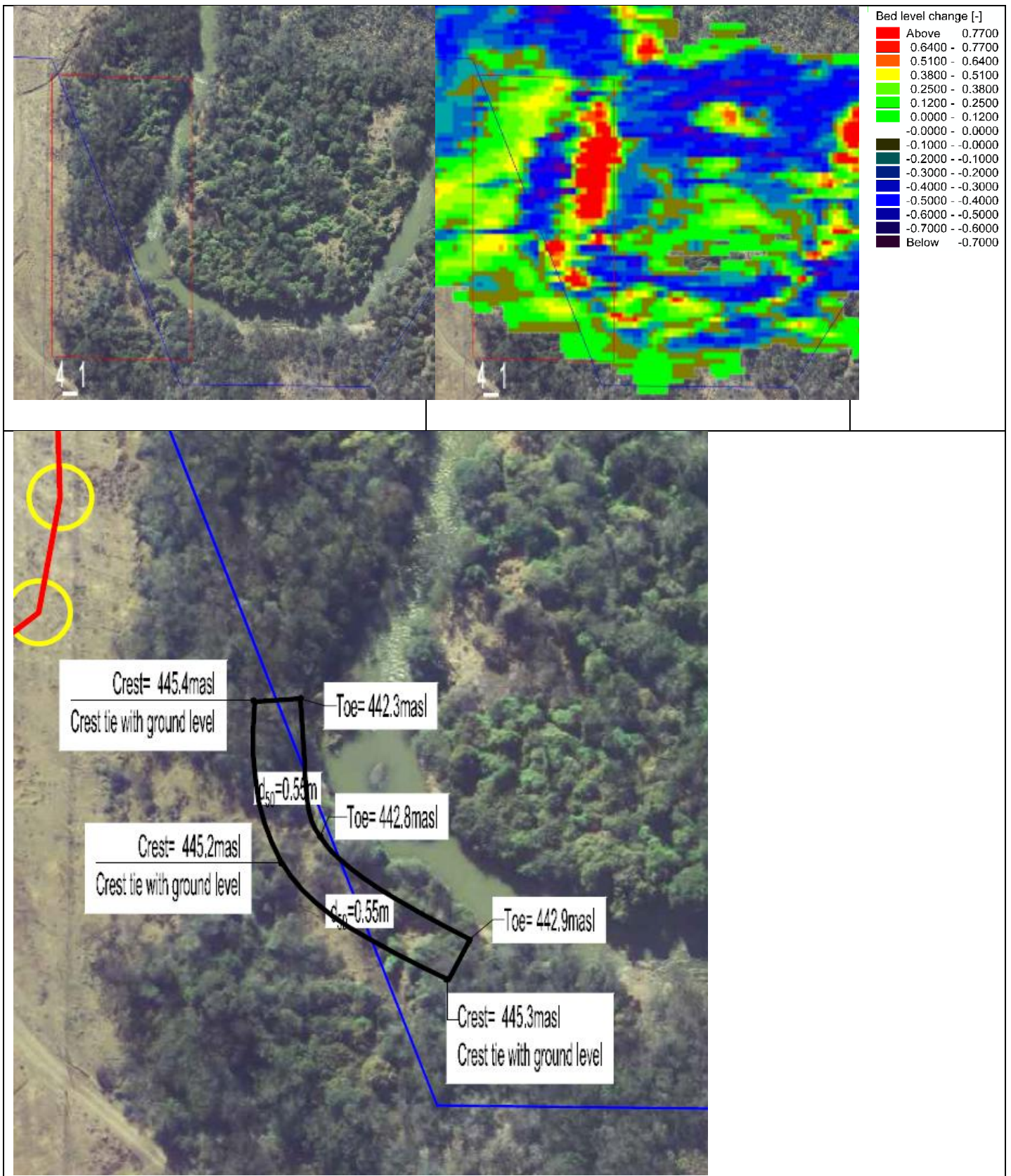


SKOENMAKERS RIVER REHABILITATION ASSESSMENT
 ZONE 4

Date:	08/02/2016	Compiled by:	PAUJ
Project No.	472748	Scale	1:4,500

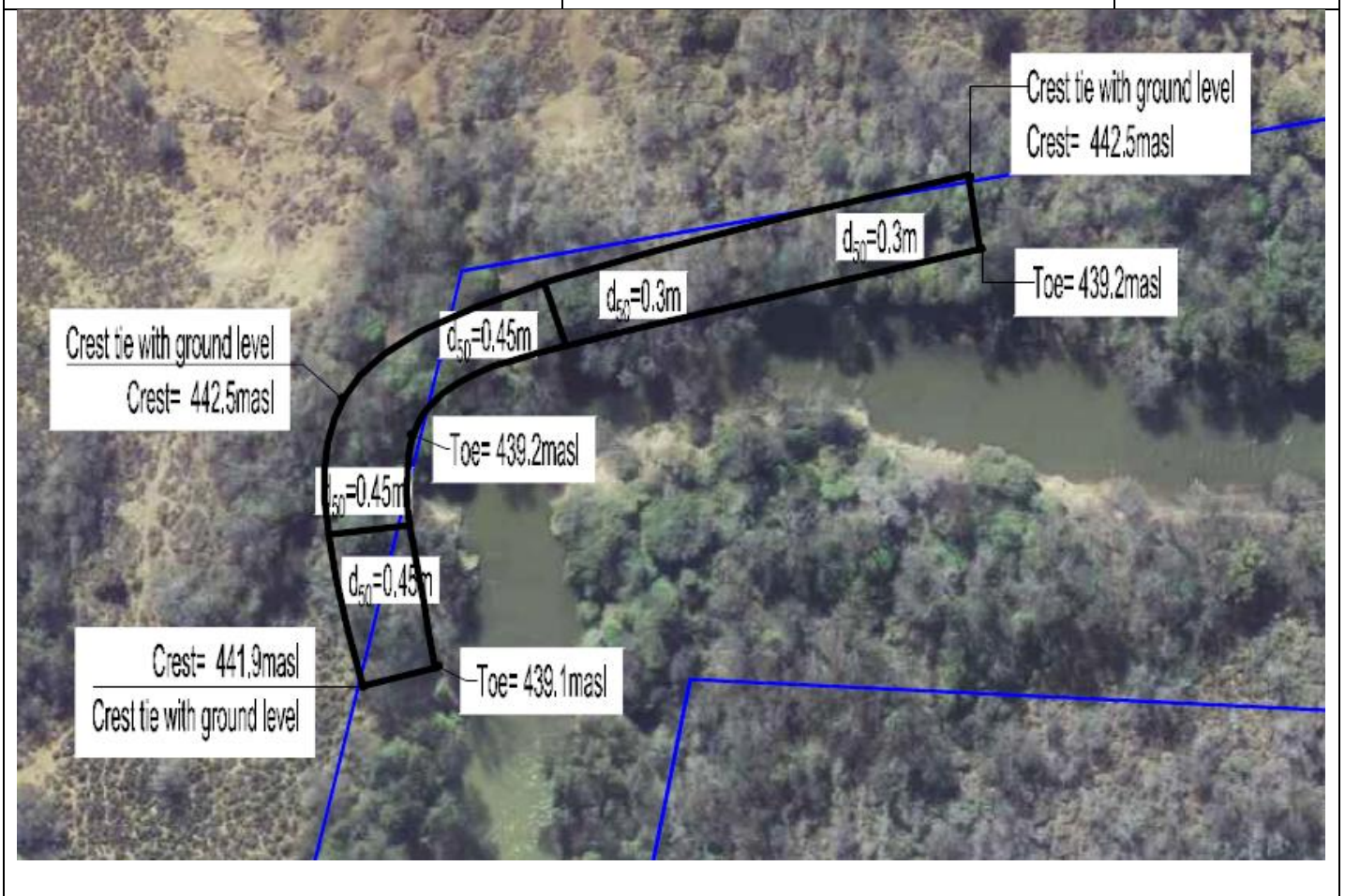
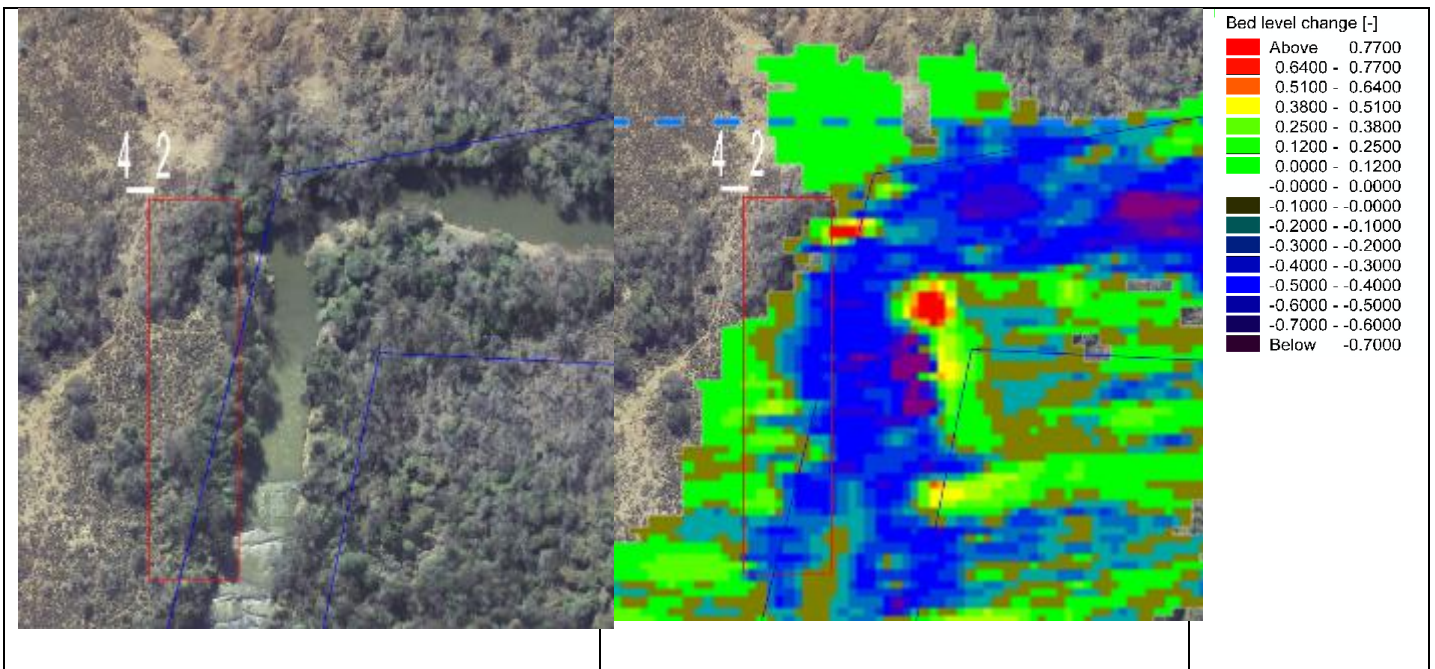
Zone 4_1

The zone has unstable banks crossing the servitude and encroaching the road.



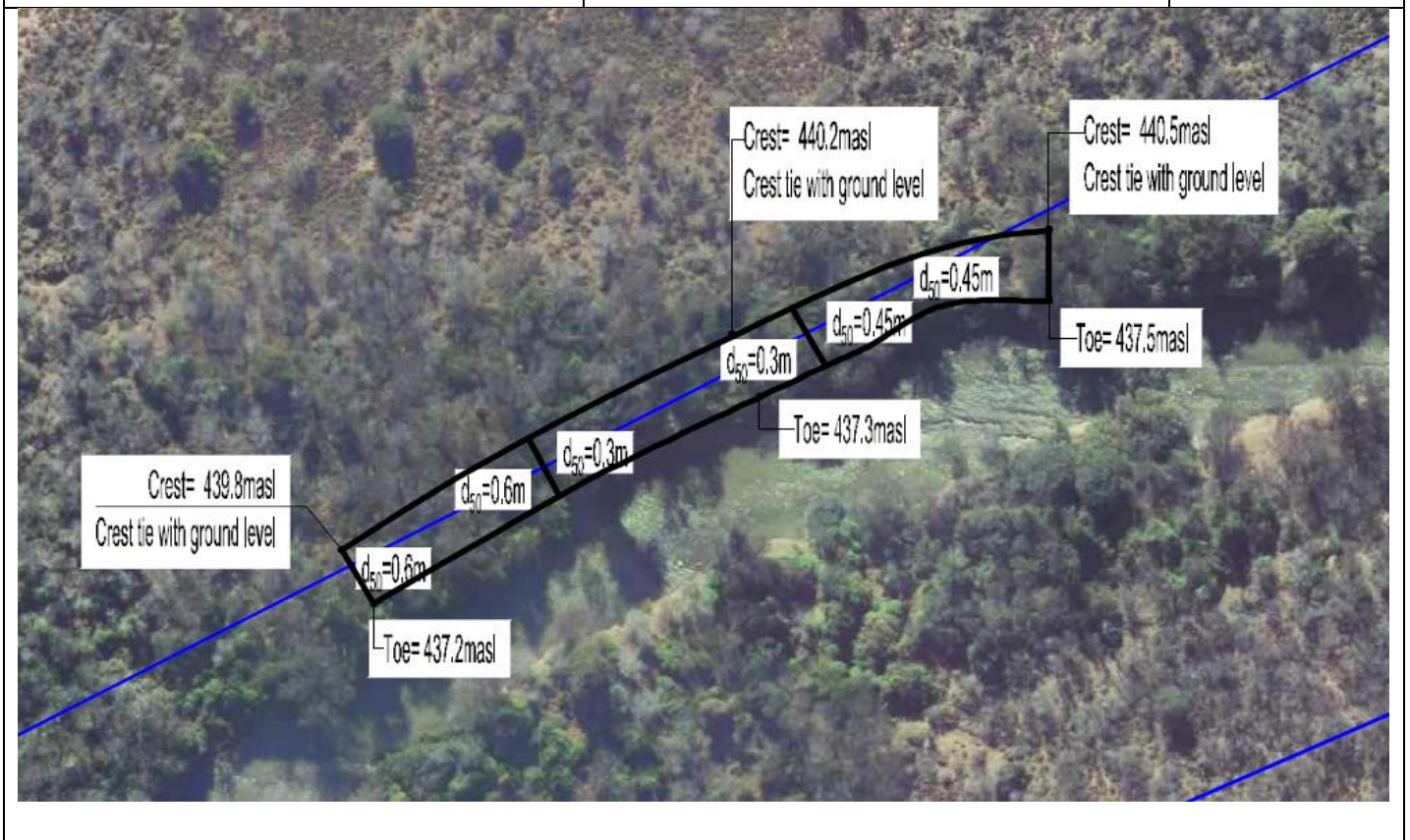
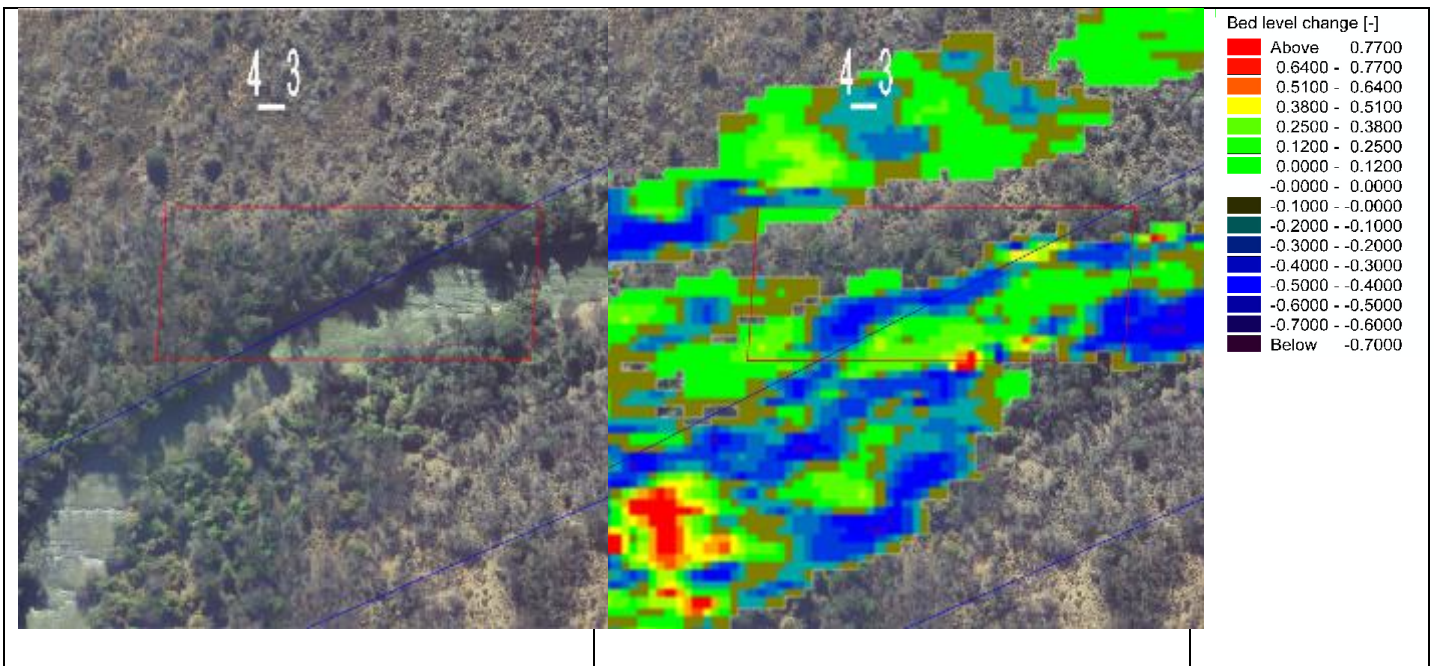
Zone 4_2

The zone has unstable banks crossing the servitude and encroaching the road.




Zone 4_3

The zone has unstable banks crossing the servitude.




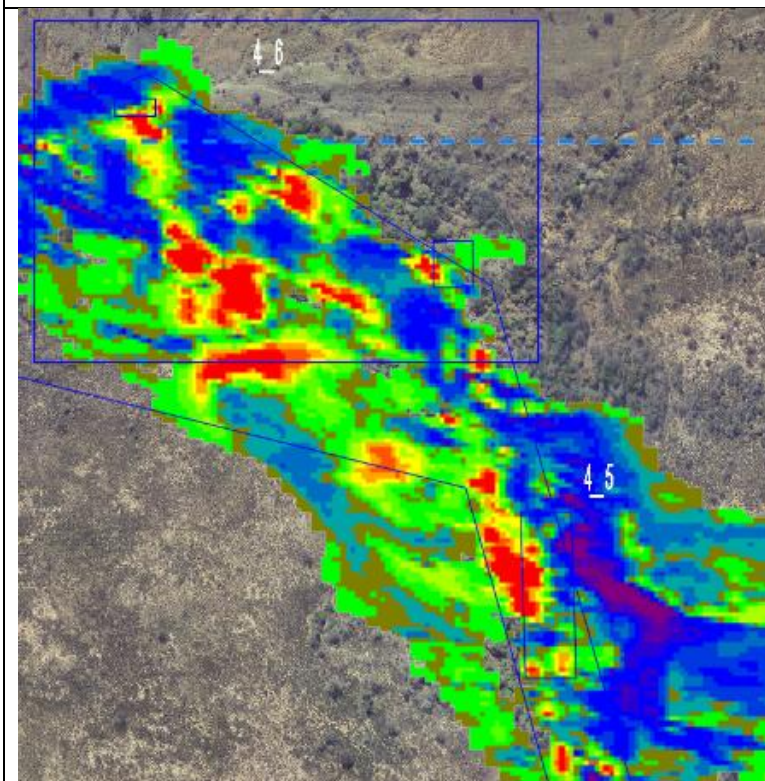
Zone 4_4

The zone has unstable banks crossing the servitude and encroaching the road.



Zone 4_5 and 4_6

Flow in this area is on a wide floodplain and erosion induced by a tributary thus protection is deemed not necessary.



Zone 5



Legend
 River Rehabilitation Sites

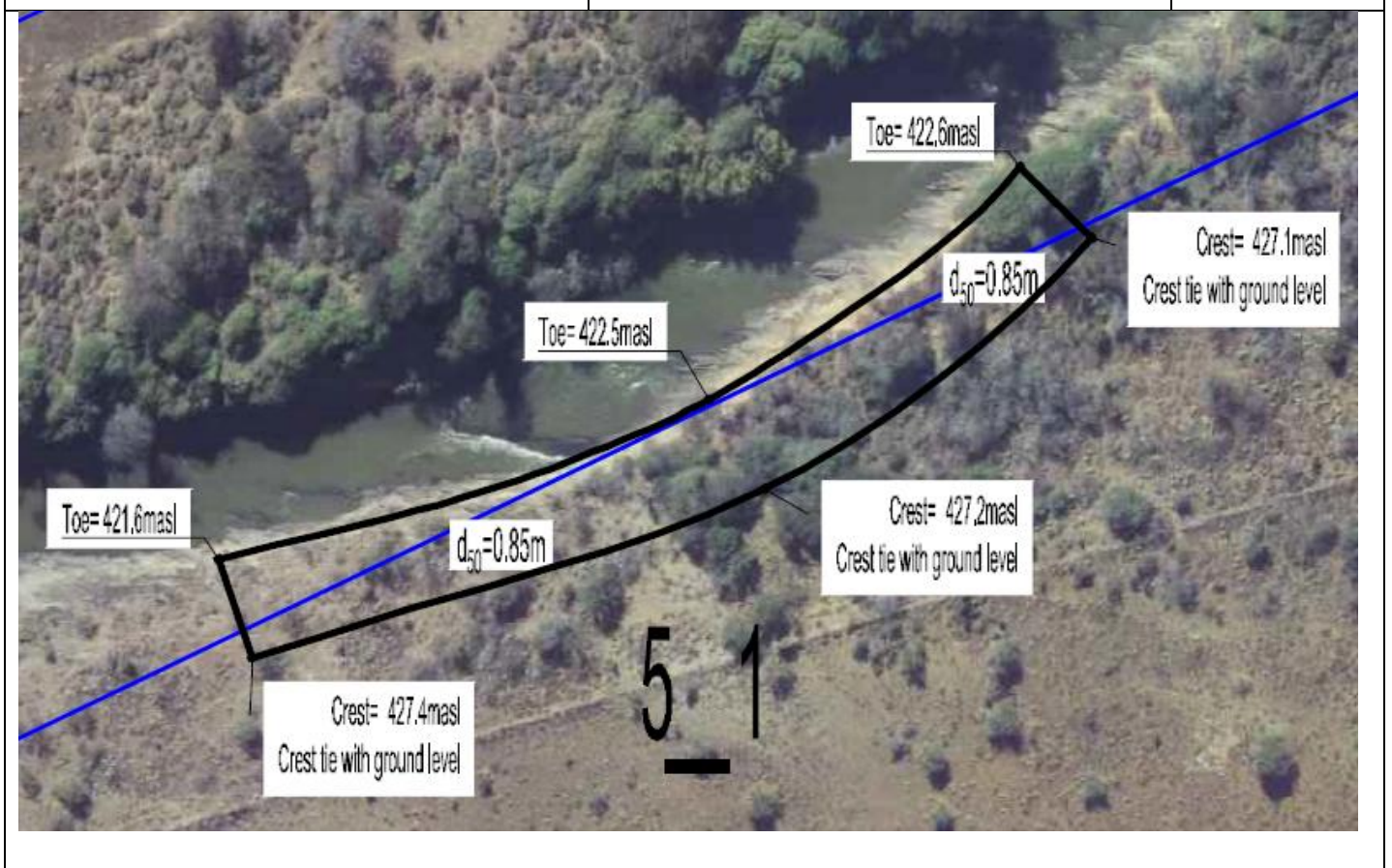
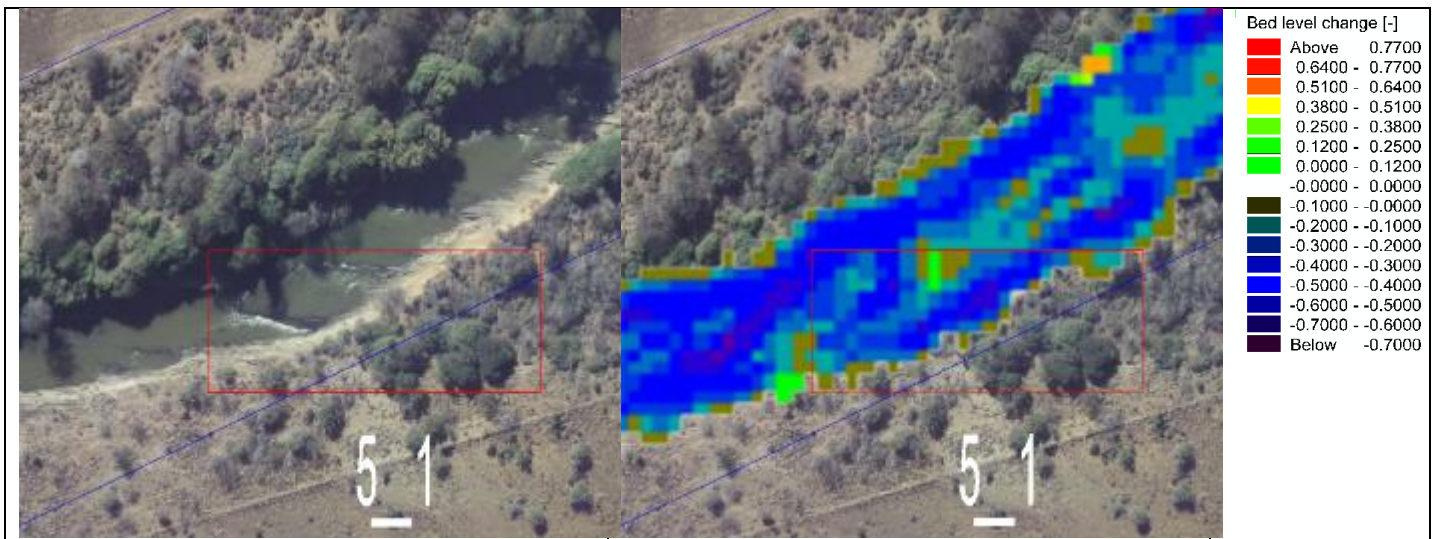


SKOENMAKERS RIVER REHABILITATION ASSESSMENT
 ZONE 5

Date:	08/02/2016	Compiled by:	PAUJ
Project No.	472748	Scale	1:7,345

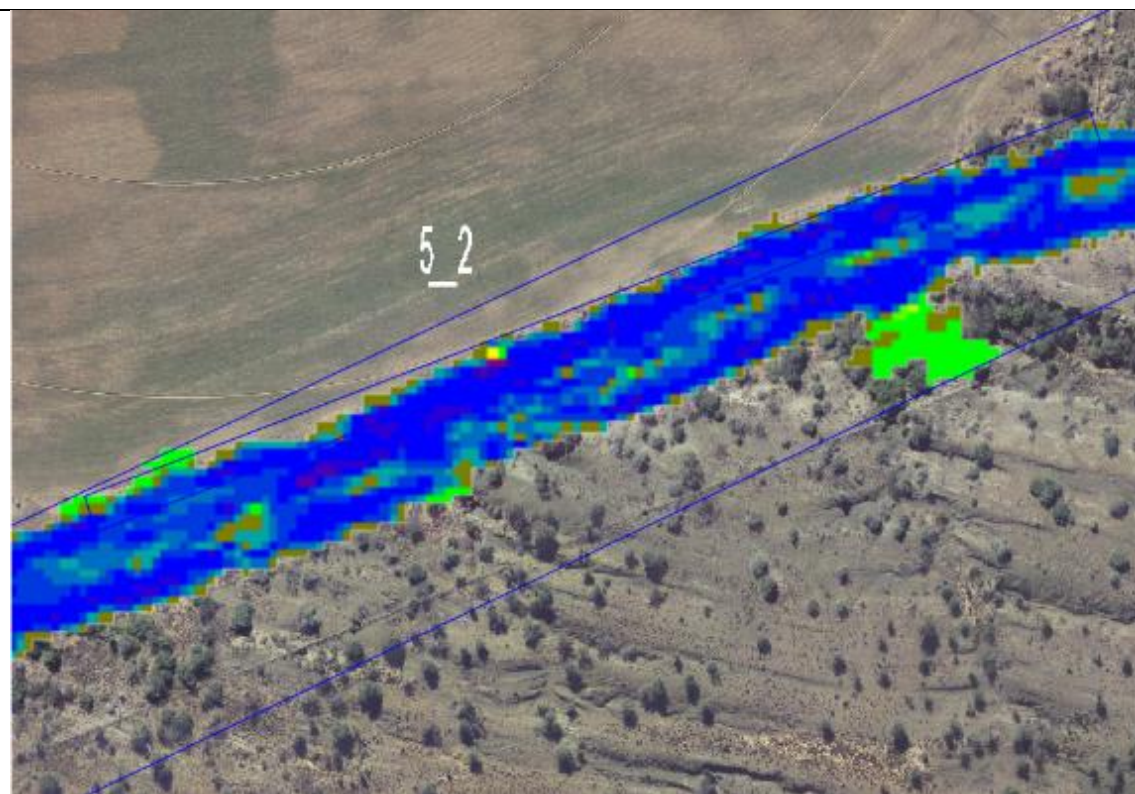
Zone 5_1

The zone has banks encroaching the servitude.



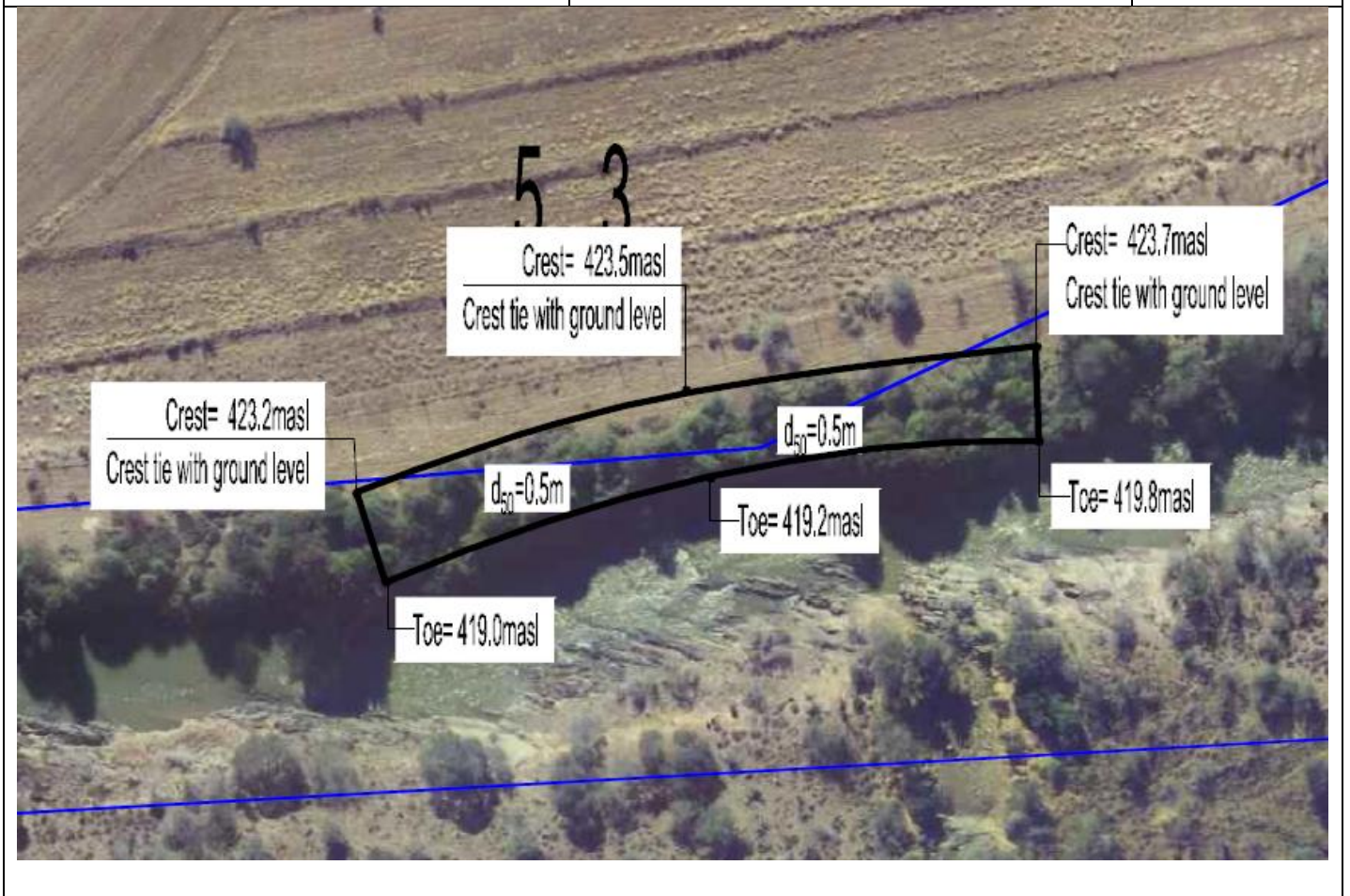

Zone 5_2

The zone has unstable banks encroaching servitude and farmland. Protection in this zone does not seem necessary.




Zone 5_3

The zone has banks crossing the servitude and encroaching farmland.




Zone 5_4

The zone has banks crossing the servitude.




Zone 5_5

The zone has banks within the servitude. Flows are wide in the floodplain and protection not necessary.



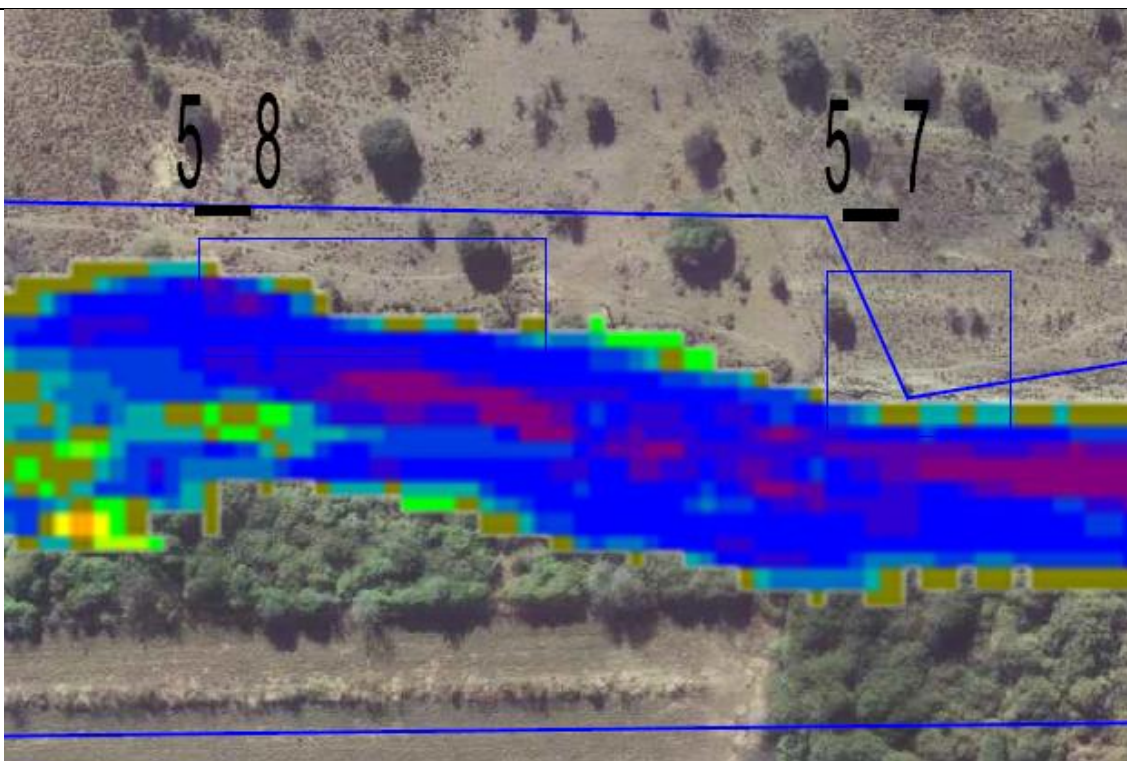

Zone 5_6

The zone has banks within the servitude. Flows are wide on the floodplain and protection not necessary.

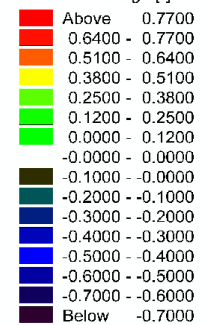


Zone 5_7and 5_8

Unstable banks within the servitude. The servitude seems to be incorrect and protection is deemed not necessary.



Bed level change [-]



Zone 6



Legend
 River Rehabilitation Sites

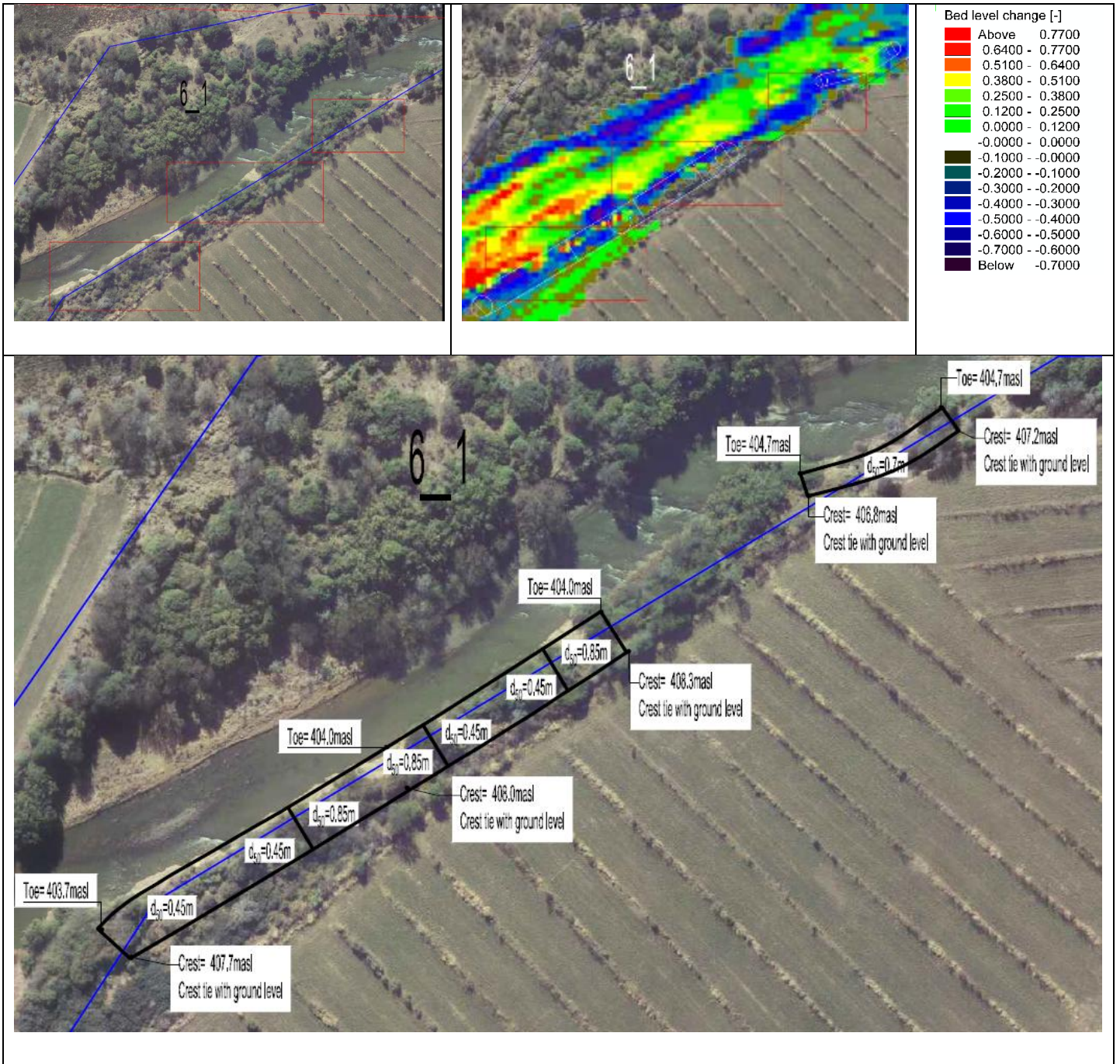


SKOENMAKERS RIVER REHABILITATION ASSESSMENT
 ZONE 6

Date:	08/02/2016	Compiled by:	PAUJ
Project No.	472748	Scale	1:8,383


Zone 6_1

The zone has banks crossing the servitude and encroaching farmland.



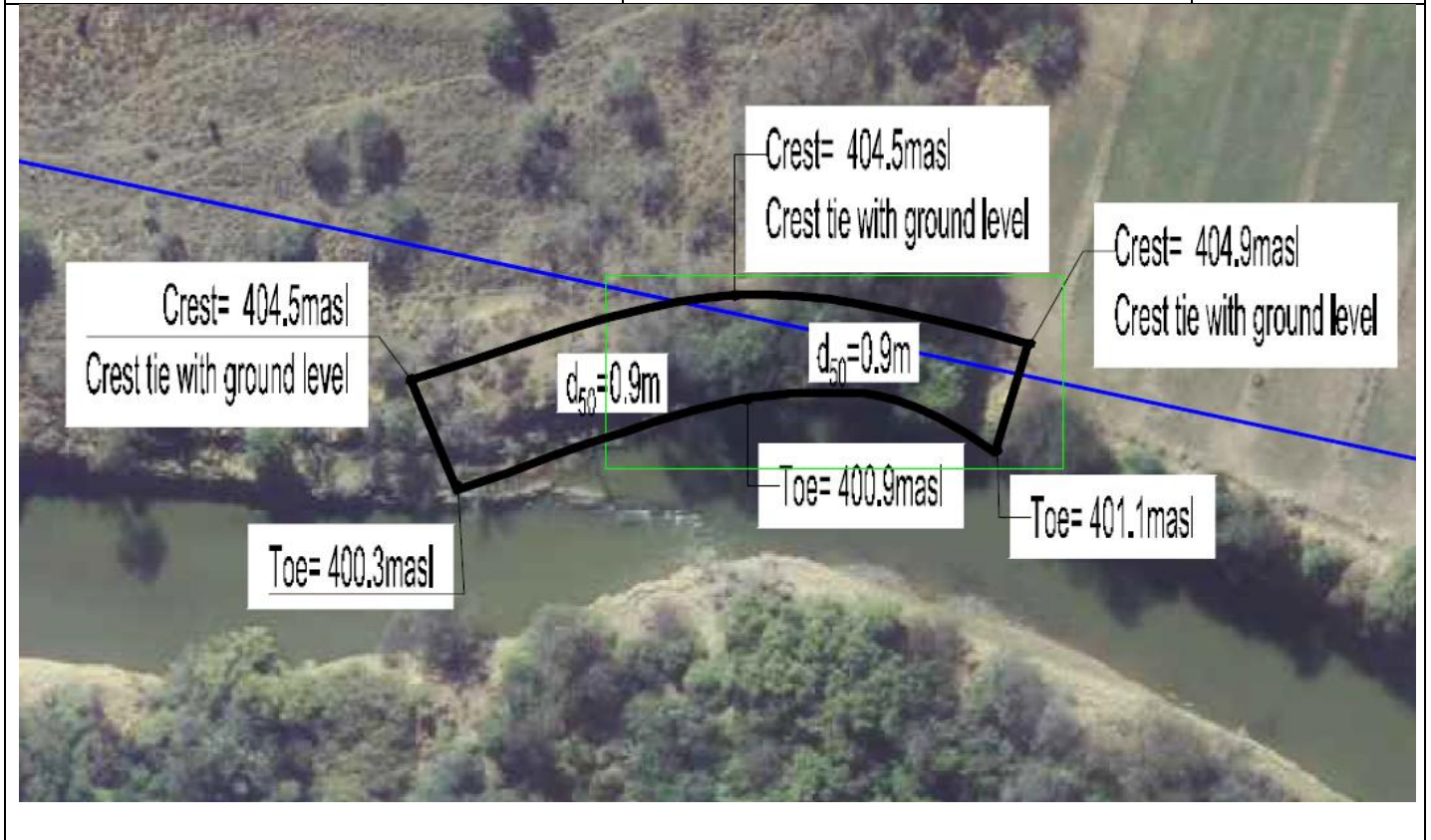
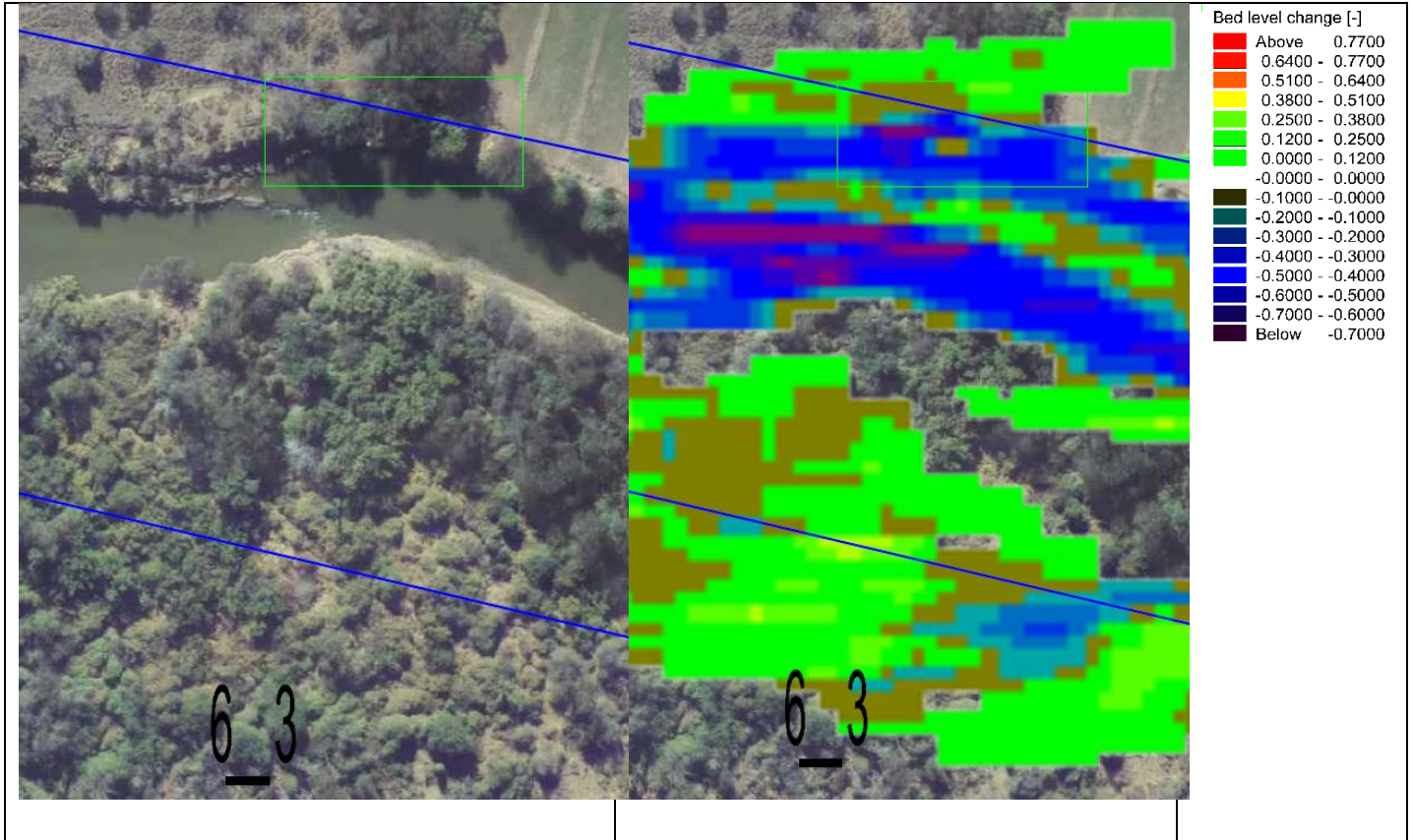
Zone 6_2

The zone has banks within the servitude. Upstream tributary flow induces the erosion and protection will constrict the flow thus not necessary.



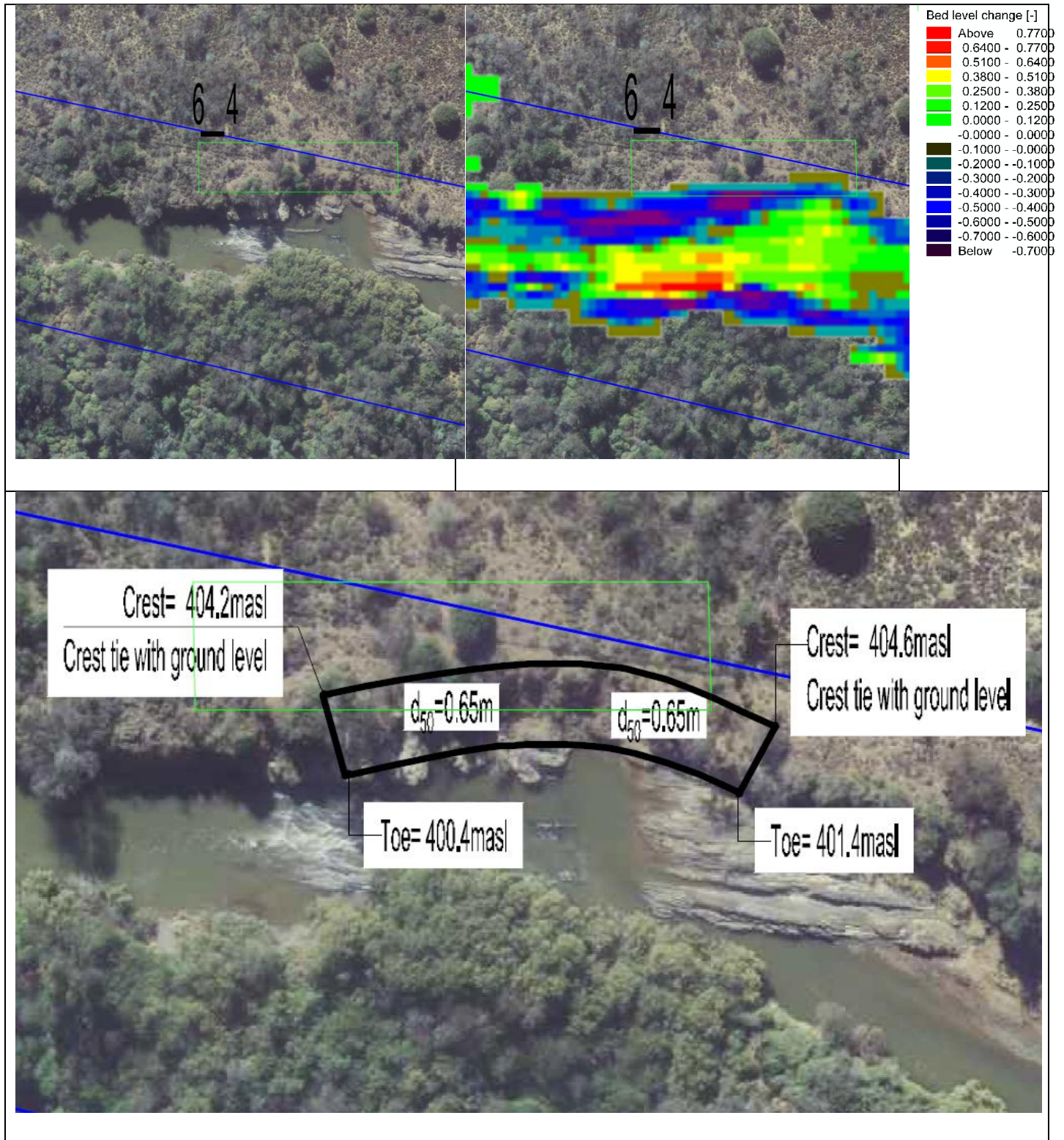
Zone 6_3

The zone has banks crossing the servitude and encroaching farmland.




Zone 6_4

The zone has banks crossing the servitude but with bedrock outcropping.



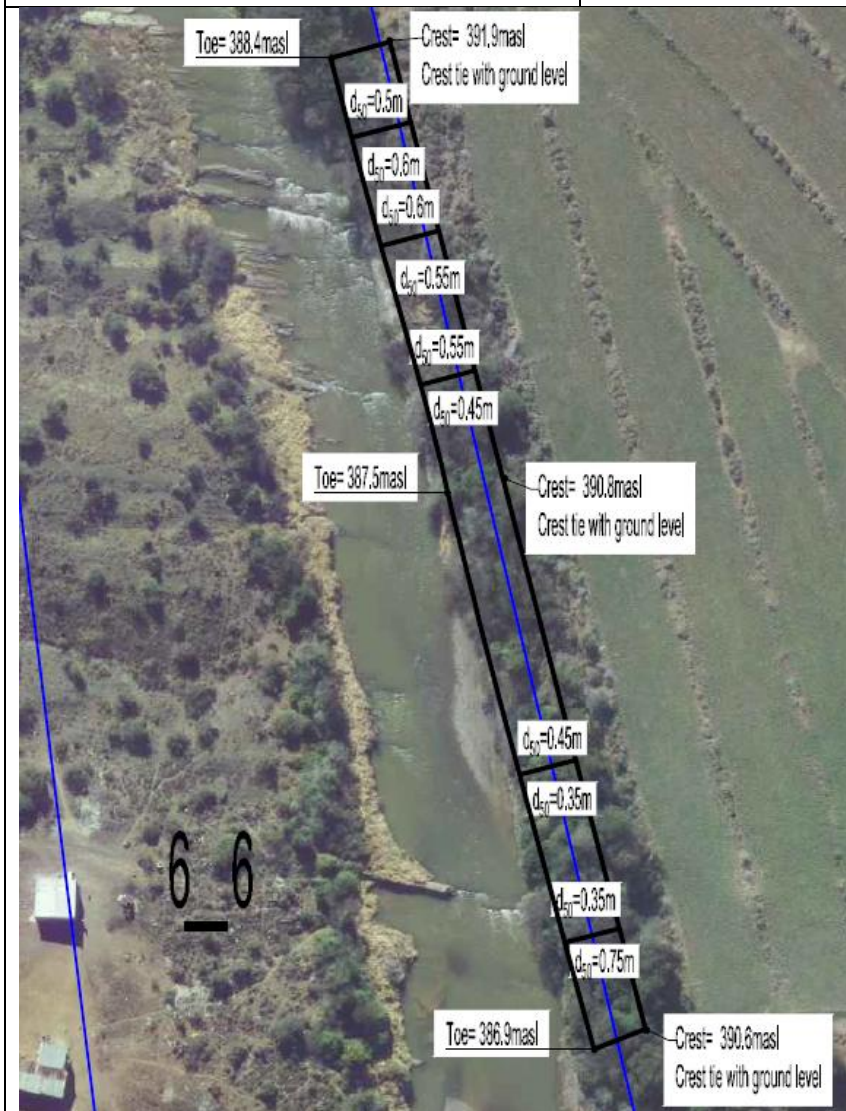
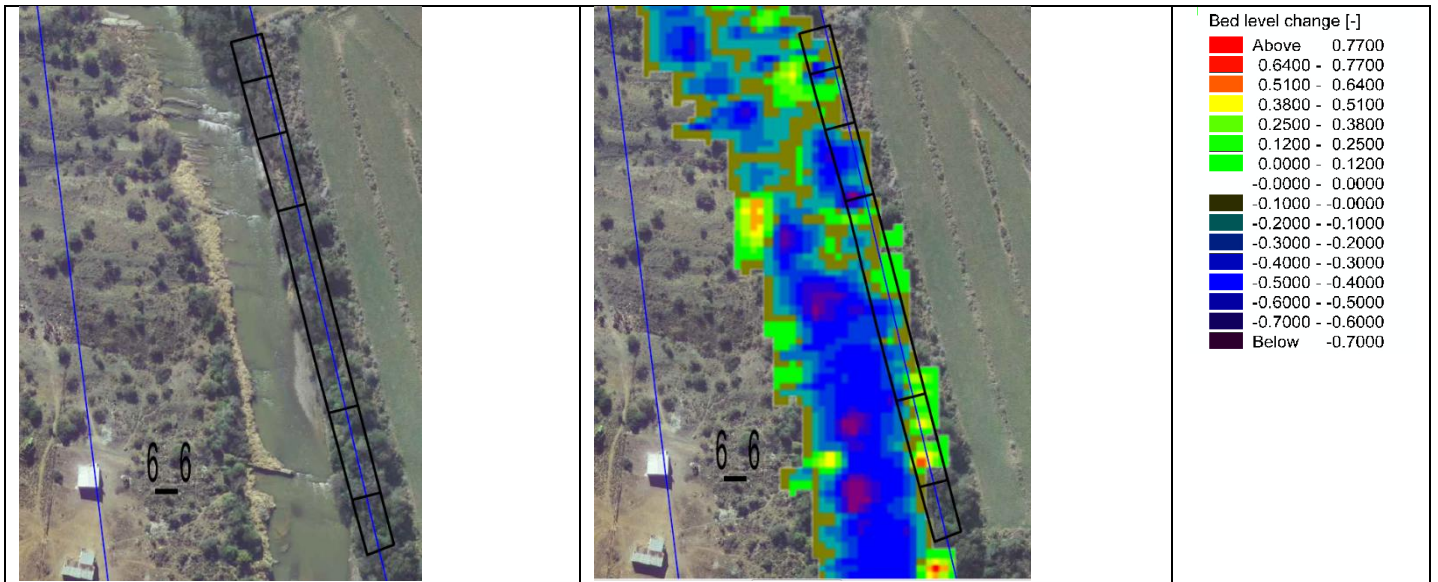
Zone 6_5

The zone has unstable banks within the servitude and protection is not necessary.



Zone 6_6

The zone has banks crossing the servitude and encroaching farmland



Zone 7



Legend
 River Rehabilitation Sites




SKOENMAKERS RIVER REHABILITATION ASSESSMENT
ZONE 7

Date:	08/02/2016	Compiled by:	PAUJ
Project No.	472748	Scale	1:7,181

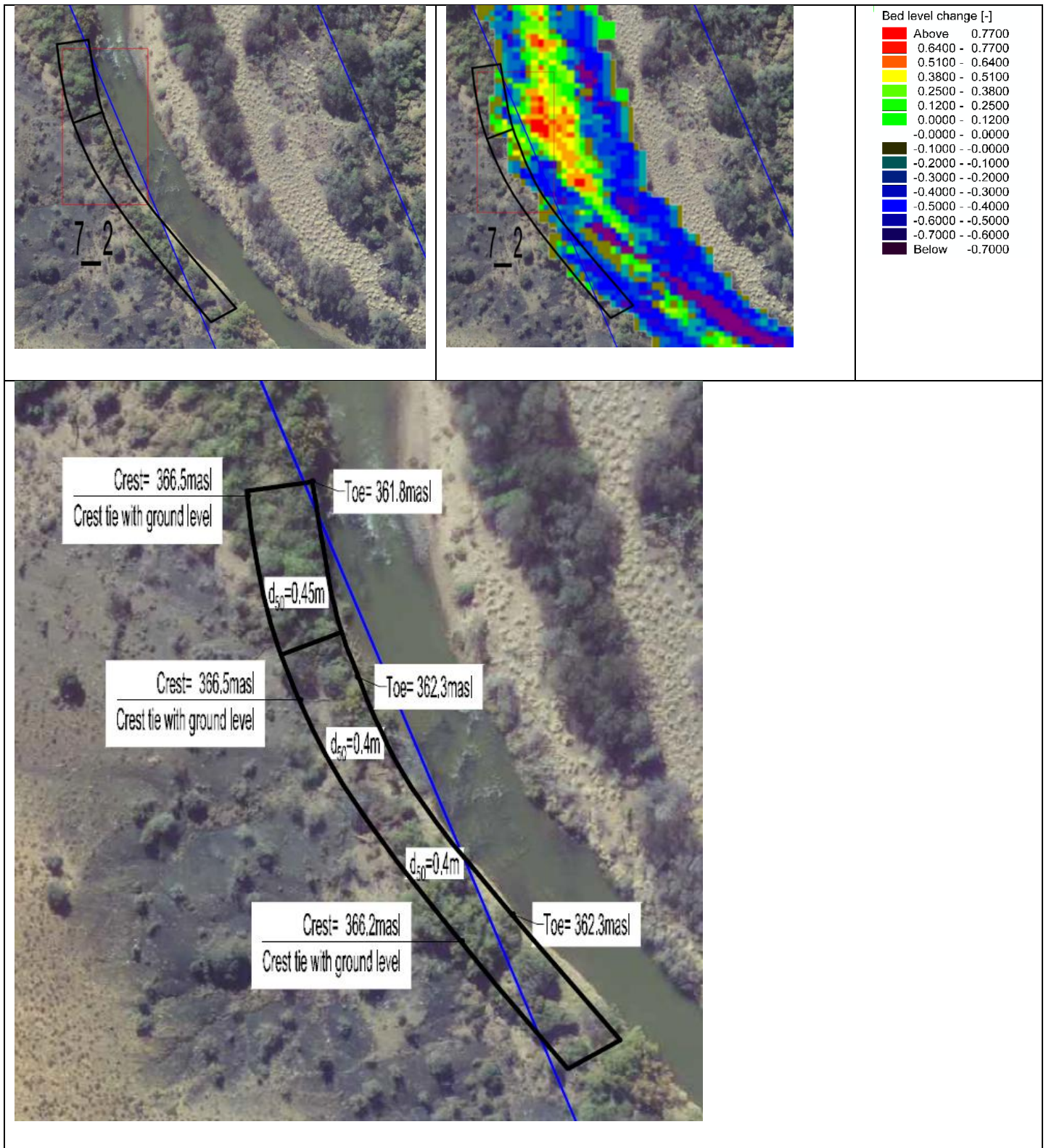
Zone 7_1

The zone has unstable banks within the servitude and protection is not necessary



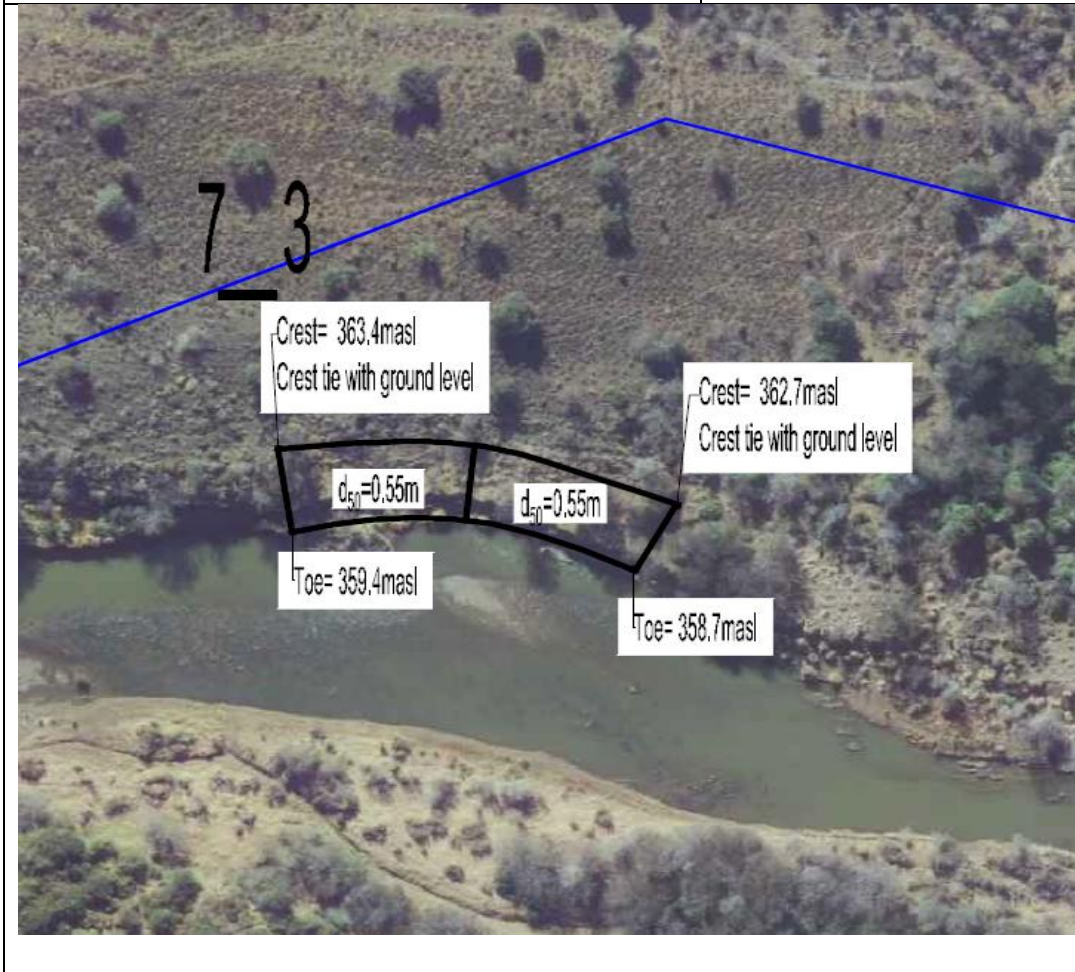
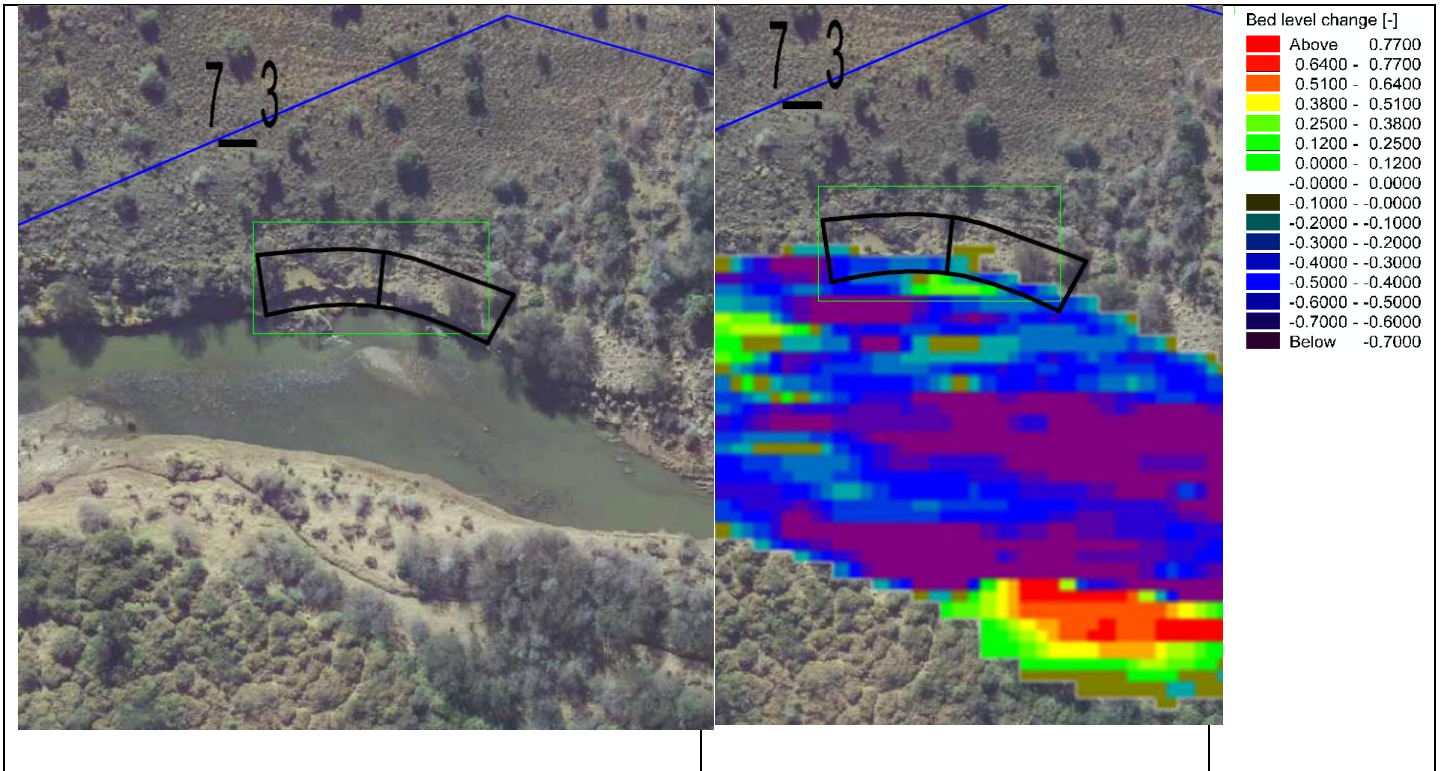
Zone 7_2

The zone has banks crossing the servitude



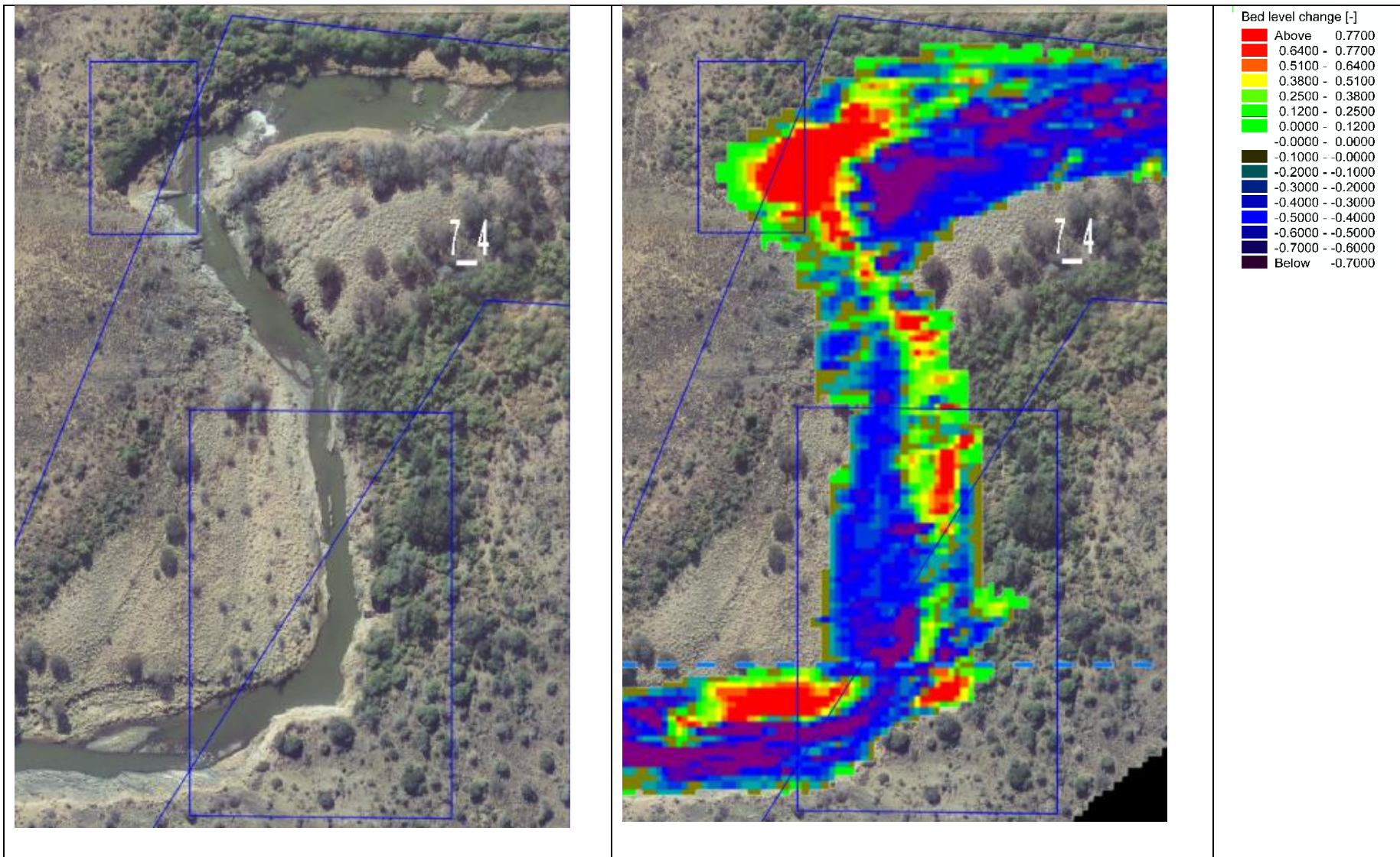
Zone 7_3

The zone has unstable banks within the servitude.



Zone 7_4

This area's river servitude seems inaccurate.

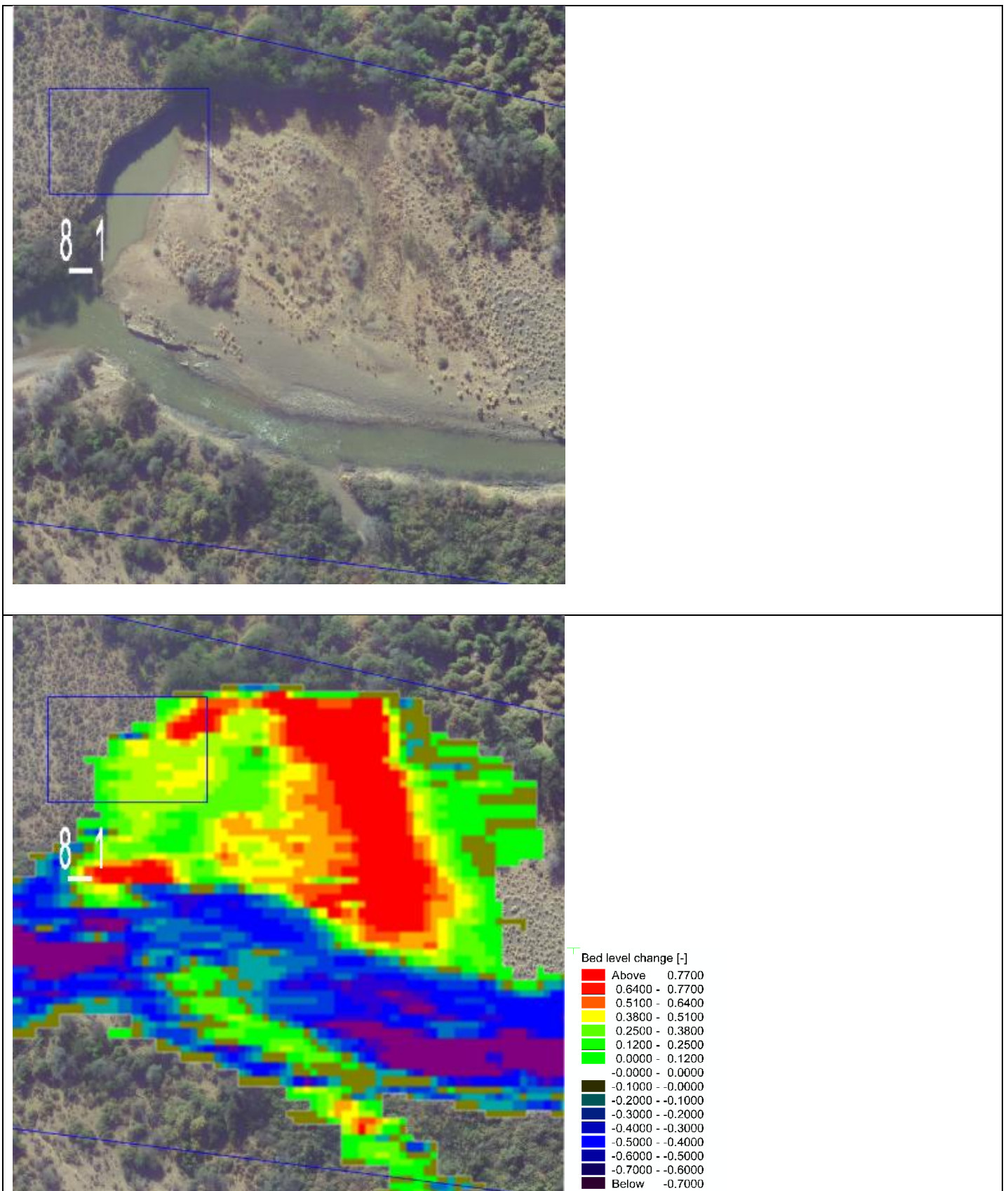


Zone 8



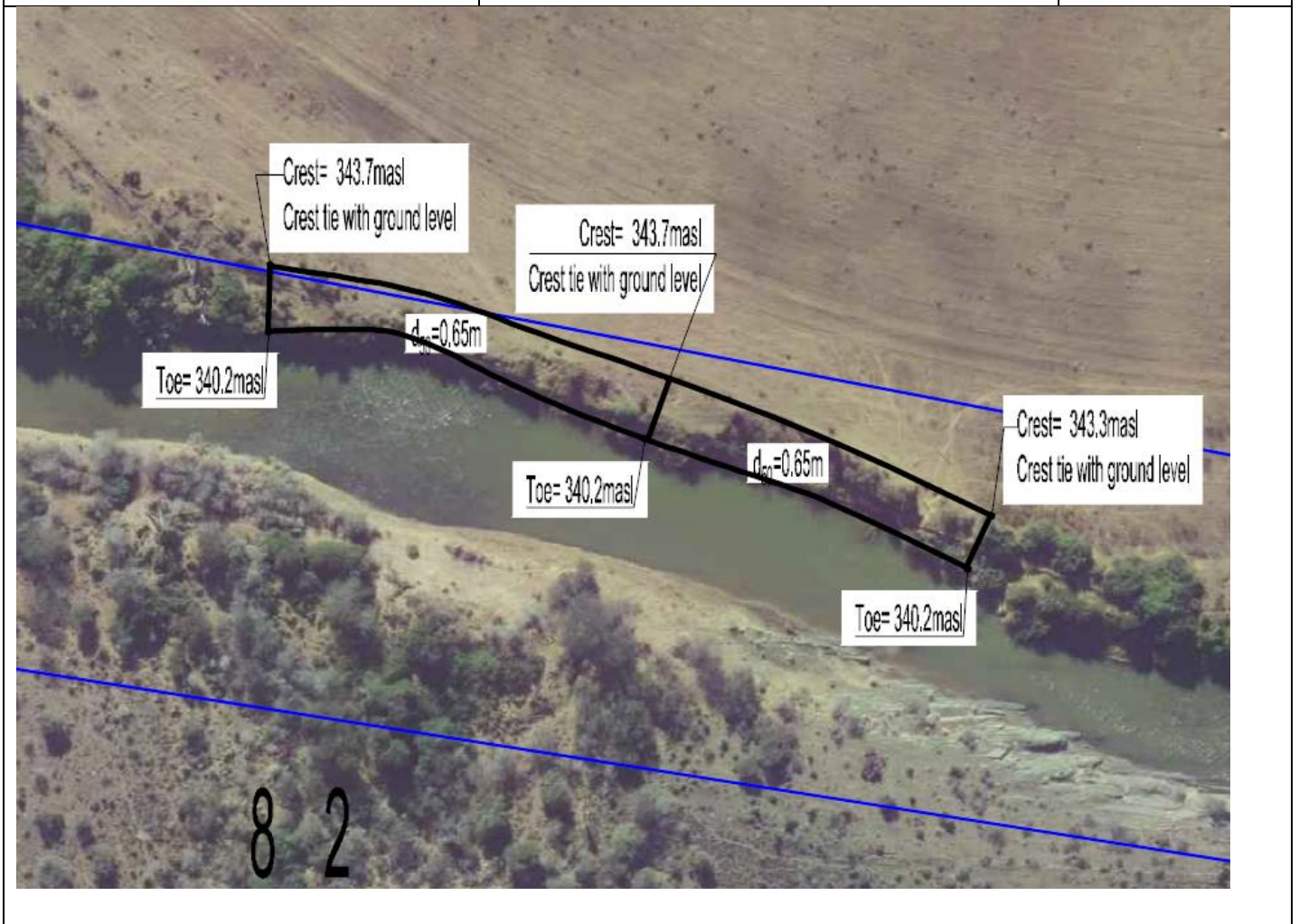
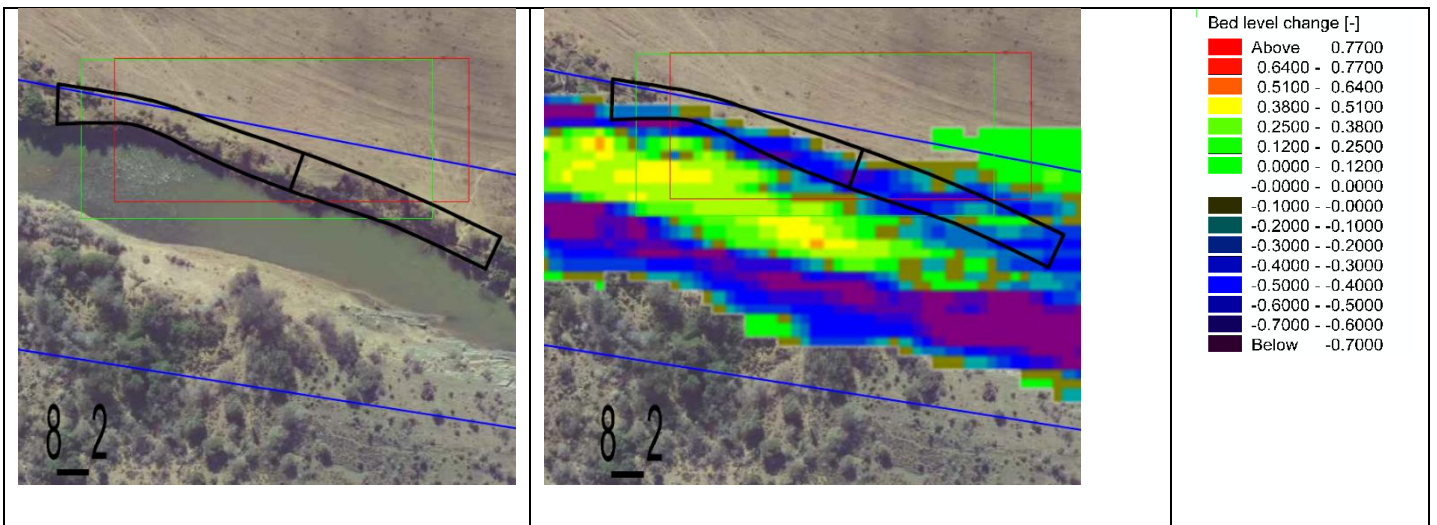
Zone 8_1

The zone has unstable banks within the servitude thus protection is not necessary.



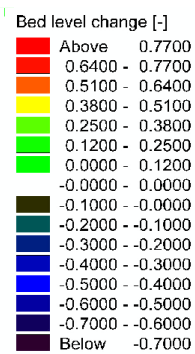

Zone 8_2

The zone has unstable banks crossing the servitude and encroaching onto farm land



Zone 8_3

Flow in this region is on a wide floodplain and protection will constrict the flow further, thus not necessary.



Zone 9



Legend
 River Rehabilitation Sites

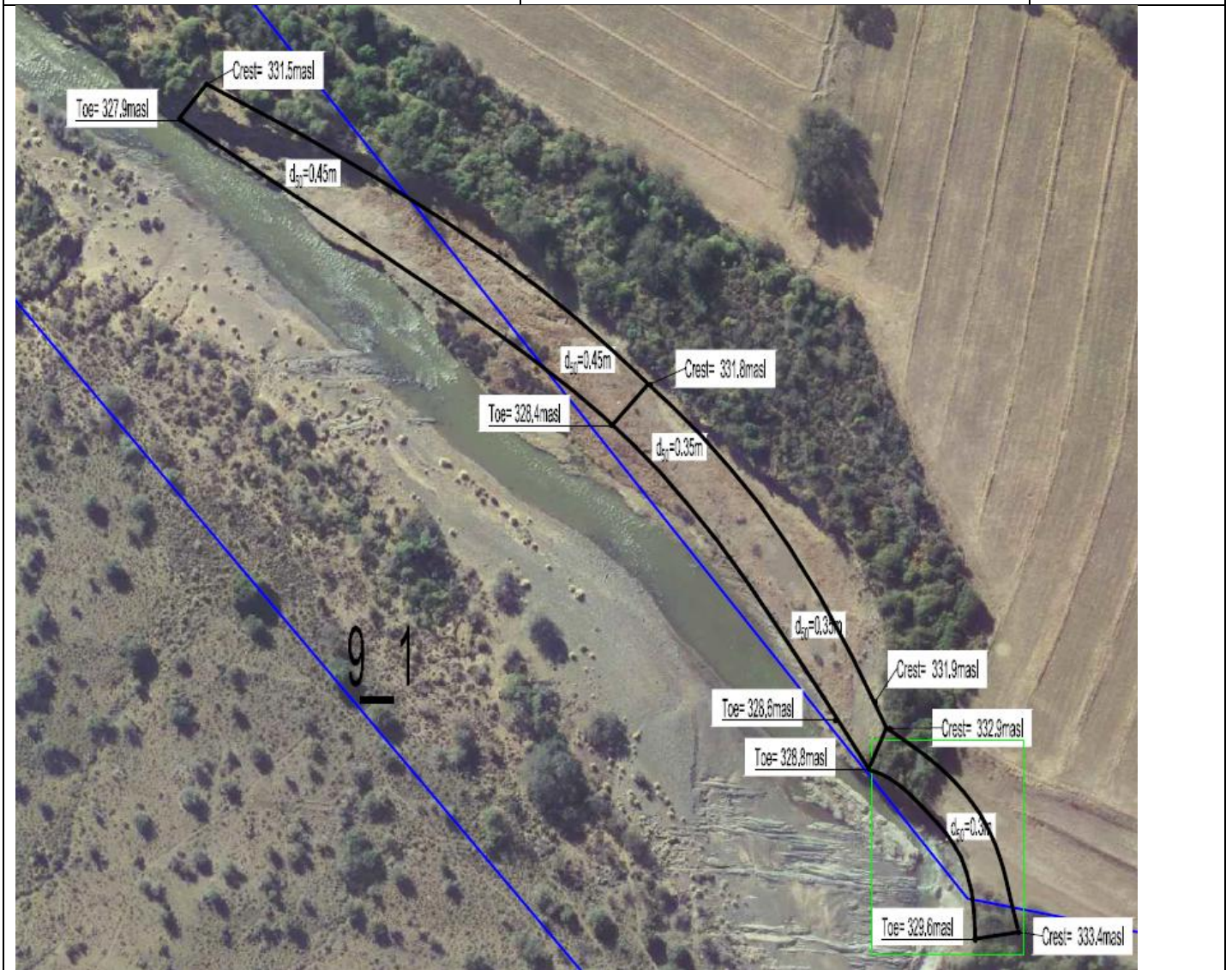
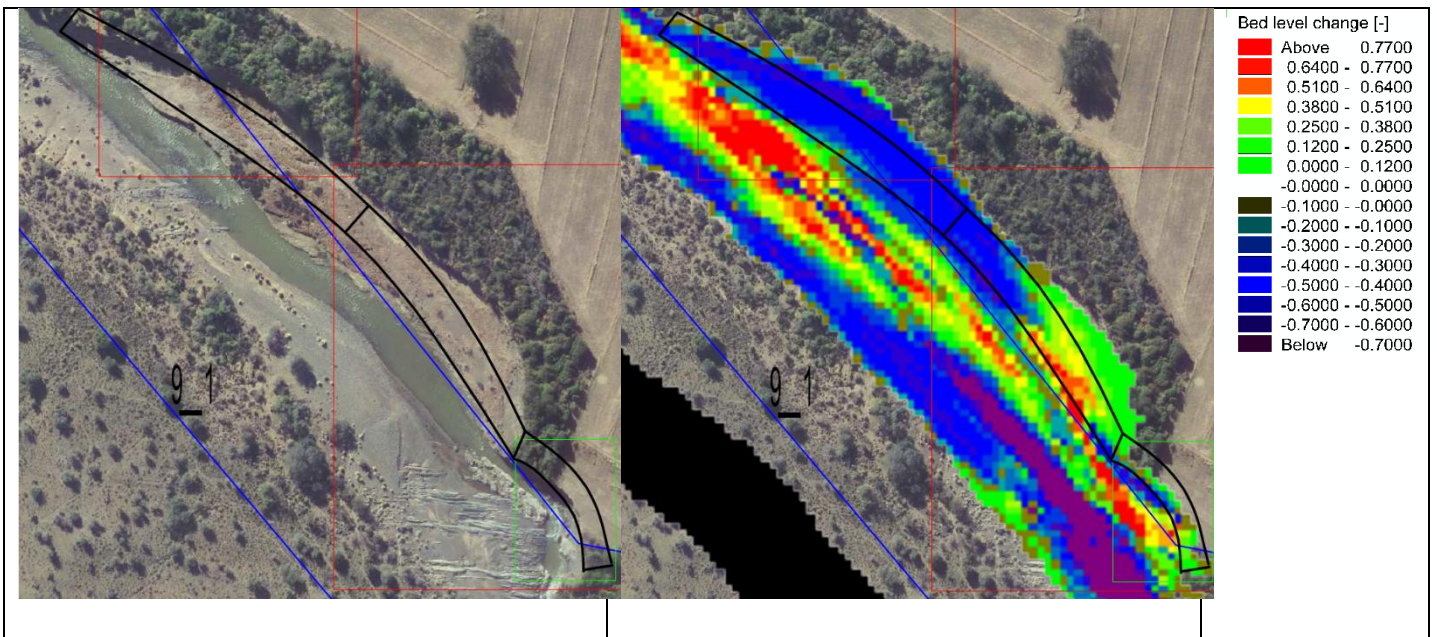


SKOENMAKERS RIVER REHABILITATION ASSESSMENT
 ZONE 9

Date:	08/02/2016	Compiled by:	PAUJ
Project No.	472748	Scale	1:8,000


Zone 9_1

The zone has unstable banks crossing the servitude and encroaching onto farm land.



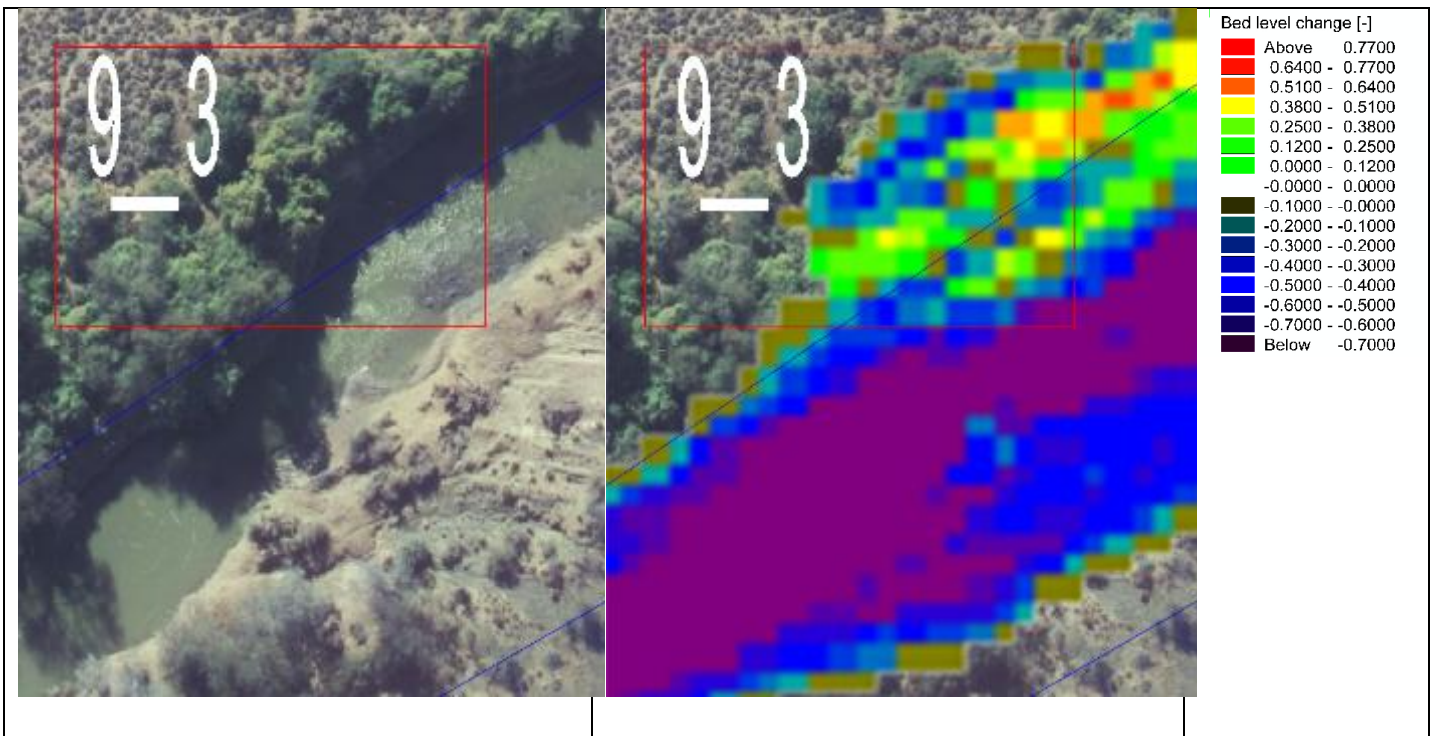
Zone 9_2

The zone has unstable banks within the servitude thus protection is not necessary.



Zone 9_3

The zone has unstable banks crossing the servitude which seemed to be inaccurate



Zone 10



Legend
 River Rehabilitation Sites

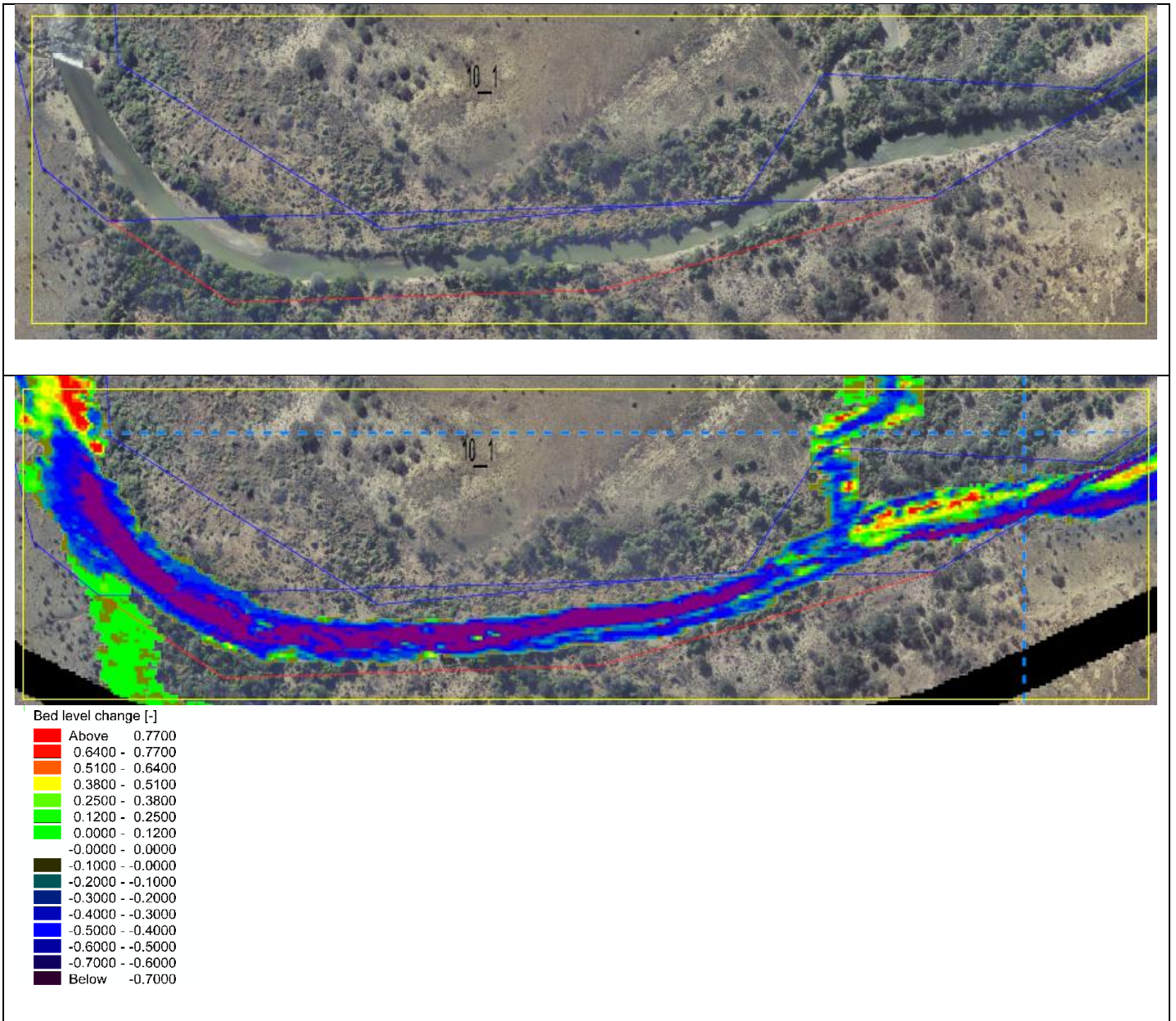


SKOENMAKERS RIVER REHABILITATION ASSESSMENT
 ZONE 10

Date:	08/02/2016	Compiled by:	PAUJ
Project No.	472748	Scale	1:8,000

Zone 10_1

The area's river servitude seems to be inaccurate

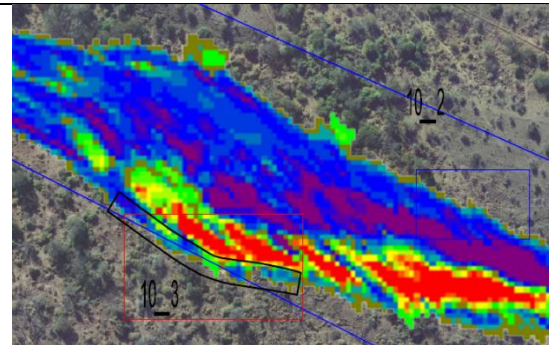



Zone 10_2

The zone has unstable banks within the servitude. Protection in this area is not necessary.

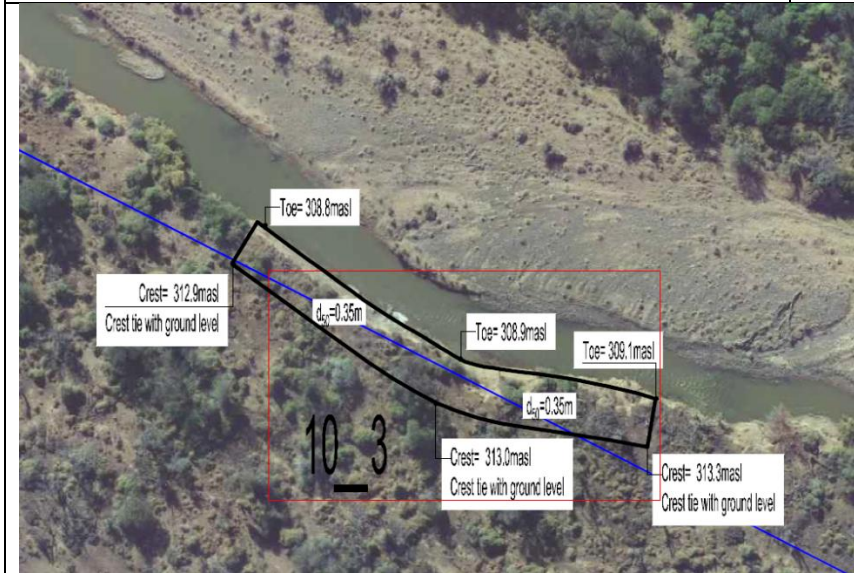
Zone 10_3

The zone has banks crossing the servitude.




Bed level change [-]

Red	Above 0.7700
Orange	0.6400 - 0.7700
Yellow	0.5100 - 0.6400
Light Green	0.3800 - 0.5100
Green	0.2500 - 0.3800
Light Blue	0.1200 - 0.2500
Blue	0.0000 - 0.1200
Dark Blue	-0.0000 - 0.0000
Black	-0.1000 - 0.0000
Dark Green	-0.2000 - -0.1000
Medium Green	-0.3000 - -0.2000
Light Green	-0.4000 - -0.3000
Yellow	-0.5000 - -0.4000
Orange	-0.6000 - -0.5000
Red	-0.7000 - -0.6000
Dark Blue	Below -0.7000

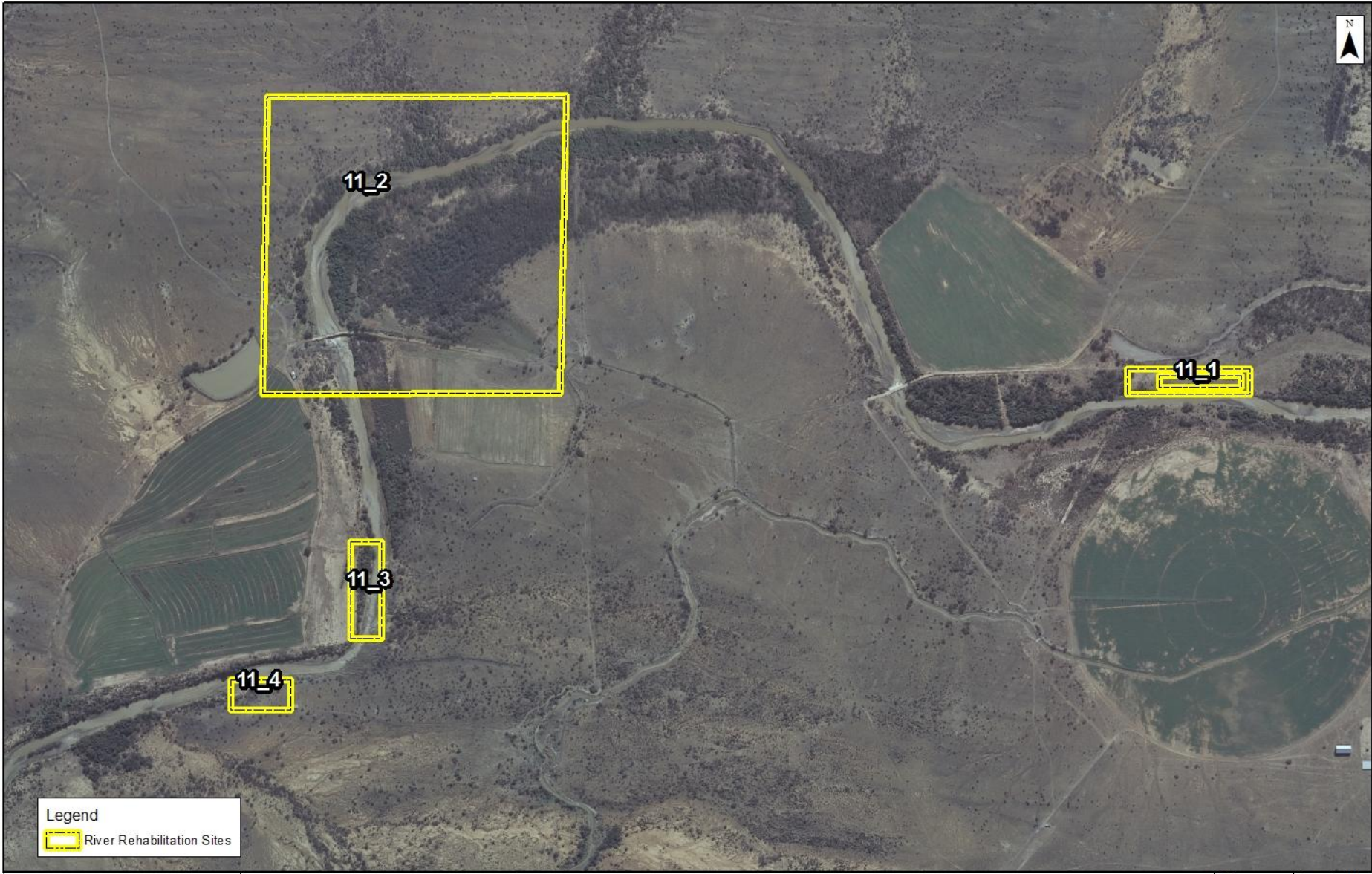


Zone 10_4

The zone has banks within the servitude. Upstream tributary flow induces the erosion and protection will constrict the flow thus not necessary.



Zone 11

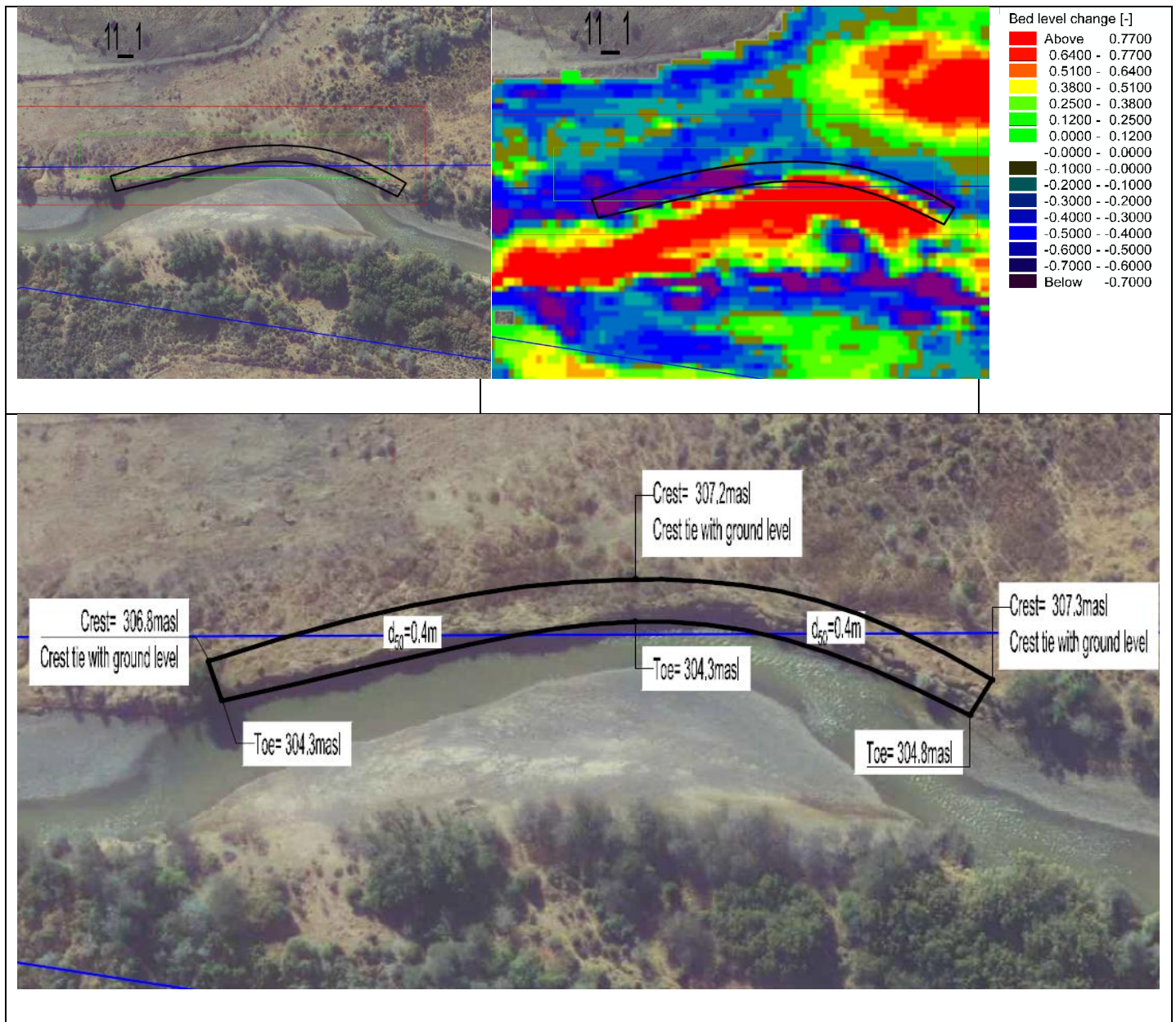


SKOENMAKERS RIVER REHABILITATION ASSESSMENT
ZONE 11

Date:	08/02/2016	Compiled by:	PAUJ
Project No.	472748	Scale	1:8,339

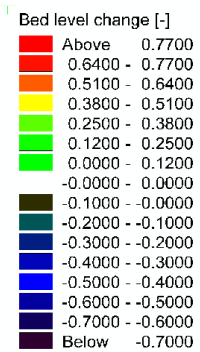
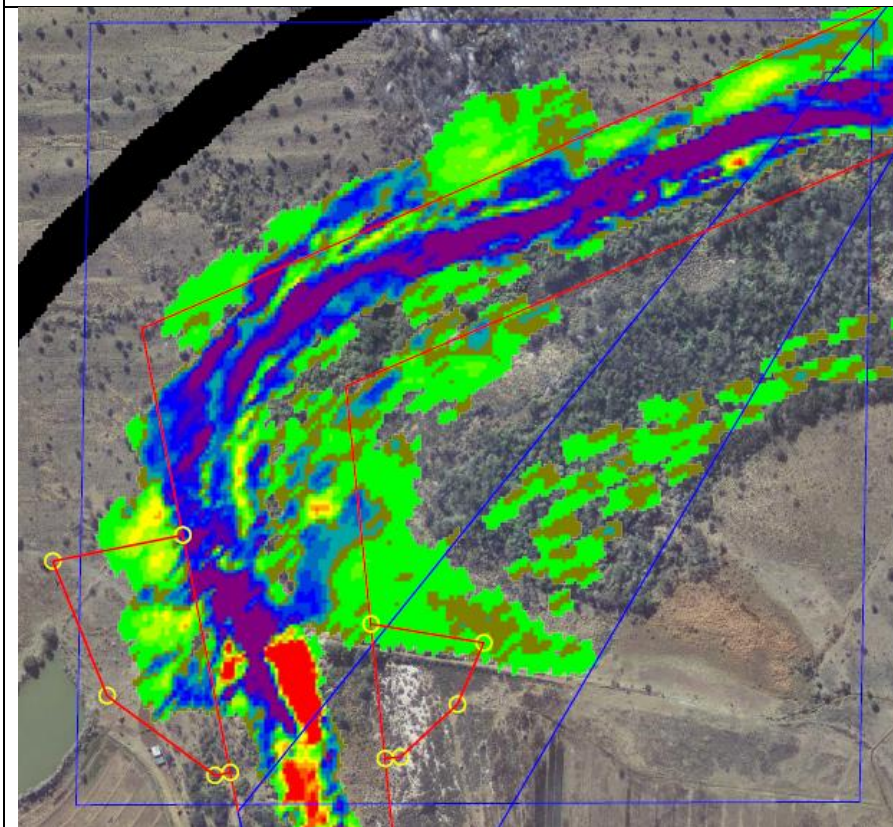
Zone 11_1

The zone has unstable banks crossing the servitude and flow is on a wide floodplain.



Zone 11_2

The area river servitude is inaccurate

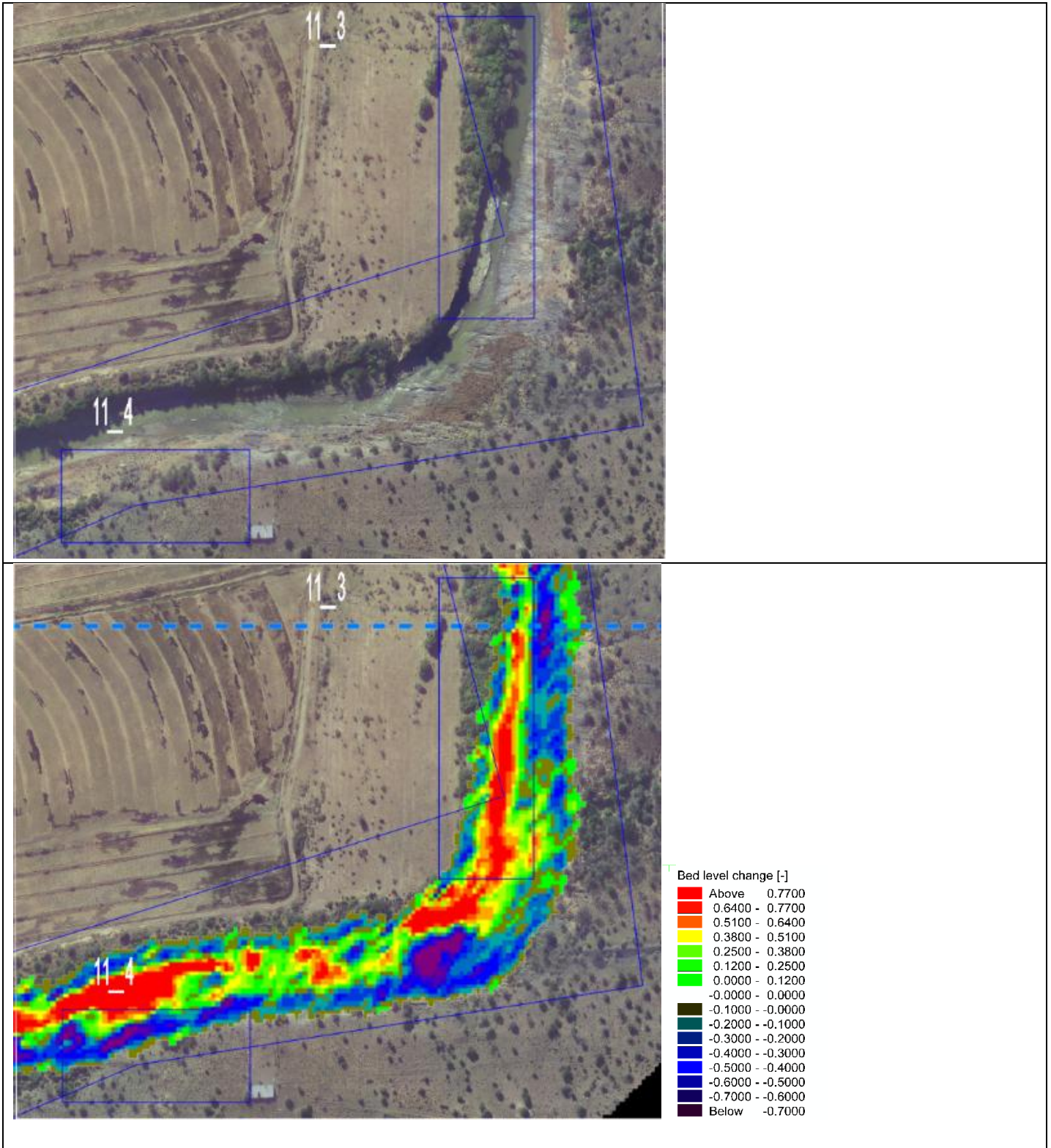


Zone 11_3

The area's river servitude seems inaccurate.

Zone 11_4

The zone has unstable banks within the servitude. Protection in this area is not necessary.



Zone 12



Legend
 River Rehabilitation Sites



SKOENMAKERS RIVER REHABILITATION ASSESSMENT
 ZONE 12

Date:	08/02/2016	Compiled by:	PAUJ
Project No.	472748	Scale	1:4,000

Zone 12_1

The zone has unstable banks crossing the servitude.

