


















Sibanye Rand Uranium Operations

Local Setting

Legend

-  Cooke Project Area
-  Infrastructure Location
-  TSF Infrastructure
-  Major Town
-  Secondary Town
-  Other Town
-  Settlement
-  Arterial / National Route
-  Main Road
-  Railway Line
-  Non-Perennial Stream
-  Perennial Stream
-  Dam Wall
-  Dam / Lake
-  Perennial Pan
-  Non-Perennial Pan
-  Wetland



• Sustainability • Service • Positive Change • Professionalism • Future Focused • Integrity

Projection: Transverse Mercator Ref #: meg.SIB4276.201703.008
 Datum: Cape Revision Number: 1
 Central Meridian: 27°E Date: 20/07/2017

