











































THE PROPOSED REDEVELOPMENT OF THE PIETERMARITZBURG ROYAL AGRICULTURAL SHOWGROUNDS

Locality Map
Scale 1:50 000

Legend

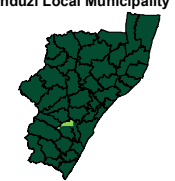
-  Proposed Redevelopment Site (15.42 ha)
-  National Freeway; National Route
-  Arterial Route
-  Main Road
-  Secondary Road; Bench Mark
-  Other Road; Bridge
-  Track and Hiking Trail
-  Railway; Station or Siding
-  Other Railway; Tunnel
-  Embankment; Cutting
-  Power Line
-  Built-up Area (High, Low Density)
-  Buildings, Ruin
-  Post Office; Police Station; Store
-  Place of Worship; School; Hotel
-  Fence; Wall
-  Windpump; Monument
-  Communication Tower
-  Mine Dump; Excavation
-  Trigonometrical Station, Marine Beacon
-  Lighthouse & Marine Light
-  Cemetery; Grave
-  International Boundary & Beacon
-  Provincial Boundary
-  Protected Area
-  Perennial River
-  Perennial Water
-  Non-perennial River
-  Non-perennial Water
-  Dry Water Course
-  Dry Pan
-  Marsh & Vlei
-  Pipeline (above ground)
-  Water Tower; Reservoir; Water Point
-  Coastal Rocks
-  Prominent Rock Outcrop
-  Erosion; Sand
-  Woodland
-  Cultivated Land
-  Orchard or Vineyard
-  Recreational Ground
-  Row of Trees

NOTE:



KINVIG & ASSOCIATES
ENVIRONMENTAL CONSULTANTS

KwaZulu-Natal:
Msunduzi Local Municipality



Kinvig & Associates (PTY) Ltd
Park Village Suites, Block A, Suite 3
Victoria Country Club Estate
Montrose
Pietermaritzburg
South Africa
3201

Website: www.kaec.co.za
Phone: +27 33 347 1402
E-mail: info@kaec.co.za

Source: Surveyor General
Aerial Imagery: 2016 (SG)
Coordinate System: WGS84

Project No.	Map Ref.	Size	Prepared By	Date
GDE010	LM 1.0	A3	SRB	2022/06/24

